

Lower Thames Crossing

6.2 Environmental Statement Figures

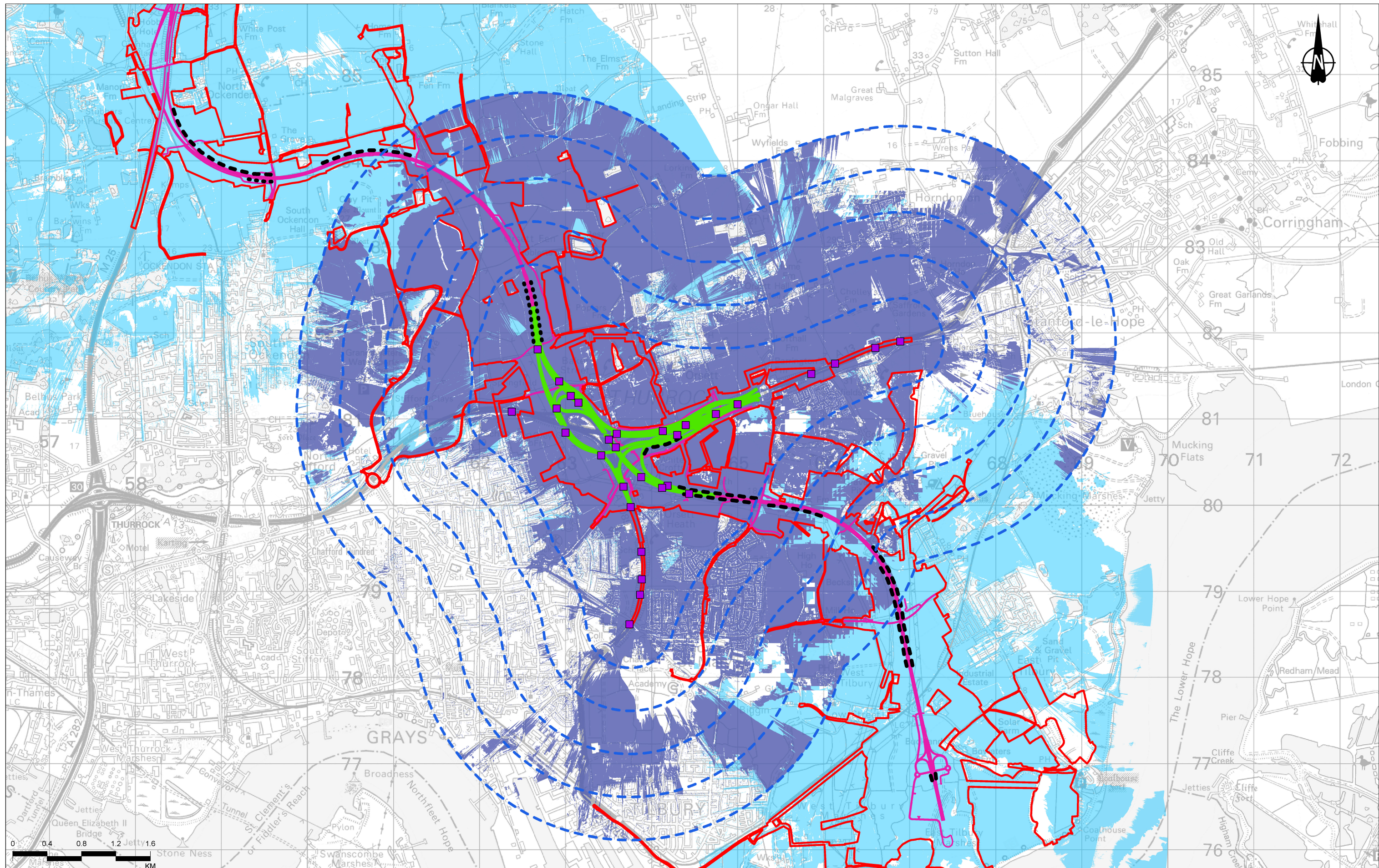
Figure 7.15 - ZTV (2.5km) - Lower Thames Crossing route Highway Section with Earthwork Mitigation (8 of 12)

APFP Regulation 5(2)(a)
Infrastructure Planning
(Applications: Prescribed Forms and Procedure)
Regulations 2009
Volume 6

DATE: October 2022

Planning Inspectorate Scheme Ref: TR010032
Application Document Ref: TR010032/APP/6.2

VERSION: 1.0



Contains Ordnance Survey data. © Crown copyright and database rights 2022. Ordnance Survey 100030949.

P03	S8	09/08/2022	DCO Application	RG	SK	BF
Rev	Status	Rev. Date	Purpose of revision	Drawn	Chkd	Apprvd

- Legend**
- Order Limits
 - Gantry locations considered within ZTV
 - 2.5km study area (500m interval offsets from Section 11)
 - Section 11 of route alignment considered within ZTV
 - Route alignment (Project) route not considered within ZTV

- Zone of Theoretical Visibility (ZTV): (1m DSM Mitigation)**
- Section 11 - route alignment
- Area from which 1% to 33% of Section 11 of the route alignment would be theoretically visible (including gantries)
 - Area from which 34% to 66% of Section 11 of the route alignment would be theoretically visible (including gantries)

- Extent of visibility from other highway sections of the Lower Thames Crossing route (excluding Vehicles) shown on Figure 7.14
- Up to 2m high false cutting
- Up to 4m high false cutting

Notes:

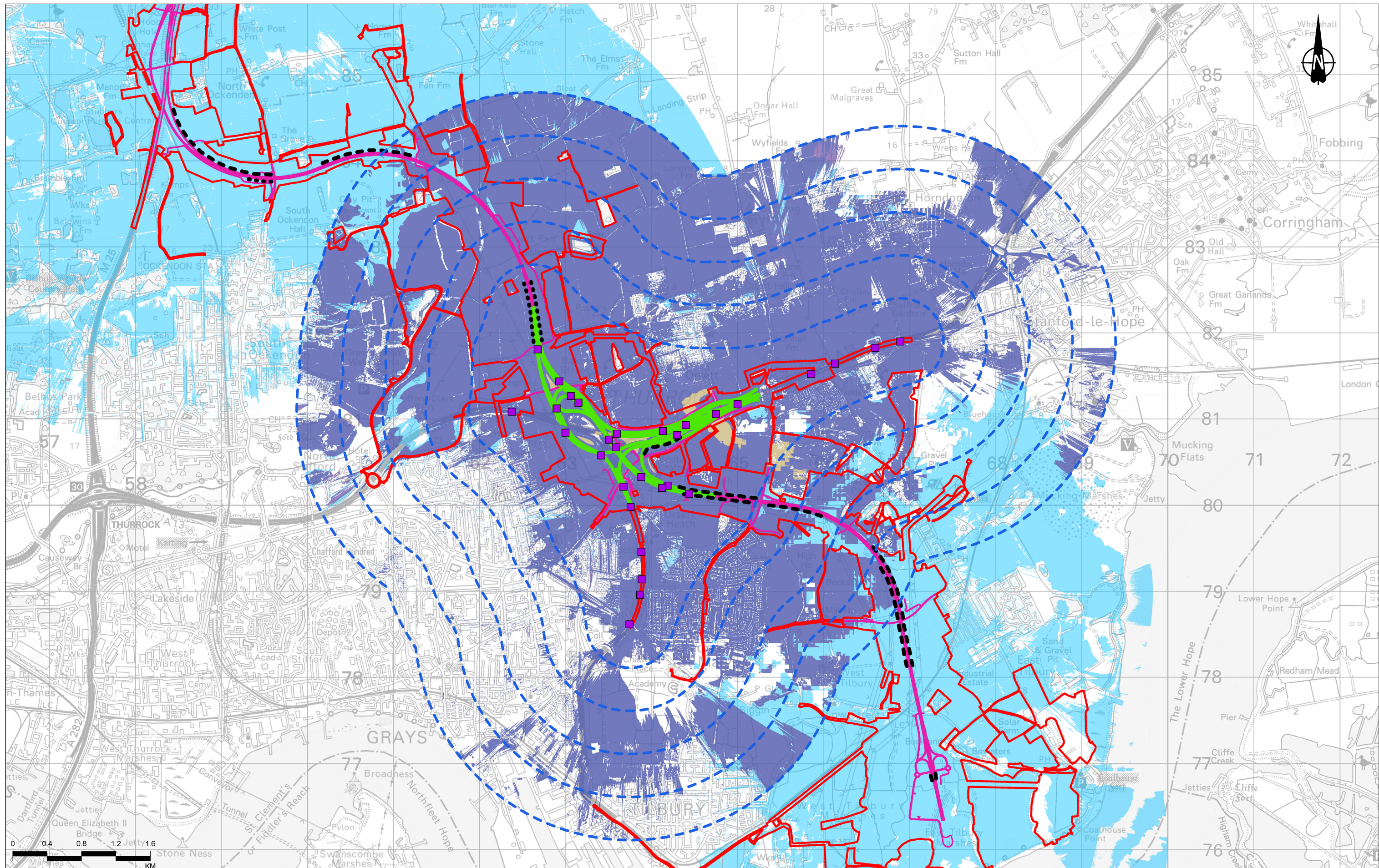
- The Zone of Theoretical Visibility (ZTV) was created using Eari ArcGIS (Visibility from 1m DSM) based on the combined 1m Digital Surface Model (DSM). This has been compiled from data received from National Highways.
- The ZTV illustrates the area of theoretical visibility of the proposed alignment of the Project and a view height of 2m and is limited to a 5km study area.
- The ZTV for vehicles travelling along route alignment and ZTV for overbridges/road crossings/roads have been run using an assumed maximum vehicle height of 4.5m.
- This figure shows theoretical visibility and therefore the worst case extent to which the Project could be visible from the surrounding landscape. The actual extent of visibility is likely to be substantially less than shown on this figure, in particular within urban areas where with the exception of settlement edges, outward views are typically screened by existing buildings or other features.



Client: **national highways**

Project: **LOWER THAMES CROSSING**

Status	DCO APPLICATION		Original Size	A3	Revision	P03
Application Document Number	TR010032/APP/6.2		Scale	1:40,000		
Drawing Title	Figure 7.15 - ZTV (2.5km) - Lower Thames Crossing route Highway Section with Earthwork Mitigation					
Drawing Number	HE540039-CJV-ELS-SZP_EGNE00000000-DR-LE-50034					
Page 22 of 36						



Contains Ordnance Survey data. © Crown copyright and database rights 2022. Ordnance Survey 100030949.

P03	S8	09/08/2022	DCO Application	RG	SK	BF
Rev	Status	Rev. Date	Purpose of revision	Drawn	Chkd	Apprv

- Legend**
- Order Limits
 - Gantry locations considered within ZTV
 - 2.5km study area (500m interval offsets from Section 11)
 - Section 11 of route alignment considered within ZTV
 - Route alignment (Project) route not considered within ZTV

- Zone of Theoretical Visibility (ZTV): (1m DSM Mitigation)**
- Section 11 - Vehicles on route alignment
- Area from which 1% to 33% of Section 11 of vehicles travelling along route alignment would be theoretically visible (including gantries)
 - Area from which 34% to 66% of Section 11 of vehicles travelling along route alignment would be theoretically visible (including gantries)
 - Area from which 67% to 100% of Section 11 of vehicles travelling along route alignment would be theoretically visible (including gantries)

- Extent of visibility from other highway sections of the Lower Thames Crossing route (excluding Vehicles) shown on Figure 7.14
- Up to 2m high false cutting
- Up to 4m high false cutting

Notes:

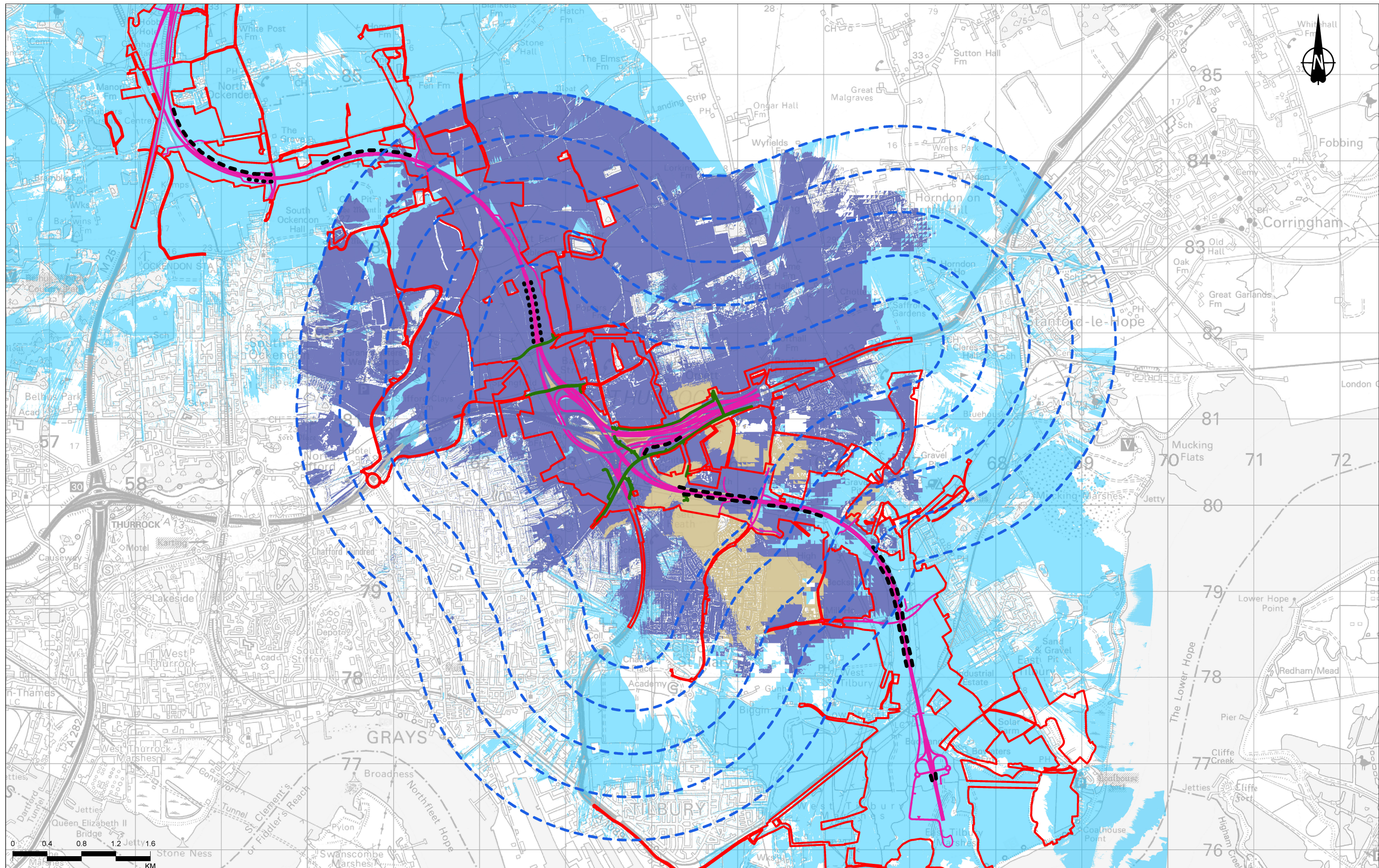
- The Zone of Theoretical Visibility (ZTV) was created using Eari and DS's Visibility from the proposed 1m DSM. This has been compiled from data received from National Highways.
- The ZTV illustrates the area of theoretical visibility of the proposed alignment of the Project and a view height of 2m and is limited to a 5km study area.
- The ZTV for vehicles travelling along route alignment and ZTV for overbridges/road crossings/roads have been run using an assumed maximum vehicle height of 4.5m.
- This figure shows theoretical visibility and therefore the worst case extent to which the Project could be visible from the surrounding landscape. The actual extent of visibility is likely to be substantially less than shown on this figure, in particular within urban areas where with the exception of settlement edges, outward views are typically screened by existing buildings or other features.



Client: **national highways**

Project: **LOWER THAMES CROSSING**

Status	DCO APPLICATION	Original Size	A3	Revision	P03
Application Document Number	TR010032/APP/6.2	Scale	1:40,000		
Drawing Title	Figure 7.15 - ZTV (2.5km) - Lower Thames Crossing route Highway Section with Earthwork Mitigation				
	Page 23 of 36				
Drawing Number	HE540039-CJV-ELS-SZP_EGNE0000000-DR-LE-50034				



Contains Ordnance Survey data. © Crown copyright and database rights 2022. Ordnance Survey 100030949

P03	S8	09/08/2022	DCO Application	RG	SK	BF
Rev	Status	Rev. Date	Purpose of revision	Drawn	Chkd	Apprv

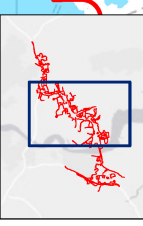
- Legend**
- Order Limits
 - 2.5km study area (500m interval offsets from Section 11)
 - Section 11 of overbridges, side roads and access roads considered within ZTV
 - Route alignment (Project) route not considered within ZTV

- Zone of Theoretical Visibility (ZTV): (1m DSM Mitigation)**
- Section 11 - Vehicles on overbridge structures, side roads and access roads
- Area from which 1% to 33% of Section 11 of vehicles travelling on overbridge structures, side roads and access roads would be theoretically visible
 - Area from which 34% to 66% of Section 11 of vehicles travelling on overbridge structures, side roads and access roads would be theoretically visible
 - Area from which 67% to 100% of Section 11 of vehicles travelling on overbridge structures, side roads and access roads would be theoretically visible

- Extent of visibility from other highway sections of the Lower Thames Crossing route (excluding Vehicles) shown on Figure 7.14**
- Up to 2m high false cutting
 - Up to 4m high false cutting

Notes:

- The Zone of Theoretical Visibility (ZTV) was created using Eri and DS's Visibility Tool. It is based on the combined 1m Digital Surface Model (DSM). This has been compiled from data received from National Highways.
- The ZTV illustrates the area of theoretical visibility of the proposed alignment of the Project and a view height of 2m and is limited to a 5km study area.
- The ZTV for vehicles travelling along route alignment and ZTV for overbridges, side roads, access roads have been run using an assumed maximum vehicle height of 4.5m.
- This figure shows theoretical visibility and therefore the worst case extent to which the Project could be visible from the surrounding landscape. The actual extent of visibility likely to be substantially less than shown on this figure, in particular within urban areas where with the exception of settlement edges, outward views are typically screened by existing buildings or other features.



Client: **national highways**

Project: **LOWER THAMES CROSSING**

Status	DCO APPLICATION	Original Size	A3	Revision	P03
Application Document Number	TR010032/APP/6.2	Scale	1:40,000		
Drawing Title	Figure 7.15 - ZTV (2.5km) - Lower Thames Crossing route Highway Section with Earthwork Mitigation				
Drawing Number	HE540039-CJV-ELS-SZP_EGNE0000000-DR-LE-50034				
Page 24 of 36					

If you need help accessing this or any other National Highways information, please call **0300 123 5000** and we will help you.

© Crown copyright 2022.

You may re-use this information (not including logos) free of charge in any format or medium, under the terms of the Open Government Licence. To view this licence:

visit www.nationalarchives.gov.uk/doc/open-government-licence/

write to the **Information Policy Team, The National Archives, Kew, London TW9 4DU**, or email psi@nationalarchives.gsi.gov.uk.

Mapping (where present): © Crown copyright and database rights 2022 OS 100030649. You are permitted to use this data solely to enable you to respond to, or interact with, the organisation that provided you with the data. You are not permitted to copy, sub-license, distribute or sell any of this data to third parties in any form.

If you have any enquiries about this publication email info@nationalhighways.co.uk or call **0300 123 5000***.

*Calls to 03 numbers cost no more than a national rate call to an 01 or 02 number and must count towards any inclusive minutes in the same way as 01 and 02 calls. These rules apply to calls from any type of line including mobile, BT, other fixed line or payphone. Calls may be recorded or monitored.

Printed on paper from well-managed forests and other controlled sources when issued directly by National Highways.

Registered office Bridge House, 1 Walnut Tree Close, Guildford GU1 4LZ

National Highways Company Limited registered in England and Wales number 09346363