

# Lower Thames Crossing

## 6.3 Environmental Statement Appendices

### Appendix 6.1 – Cultural Heritage Desk-based Assessment (2 of 4)

APFP Regulation 5(2)(a)

Infrastructure Planning (Applications:  
Prescribed Forms and Procedure)  
Regulations 2009

Volume 6

This Desk Based Assessment was prepared in 2020, prior to the completion of the Archaeological Trial Trenching programme which is summarised in Appendix 6.9 (draft Archaeological Method Statement), and should be read in conjunction with the Environmental Statement Chapter on Cultural Heritage (Environmental Statement Chapter 6, Application Document 6.1) and Appendixes 6.2 to 6.6 to the Cultural Heritage Chapter, which present the desk based information. The Order Limits in this document are based on the 2020 Order Limits and therefore do not match the rest of the application.

**DATE: October 2022**

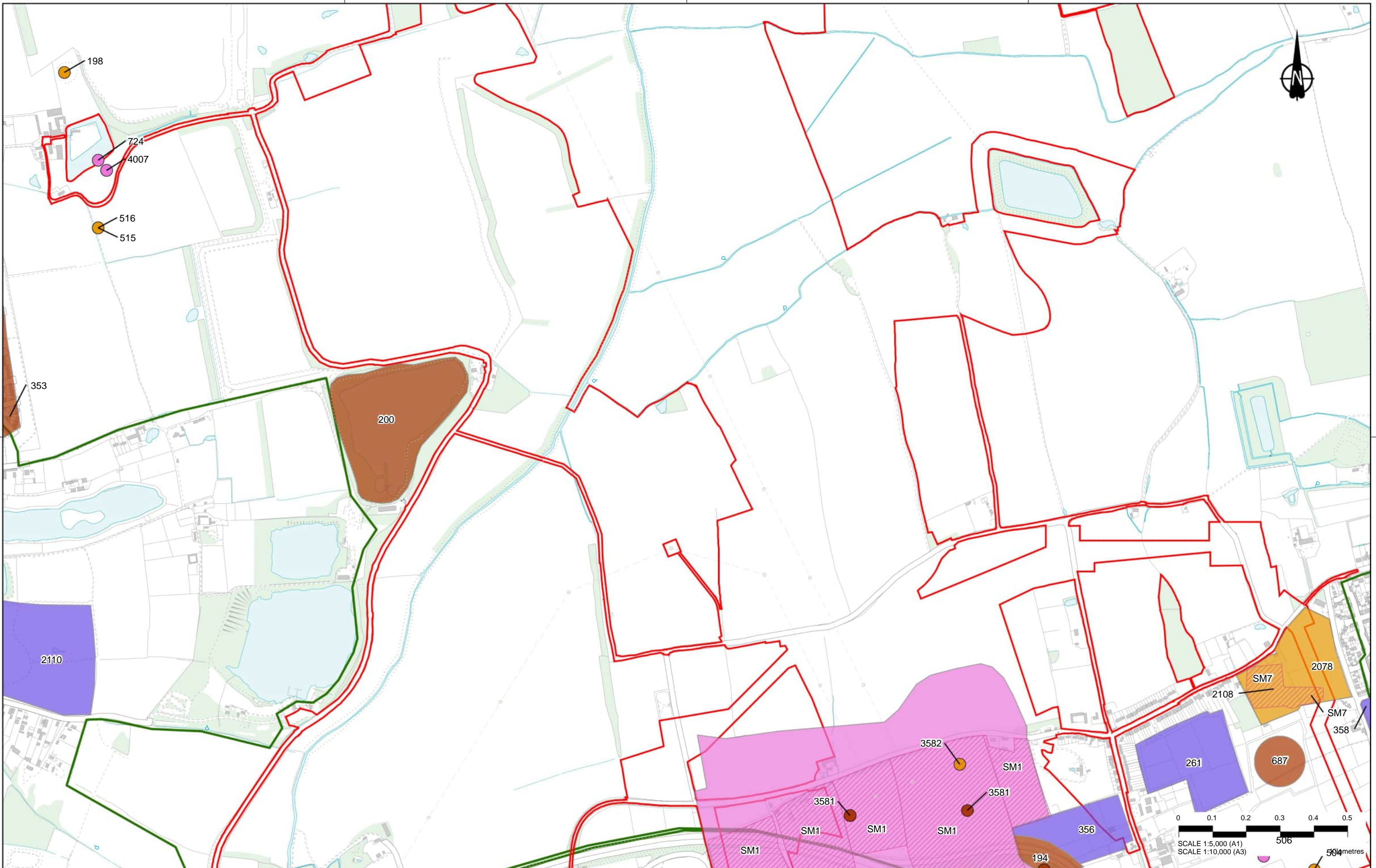
Planning Inspectorate Scheme Ref: TR010032  
Application Document Ref: TR010032/APP/6.3

**VERSION: 1.0**

## **List of figures**

- Figure 1: Location and Study Areas of Cultural Heritage Study
- Figure 2: Prehistoric Archaeological Assets
- Figure 3: Romano-British Archaeological Assets
- Figure 4: Early Medieval Archaeological Assets
- Figure 5: Medieval Archaeological Assets
- Figure 6: Post Medieval Archaeological Assets
- Figure 7: Modern Archaeological Assets
- Figure 8: Archaeological Assets of Unknown Date
- Figure 9: Medieval Built Heritage Assets
- Figure 10: Post Medieval Built Heritage assets
- Figure 11: Modern Built Heritage Assets
- Figure 12: Cultural heritage walkover survey field boundaries
- Figure 13: Unrecorded Archaeology and Modern Disturbance Recorded During Cultural Heritage Walkover
- Figure 14: Historic Landscape Character





Rev	Status	Rev. Date	Purpose of revision	Drawn	Check'd	Appr'd
P01	S8	03/09/2020	For Information	VG	LB	BF

**LEGEND**

- Order Limits
- 1km Study Area
- Zone of Visual Influence
- Designated Prehistoric Archaeological Assets
- Scheduled Monuments (SM)

**Non-designated Prehistoric Archaeological Asset**

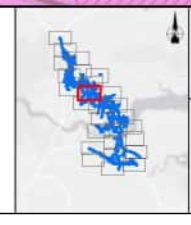
- Bronze Age
- General Prehistoric
- Iron Age

**Designated Prehistoric Archaeological Assets**

- Mesolithic
- Neolithic
- Palaeolithic
- Bronze Age
- General Prehistoric

**Designated Prehistoric Archaeological Assets**

- Iron Age
- Mesolithic
- Neolithic
- Palaeolithic



**highways england**

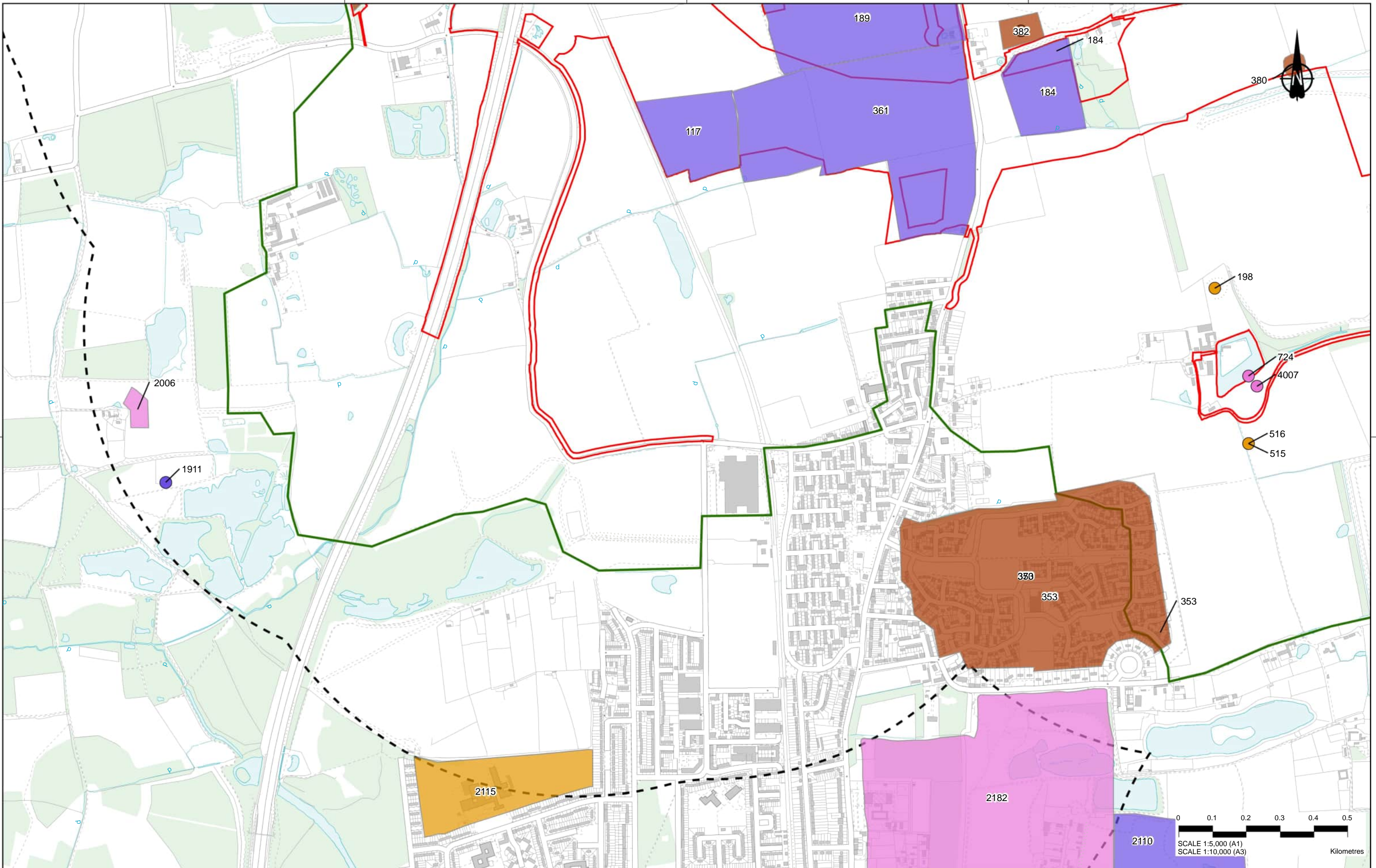
**LOWER THAMES CROSSING**

5th Floor Beaufort House  
15 St Botolph Street  
London EC3A 7DT

Status	Cultural Heritage	Original Size	Revision
	Desk Based Assessment	A3	P01
Drawing title	Figure 2 - Prehistoric Archaeological Assets		
	Page 18 of 27		
Drawing number	HE540039-CJV-EHR-SZP_EGNE00000000-DR-LE-30074		
Scale	1:10,000		

MXD Location: Z:\Environment\Environmental Statement\06\_Cultural Heritage\Desk Based Assessment\HE540039-CJV-EHR-SZP\_EGNE00000000-DR-LE-30074 - Figure 2 - Prehistoric Archaeological Assets.aprx





Contains Ordnance Survey data © Crown copyright and database rights 2020. Ordnance Survey 100030649

P01	S8	03/09/2020	For Information	VG	LB	BF
Rev	Status	Rev. Date	Purpose of revision	Drawn	Chkd'd	Apprv'd

MXD Location: Z:\Environment\Environmental Statement\06. Cultural Heritage\Desk Based Assessment\HE540039-CJV-EHR-SZP\_EGNE0000000-DR-LE-30074 - Figure 2 - Prehistoric Archaeological Assets.aprx

**LEGEND**

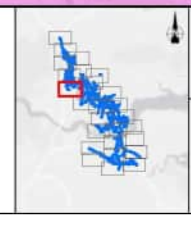
	Order Limits
	1km Study Area
	Zone of Visual Influence

**Non-designated Prehistoric Archaeological Asset**

	Bronze Age
	General Prehistoric
	Iron Age

	Mesolithic
	Neolithic
	Palaeolithic
	Bronze Age

	General Prehistoric
	Iron Age
	Mesolithic
	Neolithic
	Palaeolithic

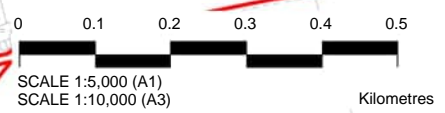
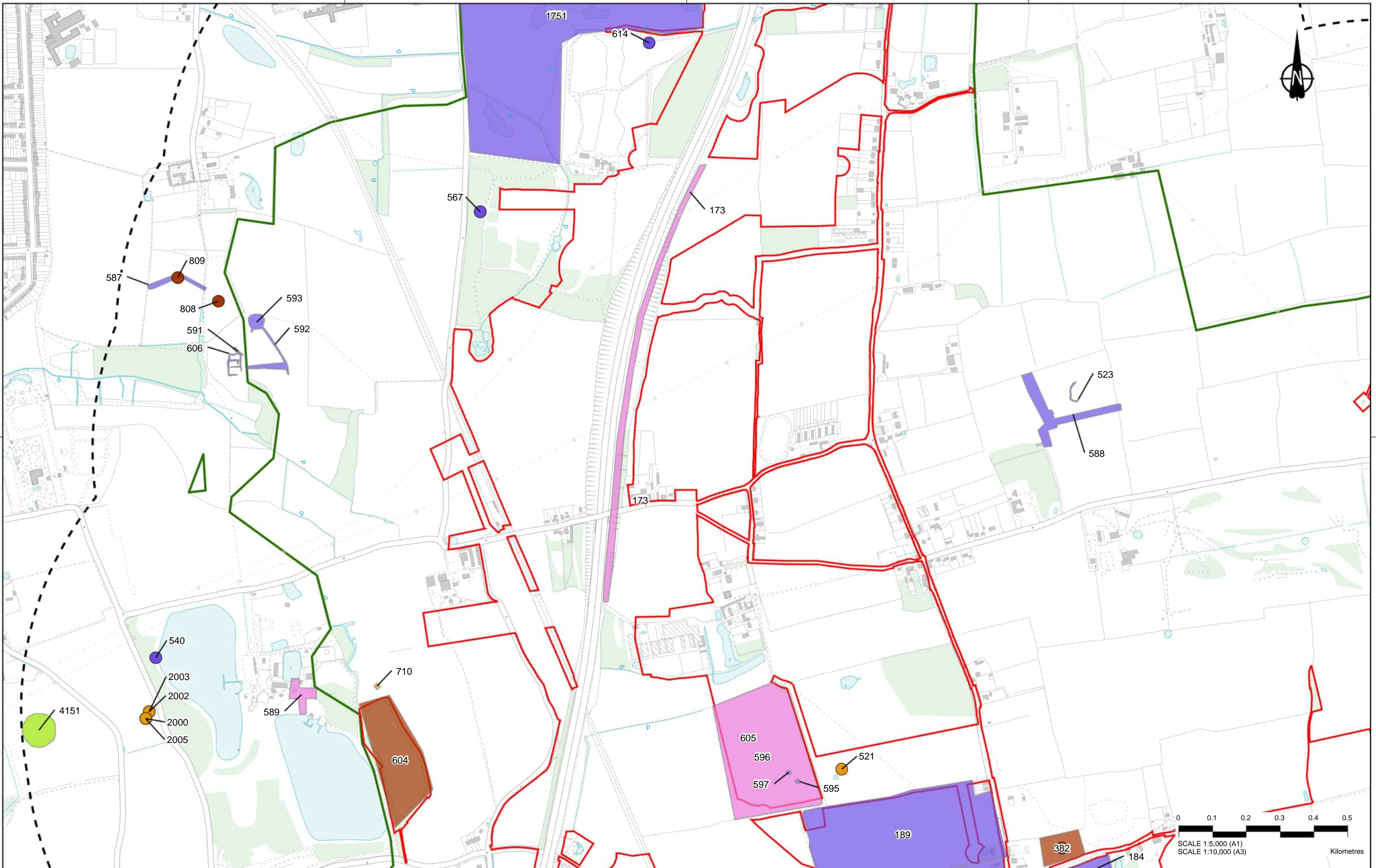


Client

Project  
**LOWER THAMES CROSSING**  
 5th Floor Beaufort House  
 15 St Botolph Street  
 London EC3A 7DT

Status	Cultural Heritage Desk Based Assessment	Original Size A3	Revision P01
Drawing title	Figure 2 - Prehistoric Archaeological Assets		
Drawing number	HE540039-CJV-EHR-SZP_EGNE0000000-DR-LE-30074		
Page 19 of 27			



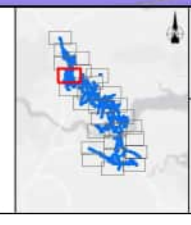


Copyright: Ordnance Survey data © Crown copyright and database rights 2020. Ordnance Survey 100030649

PO1	S8	03/09/2020	For Information	VG	LB	BF
Rev	Status	Rev. Date	Purpose of revision	Drawn	Chck'd	Apprv'd

MXD Location: Z:\Environment\Environmental Statement\06. Cultural Heritage\Desk Based Assessment\HE540039-CJV-EHR-SZP\_EGNE00000000-DR-LE-30074 - Figure 2 - Prehistoric Archaeological Assets.aprx

LEGEND		Non-designated Prehistoric Archaeological Asset		General Prehistoric	
	Order Limits		Bronze Age		Iron Age
	1km Study Area		General Prehistoric		Mesolithic
	Zone of Visual Influence		Iron Age		Palaeolithic
			Palaeolithic		Neolithic
			Bronze Age		Mesolithic

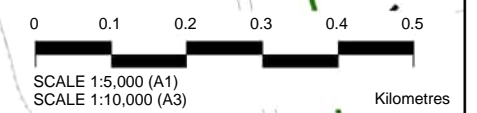
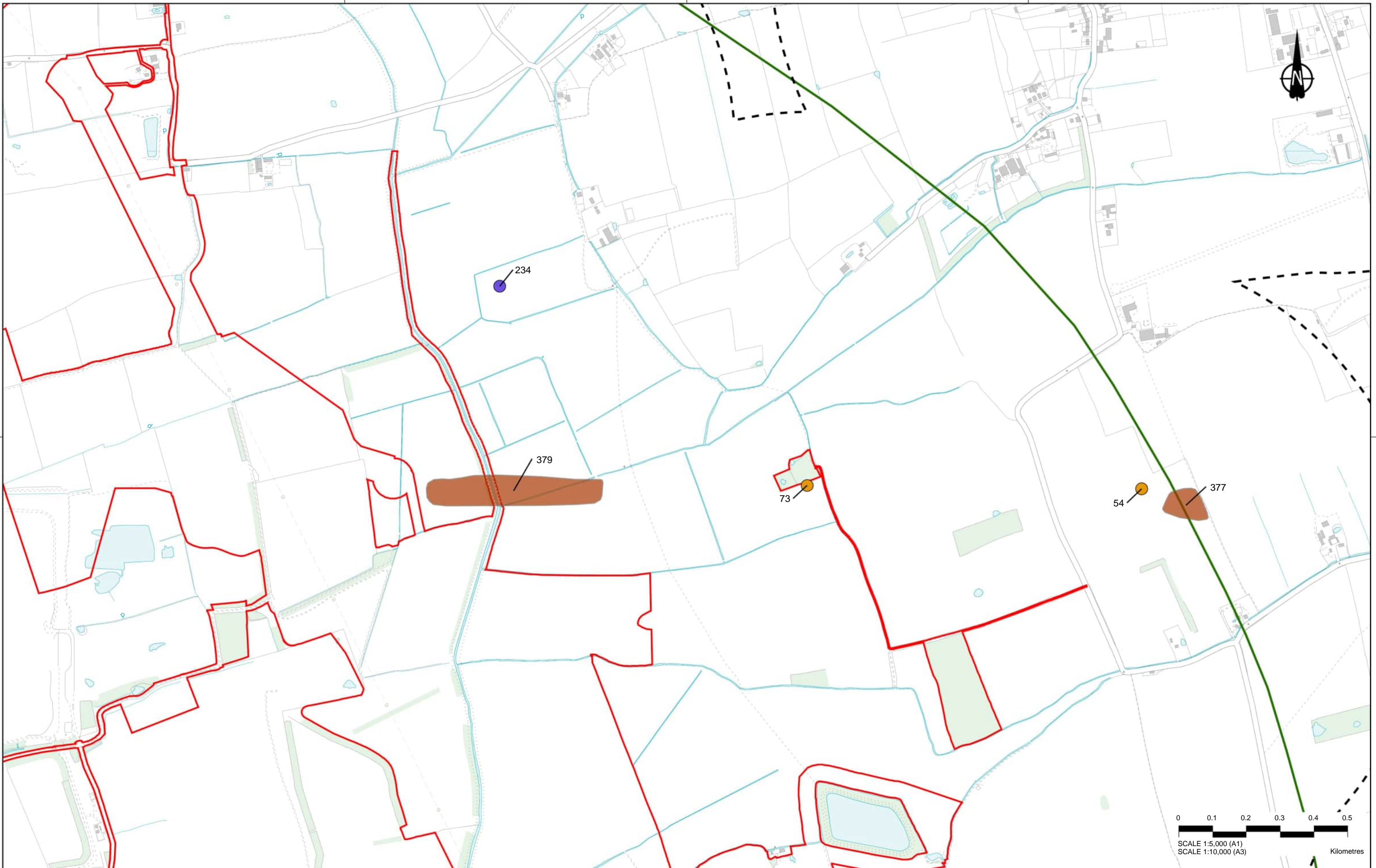


Client  
**highways england**

Project  
**LOWER THAMES CROSSING**  
5th Floor Beaufort House  
15 St Botolph Street  
London EC3A 7DT

Status	Cultural Heritage Desk Based Assessment	Original Size A3	Revision P01
Drawing title	Figure 2 - Prehistoric Archaeological Assets		
Page	Page 20 of 27		
Drawing number	HE540039-CJV-EHR-SZP_EGNE00000000-DR-LE-30074		





Contains Ordnance Survey data © Crown copyright and database rights 2020. Ordnance Survey 100030649

Rev	Status	Rev. Date	Purpose of revision	Drawn	Chk'd	Appr'd
P01	S8	03/09/2020	For Information	VG	LB	BF

**LEGEND**

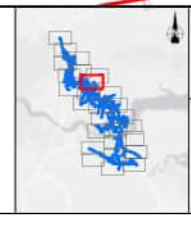
- Order Limits
- 1km Study Area
- Zone of Visual Influence

**Non-designated Prehistoric Archaeological Asset**

- Bronze Age
- General Prehistoric
- Iron Age

- Mesolithic
- Neolithic
- Palaeolithic
- Bronze Age

- General Prehistoric
- Iron Age
- Mesolithic
- Neolithic
- Palaeolithic



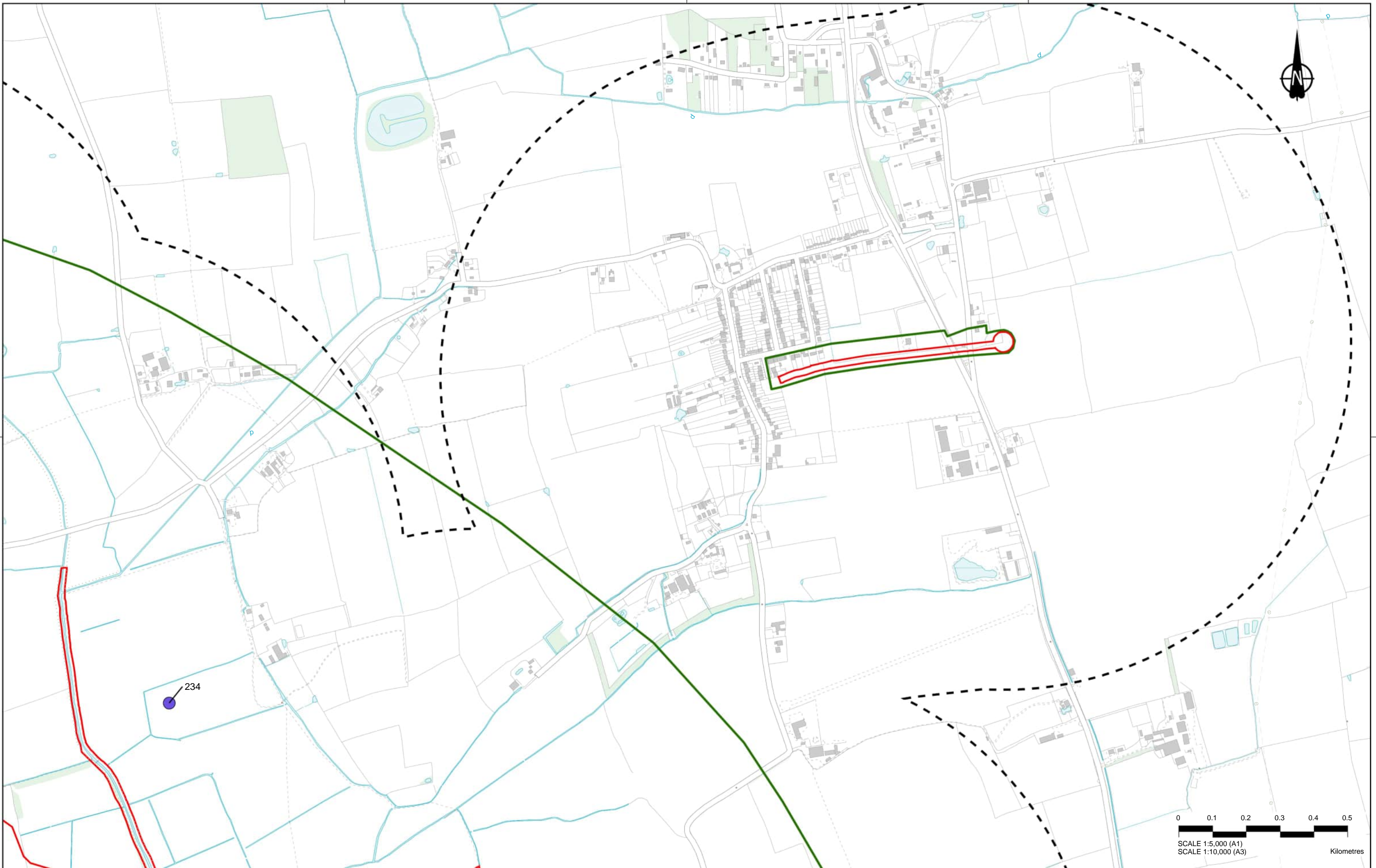
Client  
  
 Project  
**LOWER THAMES CROSSING**  
 5th Floor Beaufort House  
 15 St Botolph Street  
 London EC3A 7DT

Status  
**Cultural Heritage Desk Based Assessment**  
 Drawing title  
**Figure 2 - Prehistoric Archaeological Assets**  
 Page 21 of 27  
 Drawing number  
 HE540039-CJV-EHR-SZP\_EGNE00000000-DR-LE-30074

Original Size	Revision
A3	P01
Scale 1:10,000	

MXD Location: Z:\Environment\Environmental Statement\06. Cultural Heritage\Desk Based Assessment\HE540039-CJV-EHR-SZP\_EGNE00000000-DR-LE-30074 - Figure 2 - Prehistoric Archaeological Assets.aprx





Contains Ordnance Survey data. © Crown copyright and database rights 2020. Ordnance Survey 100030649

PO1	SB	03/09/2020	For Information	VG	LB	BF
Rev	Status	Rev. Date	Purpose of revision	Drawn	Chck'd	Apprv'd

**LEGEND**

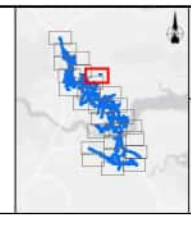
- Order Limits
- 1km Study Area
- Zone of Visual Influence

**Non-designated Prehistoric Archaeological Asset**

- Bronze Age
- General Prehistoric
- Iron Age

- Mesolithic
- Neolithic
- Palaeolithic
- Bronze Age

- General Prehistoric
- Iron Age
- Mesolithic
- Neolithic
- Palaeolithic



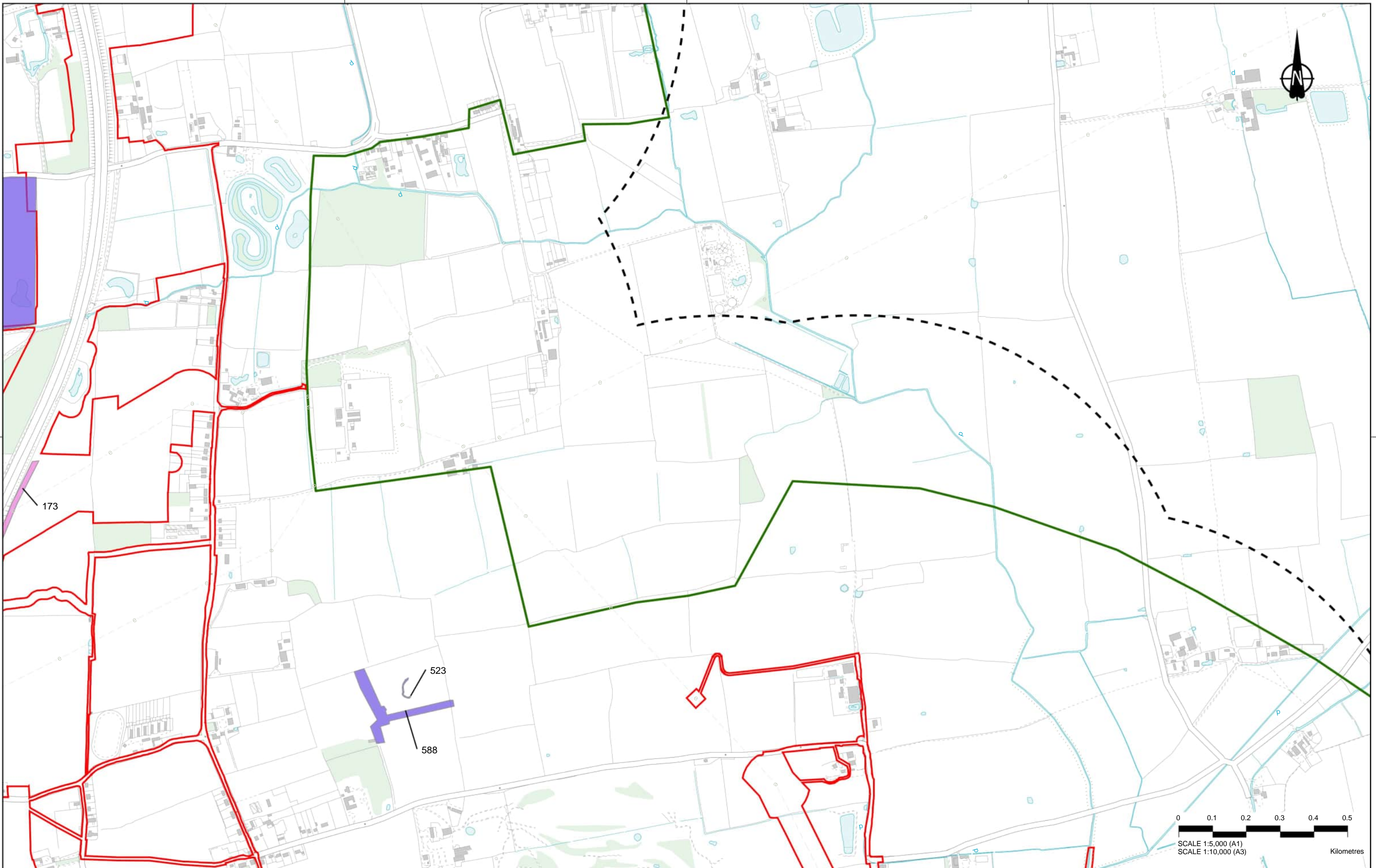
**highways england**

**LOWER THAMES CROSSING**

5th Floor Beaufort House  
15 St Botolph Street  
London EC3A 7DT

Status	Cultural Heritage Desk Based Assessment	Original Size	A3	Revision	P01
Drawing title	Figure 2 - Prehistoric Archaeological Assets				
Page	Page 22 of 27				
Drawing number	HE540039-CJV-EHR-SZP_EGNE00000000-DR-LE-30074				





Contains Ordnance Survey data © Crown copyright and database rights 2020. Ordnance Survey 100030649

P01	S8	03/09/2020	For Information	VG	LB	BF
Rev	Status	Rev. Date	Purpose of revision	Drawn	Check'd	Appr'd

**LEGEND**

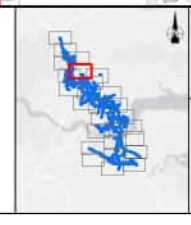
- Order Limits
- 1km Study Area
- Zone of Visual Influence

**Non-designated Prehistoric Archaeological Asset**

- Bronze Age
- General Prehistoric
- Iron Age

- Mesolithic
- Neolithic
- Palaeolithic
- Bronze Age

- General Prehistoric
- Iron Age
- Mesolithic
- Neolithic
- Palaeolithic



Client

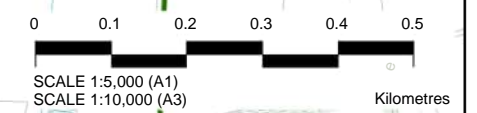
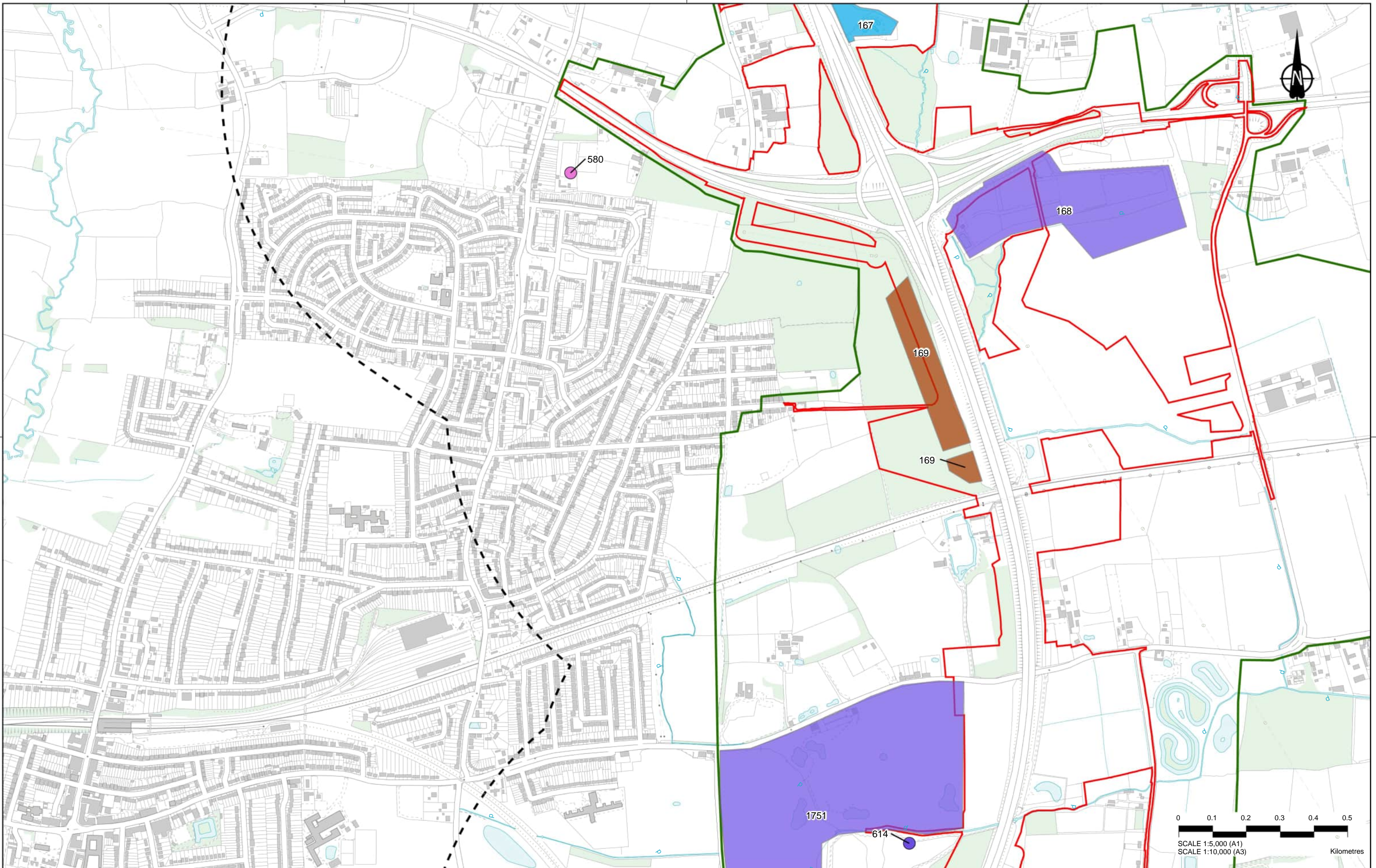
Project

**LOWER THAMES CROSSING**

5th Floor Beaufort House  
15 St Botolph Street  
London EC3A 7DT

Status	Cultural Heritage Desk Based Assessment	Original Size A3	Revision P01
Drawing title	Figure 2 - Prehistoric Archaeological Assets		
Page	Page 23 of 27		
Drawing number	HE540039-CJV-EHR-SZP_EGNE00000000-DR-LE-30074		





PO1 SB 03/09/2020 For Information VG LB BF

Rev	Status	Rev. Date	Purpose of revision	Drawn	Chck'd	Apprv'd

MXD Location: Z:\Environment\Environmental Statement\06\_Cultural Heritage\Desk Based Assessment\HE540039-CJV-EHR-SZP\_EGNE0000000-DR-LE-30074 - Figure 2 - Prehistoric Archaeological Assets.aprx

**LEGEND**

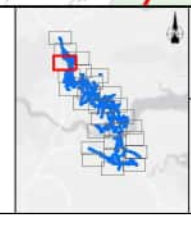
	Order Limits
	1km Study Area
	Zone of Visual Influence

**Non-designated Prehistoric Archaeological Asset**

	Bronze Age
	General Prehistoric
	Iron Age

	Mesolithic
	Neolithic
	Palaeolithic
	Bronze Age

	General Prehistoric
	Iron Age
	Mesolithic
	Neolithic
	Palaeolithic

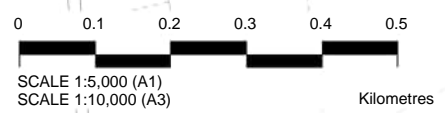
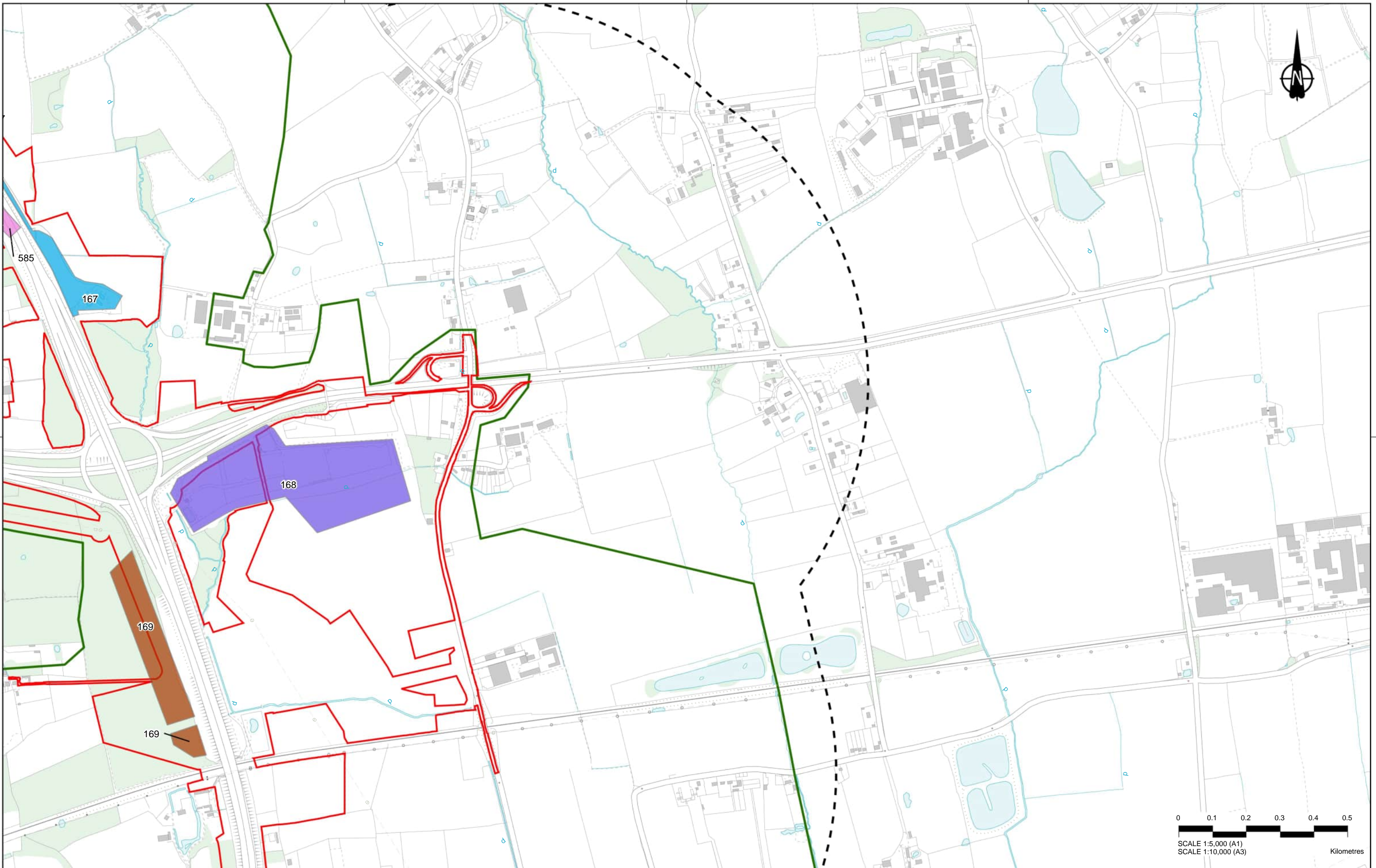


Client  
**highways england**

Project  
**LOWER THAMES CROSSING**  
5th Floor Beaufort House  
15 St Botolph Street  
London EC3A 7DT

Status	Cultural Heritage Desk Based Assessment	Original Size A3	Revision P01
Drawing title	Figure 2 - Prehistoric Archaeological Assets		
Page	Page 24 of 27		
Drawing number	HE540039-CJV-EHR-SZP_EGNE0000000-DR-LE-30074		





Contains Ordnance Survey data © Crown copyright and database rights 2020. Ordnance Survey 100030649

Rev	Status	Rev. Date	Purpose of revision	Drawn	Check'd	Appr'd
P01	S8	03/09/2020	For Information	VG	LB	BF

**LEGEND**

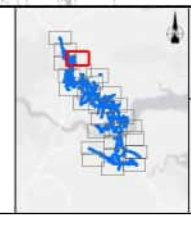
	Order Limits
	1km Study Area
	Zone of Visual Influence

**Non-designated Prehistoric Archaeological Asset**

	Bronze Age
	General Prehistoric
	Iron Age

	Mesolithic
	Neolithic
	Palaeolithic
	Bronze Age

	General Prehistoric
	Iron Age
	Mesolithic
	Neolithic
	Palaeolithic



Client

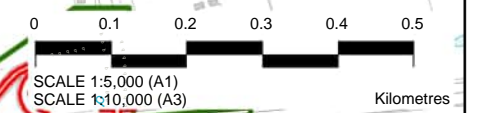
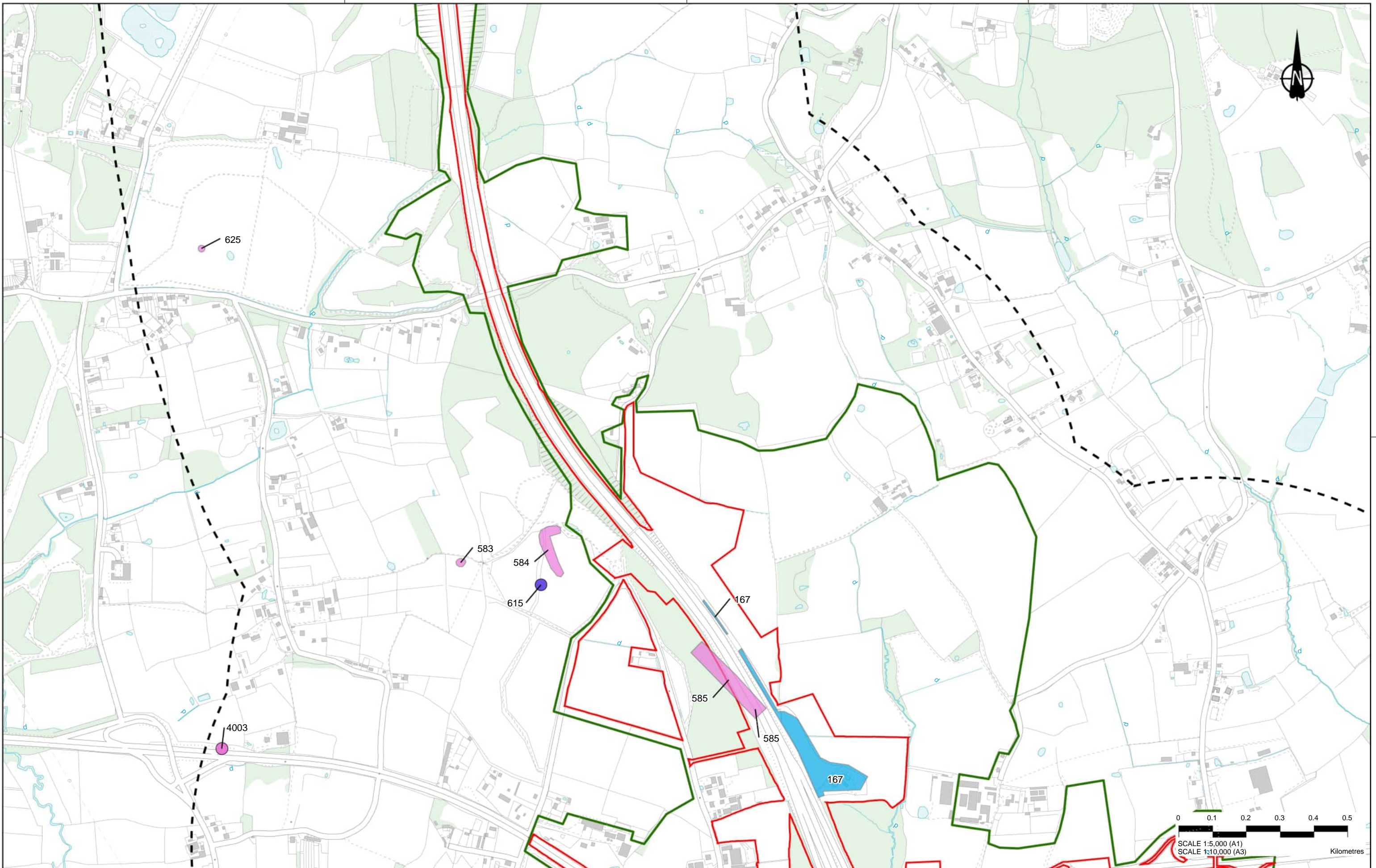
Project

**LOWER THAMES CROSSING**

5th Floor Beaufort House  
15 St Botolph Street  
London EC3A 7DT

Status	Cultural Heritage Desk Based Assessment	Original Size	A3	Revision	P01
Drawing title	Figure 2 - Prehistoric Archaeological Assets				
Drawing number	HE540039-CJV-EHR-SZP_EGNE0000000-DR-LE-30074				
Page 25 of 27					





Copyright: Ordnance Survey data © Crown copyright and database rights 2020. Ordnance Survey 100030649

Rev	Status	Rev. Date	Purpose of revision	Drawn	Chk'd	Appr'd
P01	S8	03/09/2020	For Information	VG	LB	BF

**LEGEND**

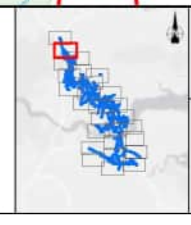
	Order Limits
	1km Study Area
	Zone of Visual Influence

**Non-designated Prehistoric Archaeological Asset**

	Bronze Age
	General Prehistoric
	Iron Age

	Mesolithic
	Neolithic
	Palaeolithic
	Bronze Age

	General Prehistoric
	Iron Age
	Mesolithic
	Neolithic
	Palaeolithic



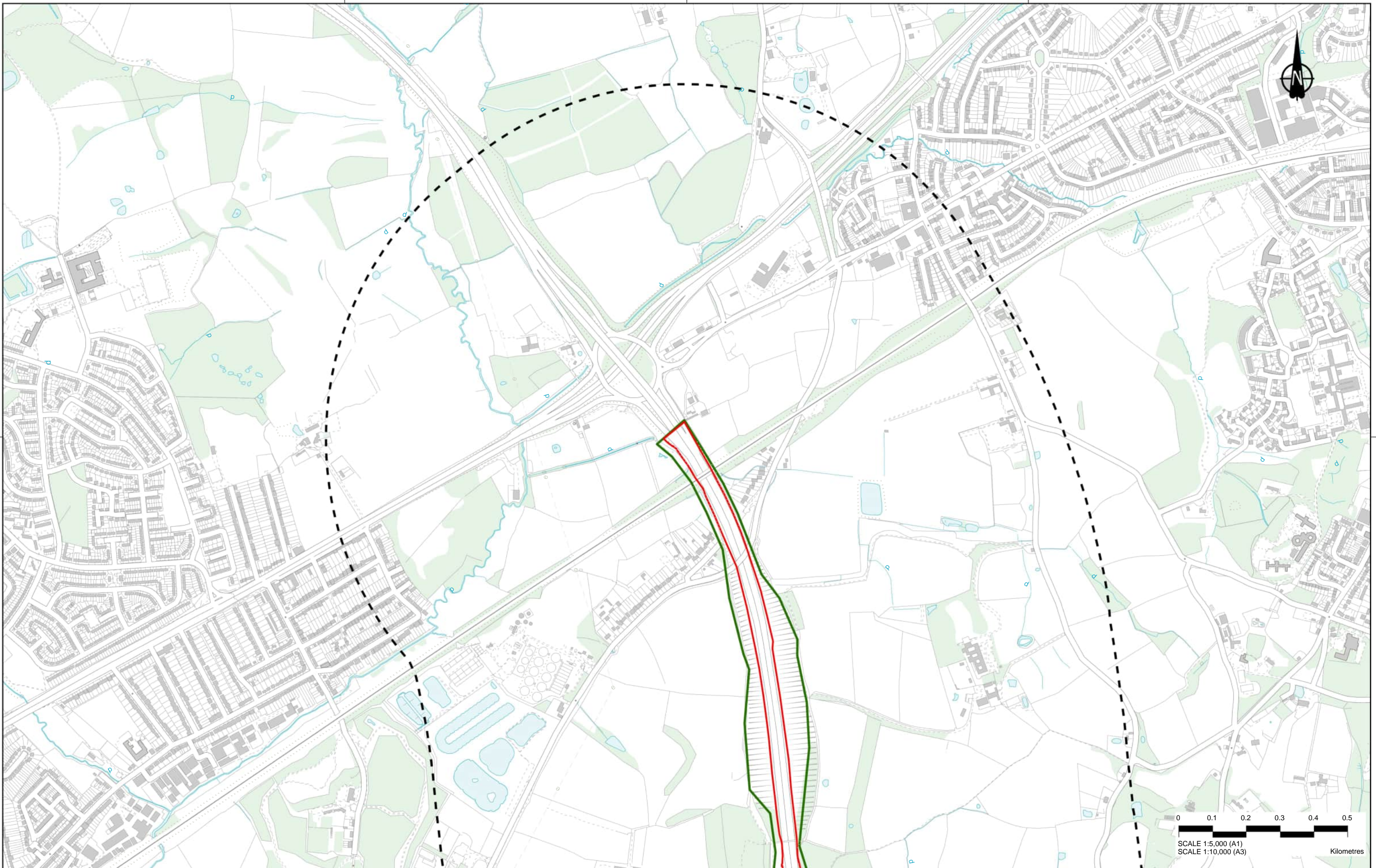
**highways england**

Project  
**LOWER THAMES CROSSING**

5th Floor Beaufort House  
15 St Botolph Street  
London EC3A 7DT

Status	Cultural Heritage Desk Based Assessment	Original Size A3	Revision P01
Drawing title	Figure 2 - Prehistoric Archaeological Assets		
Drawing number	HE540039-CJV-EHR-SZP_EGNE00000000-DR-LE-30074		
Page 26 of 27			



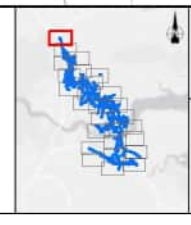


Contains Ordnance Survey data © Crown copyright and database rights 2020. Ordnance Survey 100030649

PO1	S8	03/09/2020	For Information	VG	LB	BF
Rev	Status	Rev. Date	Purpose of revision	Drawn	Check'd	Appr'd

MXD Location: Z:\Environment\Environmental Statement\06. Cultural Heritage\Desk Based Assessment\HE540039-CJV-EHR-SZP\_EGNE0000000-DR-LE-30074 - Figure 2 - Prehistoric Archaeological Assets.aprx

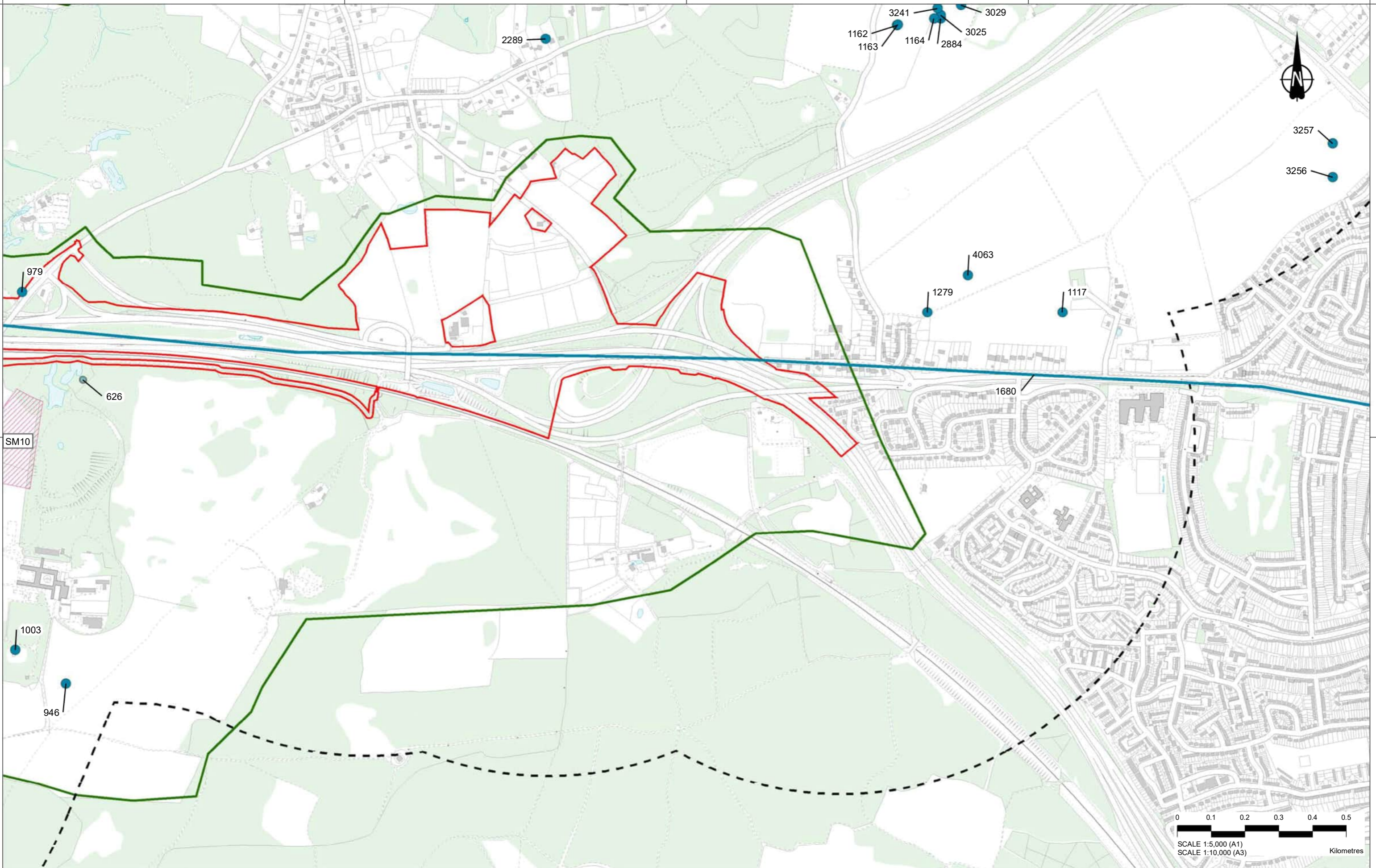
LEGEND	
	Order Limits
	1km Study Area
	Zone of Visual Influence
Non-designated Prehistoric Archaeological Asset	
	Bronze Age
	General Prehistoric
	Iron Age
	Mesolithic
	Neolithic
	Palaeolithic
	Bronze Age
	General Prehistoric
	Iron Age
	Mesolithic
	Neolithic
	Palaeolithic



Client  
 highways england  
 Project  
**LOWER THAMES CROSSING**  
 5th Floor Beaufort House  
 15 St Botolph Street  
 London EC3A 7DT

Status	Cultural Heritage Desk Based Assessment	Original Size A3	Revision P01
Drawing title	Figure 2 - Prehistoric Archaeological Assets		
Drawing number	HE540039-CJV-EHR-SZP_EGNE0000000-DR-LE-30074		
Page 27 of 27			

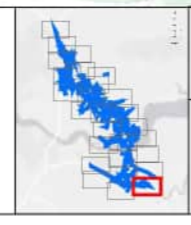




Rev	Status	Rev. Date	Purpose of revision	Drawn	Chk'd	Appr'd
P01	SB	03/09/2020	For Information	VG	LB	BF

**LEGEND**

Order Limits	Designated Romano-British Archaeological Scheduled Monuments (SM)	Non-designated Romano-British Archaeological Assets Point
1km Study Area	Zone of Visual Influence	Line
		Polygon



Client  
 highways england

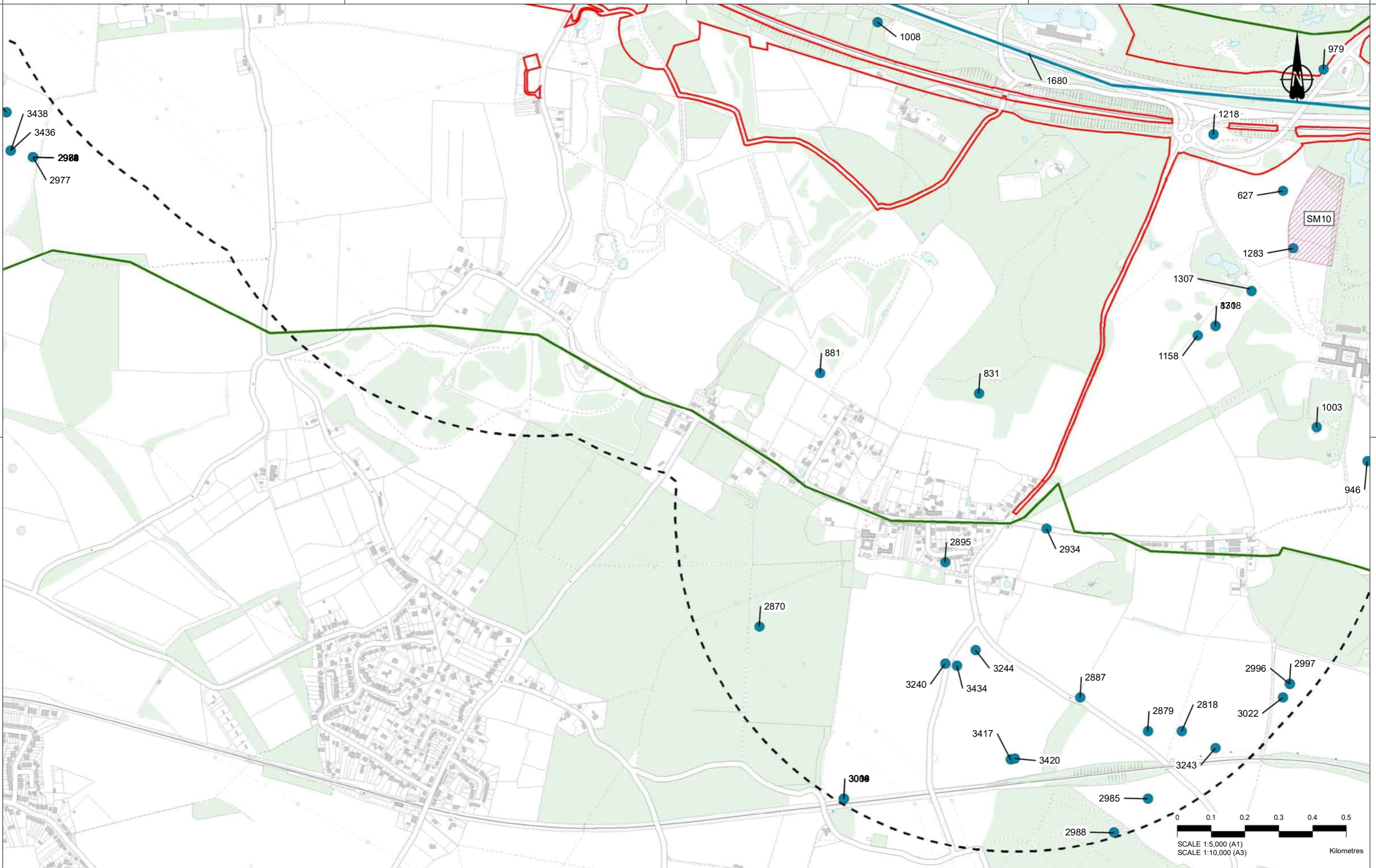
Project  
**LOWER THAMES CROSSING**  
 5th Floor Beaufort House  
 15 St Botolph Street  
 London EC3A 7DT

Status	Cultural Heritage Desk Based Assessment	Original Size	A3	Revision	P01
Drawing title	Figure 3 - Romano-British Archaeological Assets				
Drawing number	HE540039-CJV-EHR-SZP_EGNE00000000-DR-LE-30075				

Page 1 of 28

MXD Location: Z:\Environment\Environmental Statement\06\_Cultural Heritage\Desk Based Assessment\HE540039-CJV-EHR-SZP\_EGNE00000000-DR-LE-30075 - Figure 3 - Romano-British Archaeological Assets.mxd



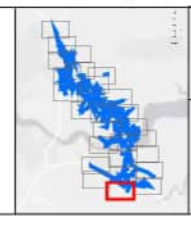


Contains Ordnance Survey data. © Crown copyright and database rights 2020. Ordnance Survey 100030649

Rev	Status	Rev. Date	Purpose of revision	Drawn	Chk'd	Appr'd
P01	SB	03/09/2020	For Information	VG	LB	BF

**LEGEND**

Order Limits	<b>Designated Romano-British Archaeological</b>	<b>Non-designated Romano-British Archaeological Assets</b>
1km Study Area	Scheduled Monuments (SM)	Point
Zone of Visual Influence		Line
		Polygon

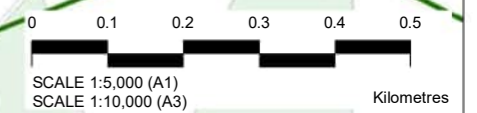
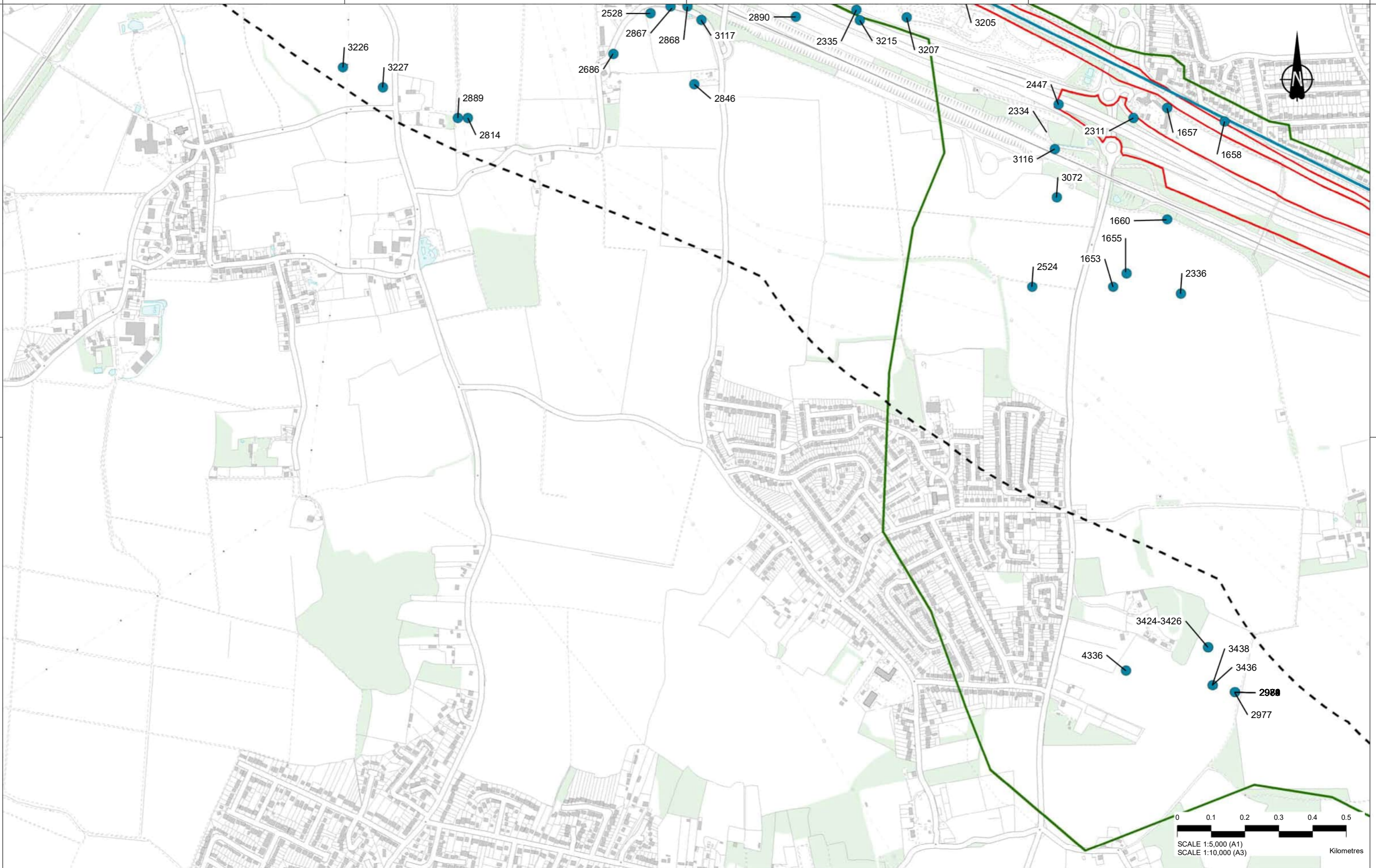


Client  
 highways england

Project  
**LOWER THAMES CROSSING**  
 5th Floor Beaufort House  
 15 St Botolph Street  
 London EC3A 7DT

Status	Cultural Heritage Desk Based Assessment	Original Size A3	Revision P01
Drawing title	Figure 3 - Romano-British Archaeological Assets		
Drawing number	HE540039-CJV-EHR-SZP_EGNE00000000-DR-LE-30075		
			Page 2 of 28

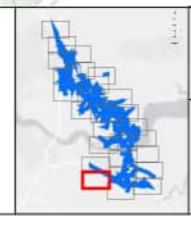




Rev	Status	Rev. Date	Purpose of revision	Drawn	Check'd	Appr'd
P01	SB	03/09/2020	For Information	VG	LB	BF

**LEGEND**

Order Limits	Designated Romano-British Archaeological Scheduled Monuments (SM)	Non-designated Romano-British Archaeological Assets Point
1km Study Area	Line	Polygon
Zone of Visual Influence		



Client  
**highways england**

Project  
**LOWER THAMES CROSSING**  
5th Floor Beaufort House  
15 St Botolph Street  
London EC3A 7DT

Status	Cultural Heritage Desk Based Assessment	Original Size A3	Revision P01
Drawing title	Figure 3 - Romano-British Archaeological Assets		
	Page 3 of 28		
Drawing number	HE540039-CJV-EHR-SZP_EGNE00000000-DR-LE-30075		





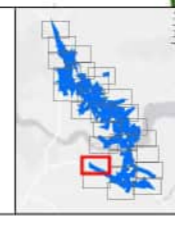
Contains Ordnance Survey data. © Crown copyright and database rights 2020. Ordnance Survey 100030649

Rev	Status	Rev. Date	Purpose of revision	Drawn	Chk'd	Appr'd
P01	SB	03/09/2020	For Information	VG	LB	BF

MXD Location: Z:\Environment\Environmental Statement\06\_Cultural Heritage\Desk Based Assessment\HE540039-CJV-EHR-SZP\_EGNE00000000-DR-LE-30075 - Figure 3 - Romano-British Archaeological Assets.mxd

**LEGEND**

Order Limits	Designated Romano-British Archaeological Scheduled Monuments (SM)	Non-designated Romano-British Archaeological Assets Point
1km Study Area	Non-designated Romano-British Archaeological Assets Line	Non-designated Romano-British Archaeological Assets Polygon
Zone of Visual Influence		



Client  
**highways england**

Project  
**LOWER THAMES CROSSING**  
5th Floor Beaufort House  
15 St Botolph Street  
London EC3A 7DT

Status  
**Cultural Heritage Desk Based Assessment**

Drawing title  
**Figure 3 - Romano-British Archaeological Assets**

Drawing number  
**HE540039-CJV-EHR-SZP\_EGNE00000000-DR-LE-30075**

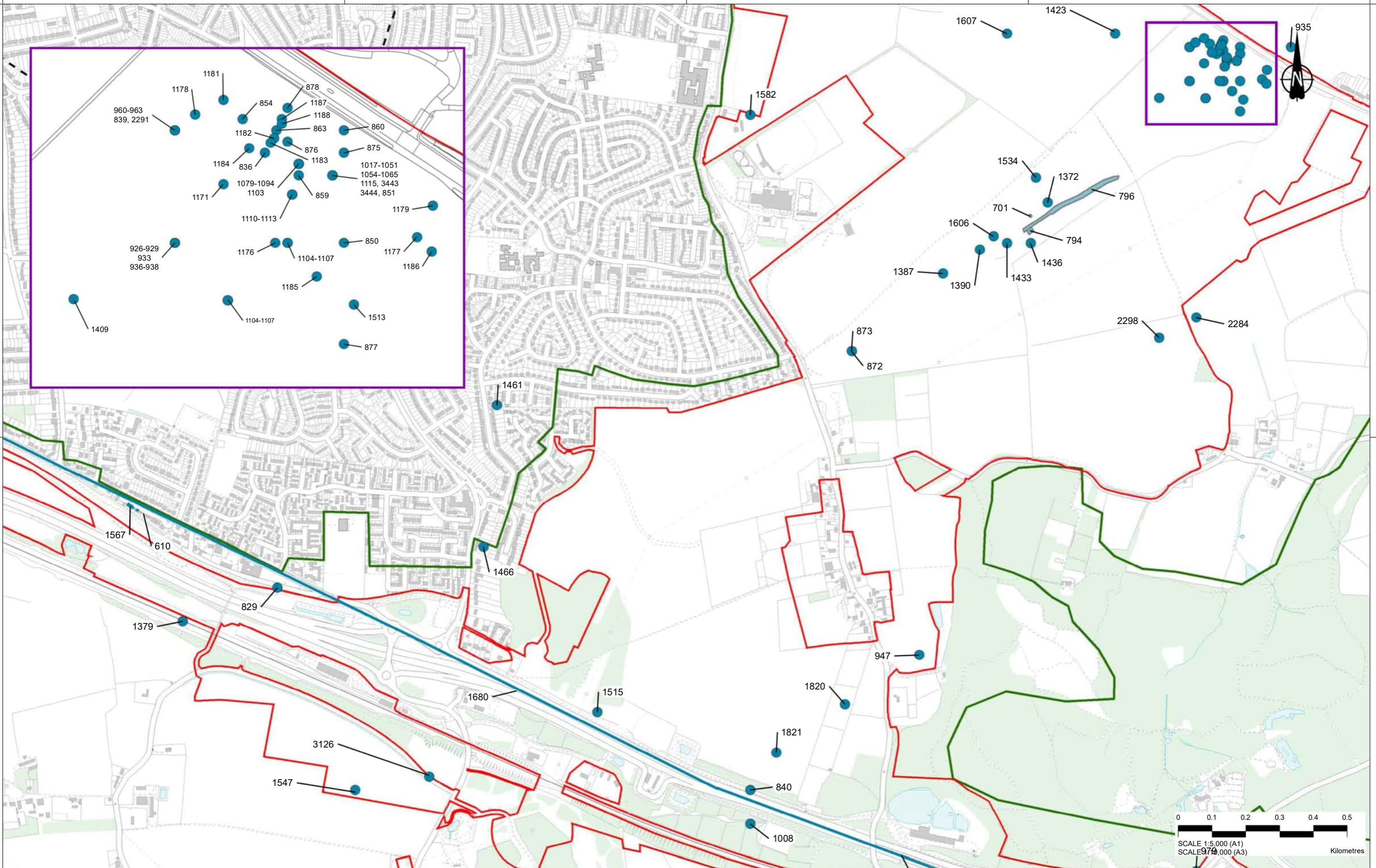
Original Size	Revision
A3	P01
Scale 1:10,000	

Page 4 of 28







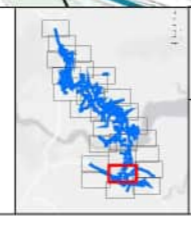


Contains Ordnance Survey data. © Crown copyright and database rights 2020. Ordnance Survey 100030649

Rev	Status	Rev. Date	Purpose of revision	Drawn	Chk'd	Appr'd
P01	SB	03/09/2020	For Information	VG	LB	BF

**LEGEND**

- Order Limits (Red outline)
- 1km Study Area (Dashed black outline)
- Zone of Visual Influence (Green outline)
- Non-designated Romano-British Archaeological Assets:
  - Point (Blue dot)
  - Line (Blue line)
  - Polygon (Blue polygon)



Client

Project  
**LOWER THAMES CROSSING**  
 5th Floor Beaufort House  
 15 St Botolph Street  
 London EC3A 7DT

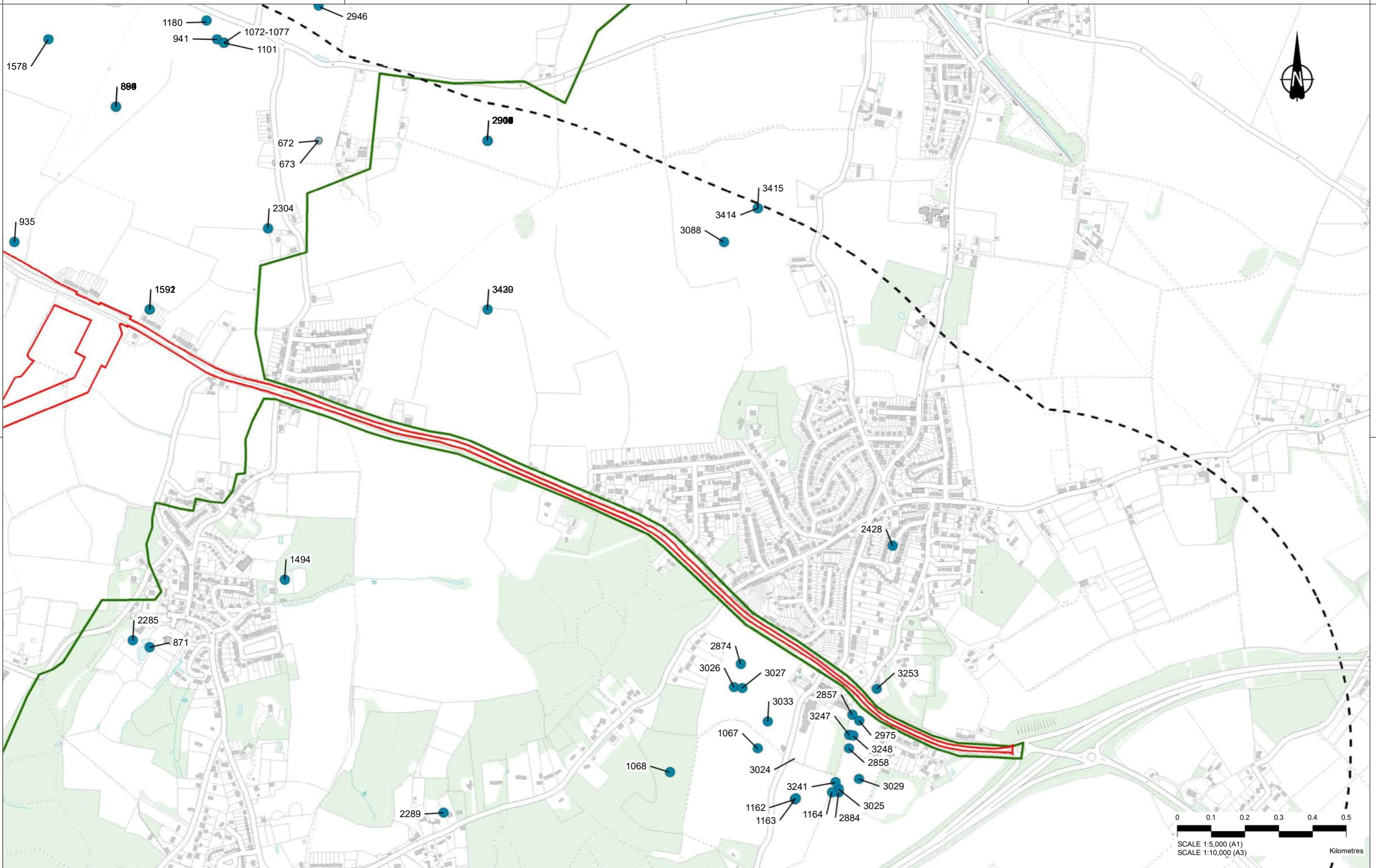
Status  
**Cultural Heritage Desk Based Assessment**

Original Size	Revision
A3	P01
Scale 1:10,000	

Drawing title  
**Figure 3 - Romano-British Archaeological Assets**  
 Page 6 of 28

Drawing number  
 HE540039-CJV-EHR-SZP\_EGNE00000000-DR-LE-30075





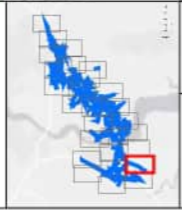
Contains Ordnance Survey data. © Crown copyright and database rights 2020. Ordnance Survey 100030649

Rev	Status	Rev. Date	Purpose of revision	Drawn	Chk'd	Appr'd
P01	SB	03/09/2020	For Information	VG	LB	BF

MXD Location: Z:\Environment\Environmental Statement\06\_Cultural Heritage\Desk Based Assessment\HE540039-CJV-EHR-SZP\_EGNE00000000-DR-LE-30075 - Figure 3 - Romano-British Archaeological Assets.mxd

**LEGEND**

Order Limits	Designated Romano-British Archaeological Scheduled Monuments (SM)	Non-designated Romano-British Archaeological Assets Point
1km Study Area	Line	Polygon
Zone of Visual Influence		

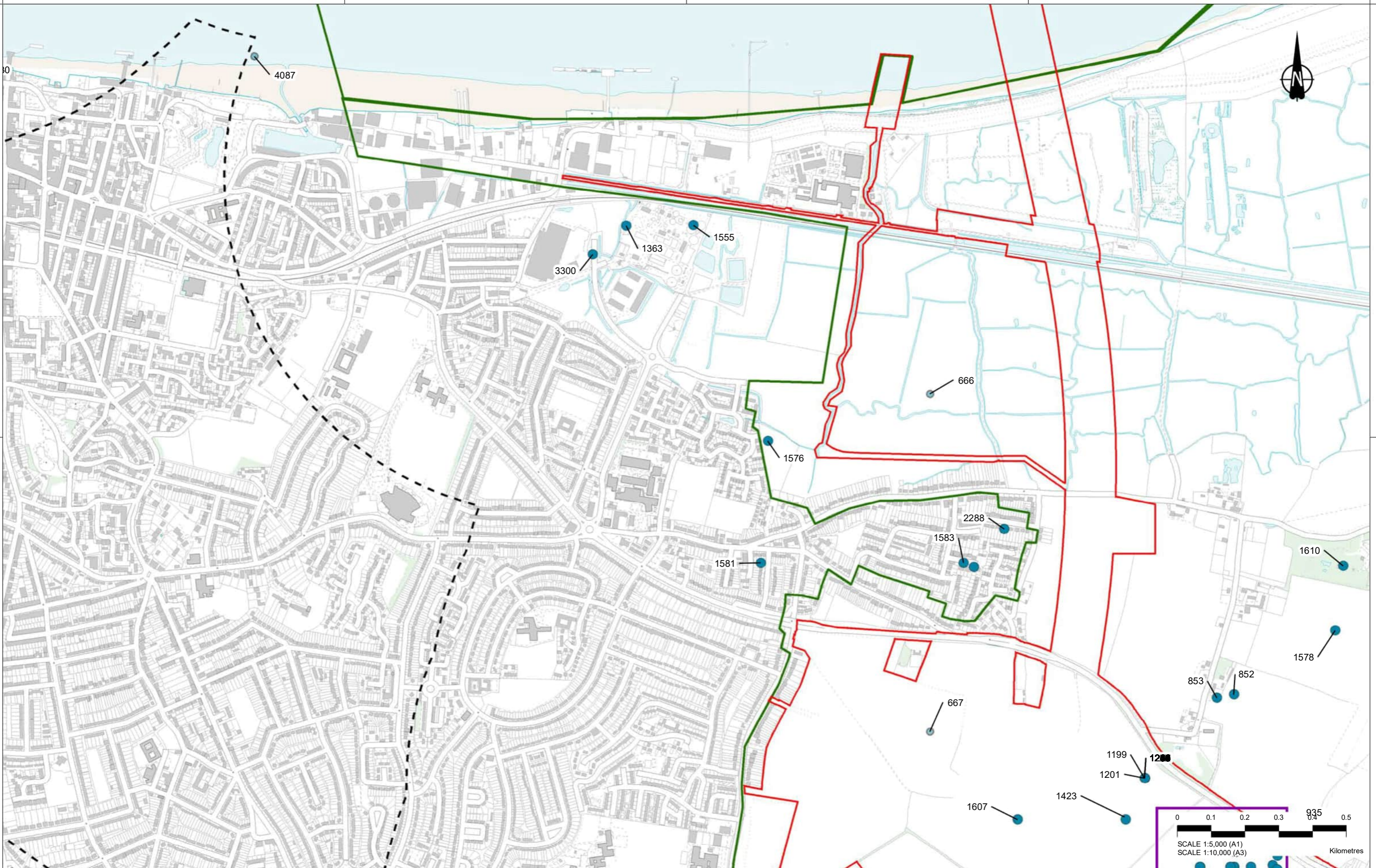


Client

Project **LOWER THAMES CROSSING**  
5th Floor Beaufort House  
15 St Botolph Street  
London EC3A 7DT

Status	Cultural Heritage Desk Based Assessment	Original Size	A3	Revision	P01
Drawing title	Figure 3 - Romano-British Archaeological Assets				
Drawing number	HE540039-CJV-EHR-SZP_EGNE00000000-DR-LE-30075				
					Page 7 of 28





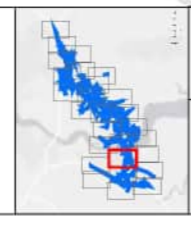
Contains Ordnance Survey data. © Crown copyright and database rights 2020. Ordnance Survey 100030649

P01	SB	03/09/2020	For Information	VG	LB	BF
Rev	Status	Rev. Date	Purpose of revision	Drawn	Check'd	Apprv'd

MXD Location: Z:\Environment\Environmental Statement\06\_Cultural Heritage\Desk Based Assessment\HE540039-CJV-EHR-SZP\_EGNE00000000-DR-LE-30075 - Figure 3 - Romano-British Archaeological Assets.mxd

**LEGEND**

Order Limits	Designated Romano-British Archaeological Scheduled Monuments (SM)	Non-designated Romano-British Archaeological Assets Point
1km Study Area	Line	Polygon
Zone of Visual Influence		



Client  
 highways england

Project  
**LOWER THAMES CROSSING**  
 5th Floor Beaufort House  
 15 St Botolph Street  
 London EC3A 7DT

Status  
 Cultural Heritage  
 Desk Based Assessment

Drawing title  
**Figure 3 - Romano-British Archaeological Assets**

Drawing number  
 HE540039-CJV-EHR-SZP\_EGNE00000000-DR-LE-30075

Original Size  
 A3

Revision  
 P01

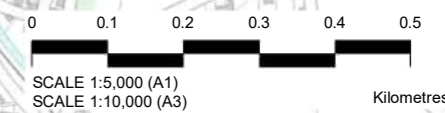
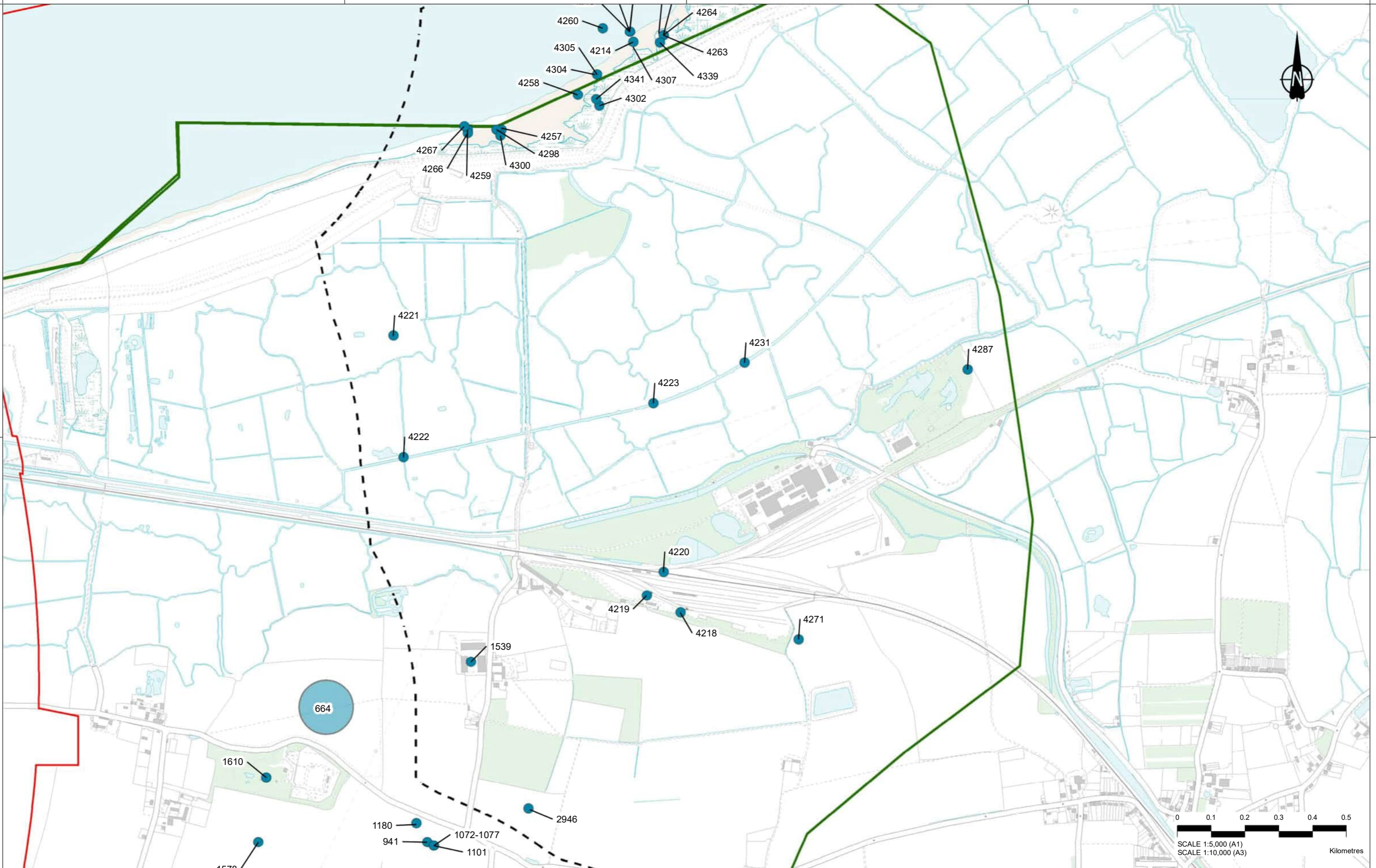
Scale  
 1:10,000

0 0.1 0.2 0.3 0.4 0.5  
 Kilometres

SCALE 1:5,000 (A1)  
 SCALE 1:10,000 (A3)

Page 8 of 28

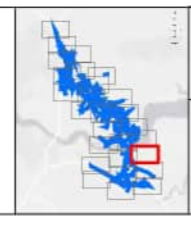




Rev	Status	Rev. Date	Purpose of revision	Drawn	Check'd	Appr'd
P01	SB	03/09/2020	For Information	VG	LB	BF

**LEGEND**

Order Limits	Designated Romano-British Archaeological Scheduled Monuments (SM)	Non-designated Romano-British Archaeological Assets Point
1km Study Area	Non-designated Romano-British Archaeological Assets Line	Non-designated Romano-British Archaeological Assets Polygon
Zone of Visual Influence		



Client  
**highways england**

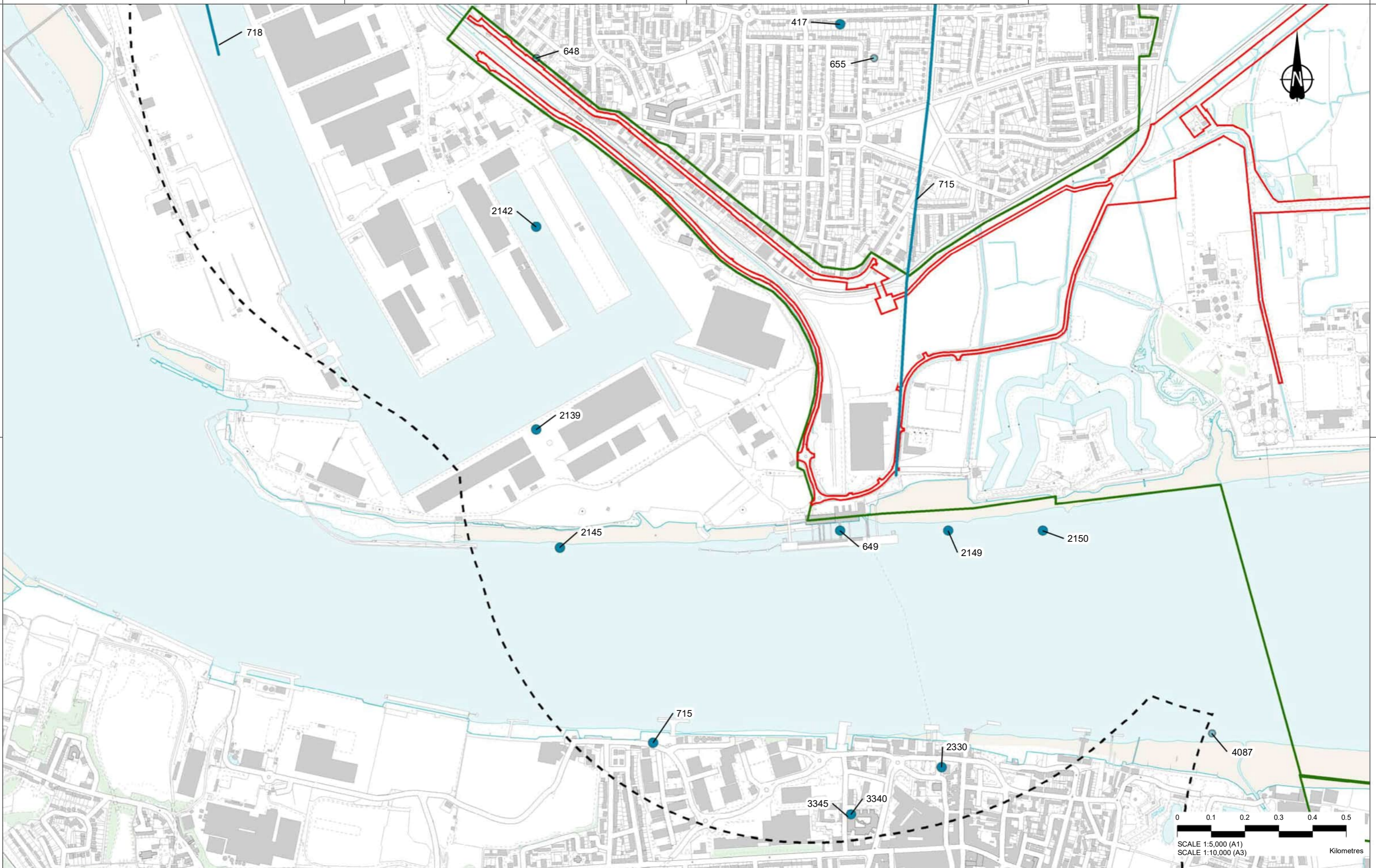
Project  
**LOWER THAMES CROSSING**  
5th Floor Beaufort House  
15 St Botolph Street  
London EC3A 7DT

Status	Cultural Heritage Desk Based Assessment	Original Size	A3	Revision	P01
Drawing title	Figure 3 - Romano-British Archaeological Assets				
Drawing number	HE540039-CJV-EHR-SZP_EGNE00000000-DR-LE-30075				

Page 9 of 28

MXD Location: Z:\Environment\Environmental Statement\06\_Cultural Heritage\Desk Based Assessment\HE540039-CJV-EHR-SZP\_EGNE00000000-DR-LE-30075 - Figure 3 - Romano-British Archaeological Assets.mxd

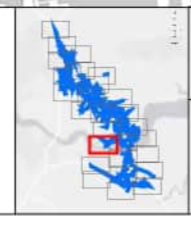




P01	SB	03/09/2020	For Information	VG	LB	BF
Rev	Status	Rev. Date	Purpose of revision	Drawn	Check'd	Appr'd

**LEGEND**

Order Limits	Designated Romano-British Archaeological Scheduled Monuments (SM)	Non-designated Romano-British Archaeological Assets Point
1km Study Area	Non-designated Romano-British Archaeological Assets Line	Non-designated Romano-British Archaeological Assets Polygon
Zone of Visual Influence		



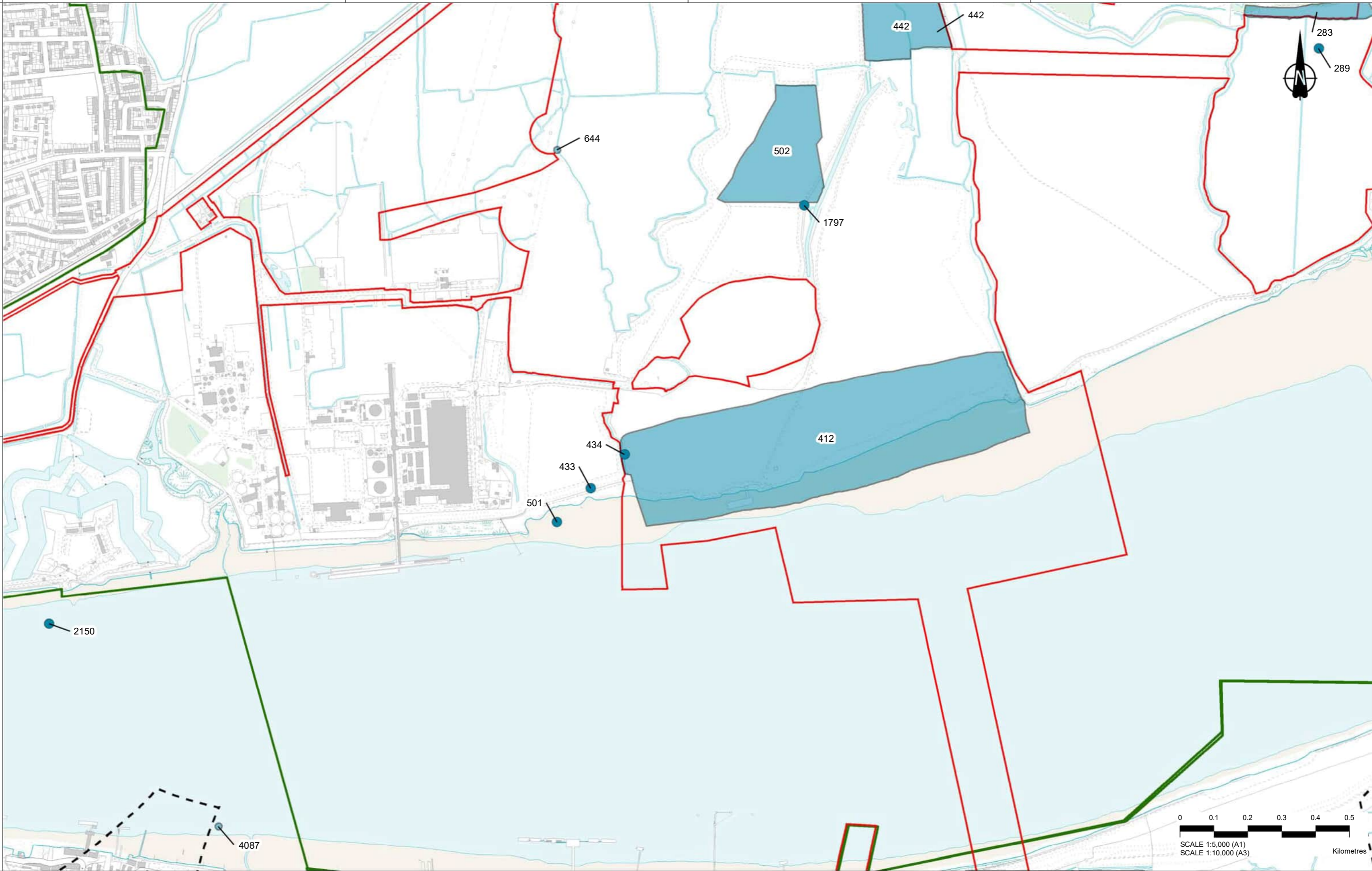
Client  
 highways england

Project  
**LOWER THAMES CROSSING**  
 5th Floor Beaufort House  
 15 St Botolph Street  
 London EC3A 7DT

Status	Cultural Heritage Desk Based Assessment	Original Size	A3	Revision	P01
Drawing title	Figure 3 - Romano-British Archaeological Assets				
Drawing number	HE540039-CJV-EHR-SZP_EGNE00000000-DR-LE-30075				
			Scale	1:10,000	

Page 10 of 28

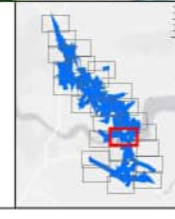




P01	SB	03/09/2020	For Information	VG	LB	BF
Rev	Status	Rev. Date	Purpose of revision	Drawn	Check'd	Appr'd

**LEGEND**

Order Limits	<b>Designated Romano-British Archaeological</b>	<b>Non-designated Romano-British Archaeological Assets</b>
1km Study Area	Scheduled Monuments (SM)	Point
Zone of Visual Influence		Line
		Polygon



Client  
**highways england**

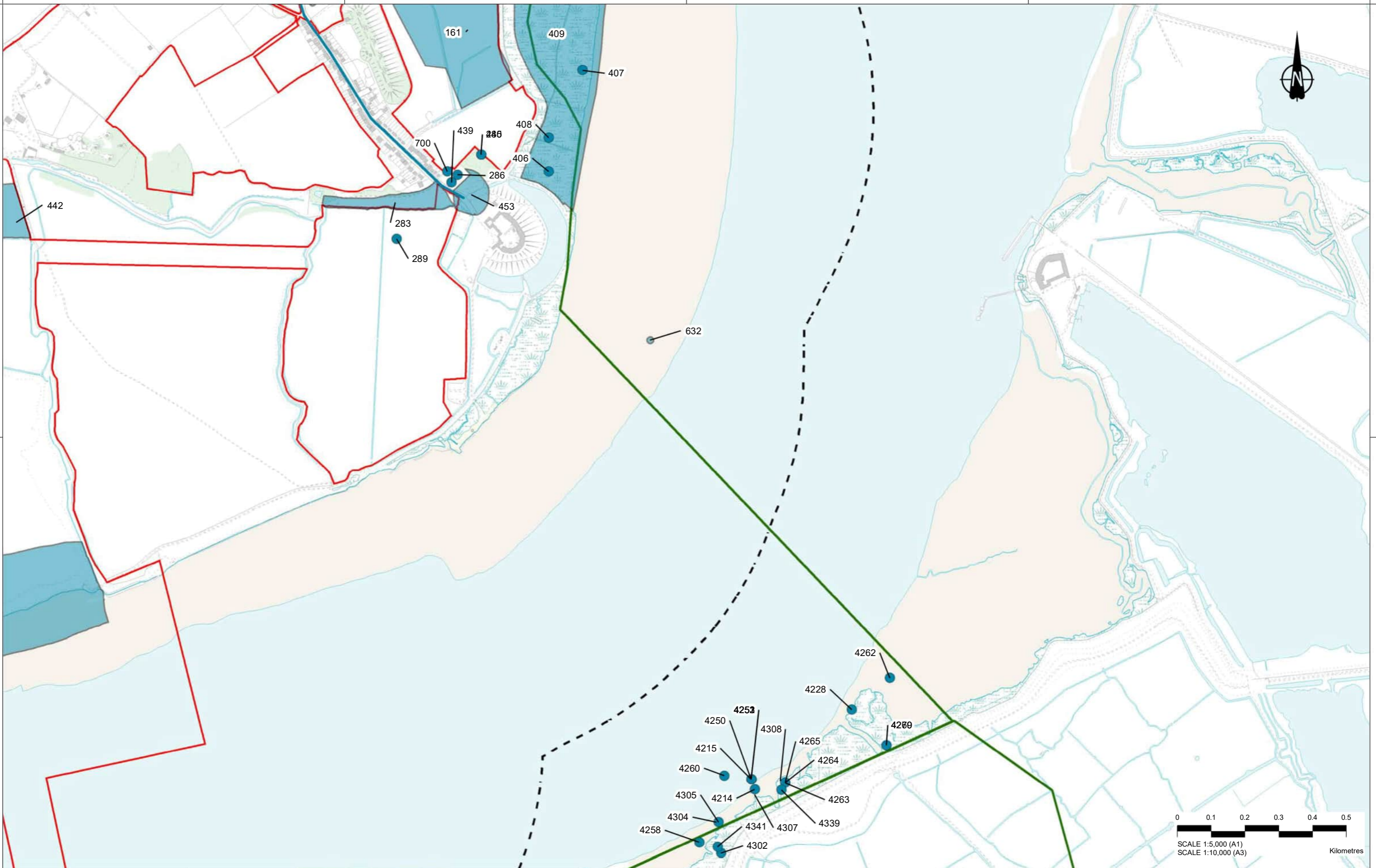
Project  
**LOWER THAMES CROSSING**  
5th Floor Beaufort House  
15 St Botolph Street  
London EC3A 7DT

Status	Cultural Heritage Desk Based Assessment	Original Size	A3	Revision	P01
Drawing title	Figure 3 - Romano-British Archaeological Assets				
Drawing number	HE540039-CJV-EHR-SZP_EGNE00000000-DR-LE-30075				

Page 11 of 28

MXD Location: Z:\Environment\Environmental Statement\06\_Cultural Heritage\Desk Based Assessment\HE540039-CJV-EHR-SZP\_EGNE00000000-DR-LE-30075 - Figure 3 - Romano-British Archaeological Assets.mxd



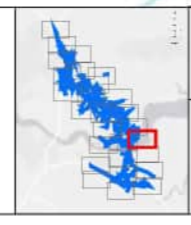


Contains Ordnance Survey data. © Crown copyright and database rights 2020. Ordnance Survey 100030649

Rev	Status	Rev. Date	Purpose of revision	Drawn	Check'd	Appr'd
P01	SB	03/09/2020	For Information	VG	LB	BF

**LEGEND**

Order Limits	Designated Romano-British Archaeological Scheduled Monuments (SM)	Non-designated Romano-British Archaeological Assets Point
1km Study Area		Line
Zone of Visual Influence		Polygon



Client  
**highways england**

Project  
**LOWER THAMES CROSSING**  
5th Floor Beaufort House  
15 St Botolph Street  
London EC3A 7DT

Status  
Cultural Heritage  
Desk Based Assessment

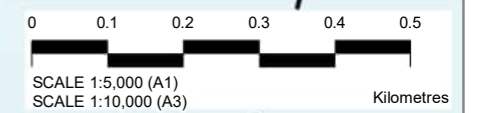
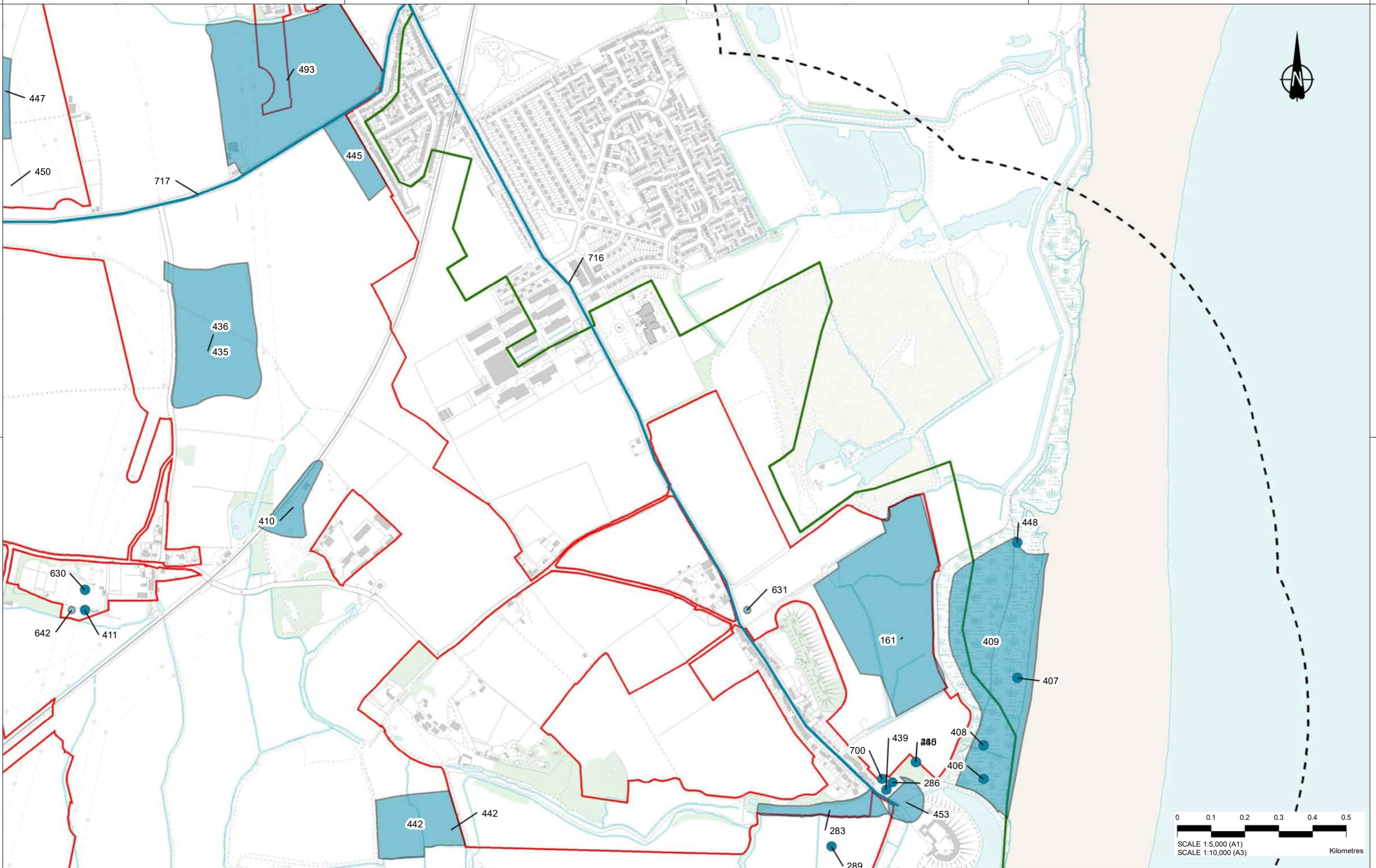
Original Size	Revision
A3	P01
Scale 1:10,000	

Drawing title  
**Figure 3 - Romano-British Archaeological Assets**

Drawing number  
HE540039-CJV-EHR-SZP\_EGNE00000000-DR-LE-30075

Page 12 of 28

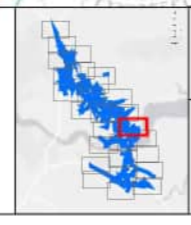




P01	SB	03/09/2020	For Information	VG	LB	BF
Rev	Status	Rev. Date	Purpose of revision	Drawn	Check'd	Apprv'd

**LEGEND**

Order Limits	Designated Romano-British Archaeological Scheduled Monuments (SM)	Non-designated Romano-British Archaeological Assets Point
1km Study Area	Zone of Visual Influence	Line
		Polygon



Client  
**highways england**

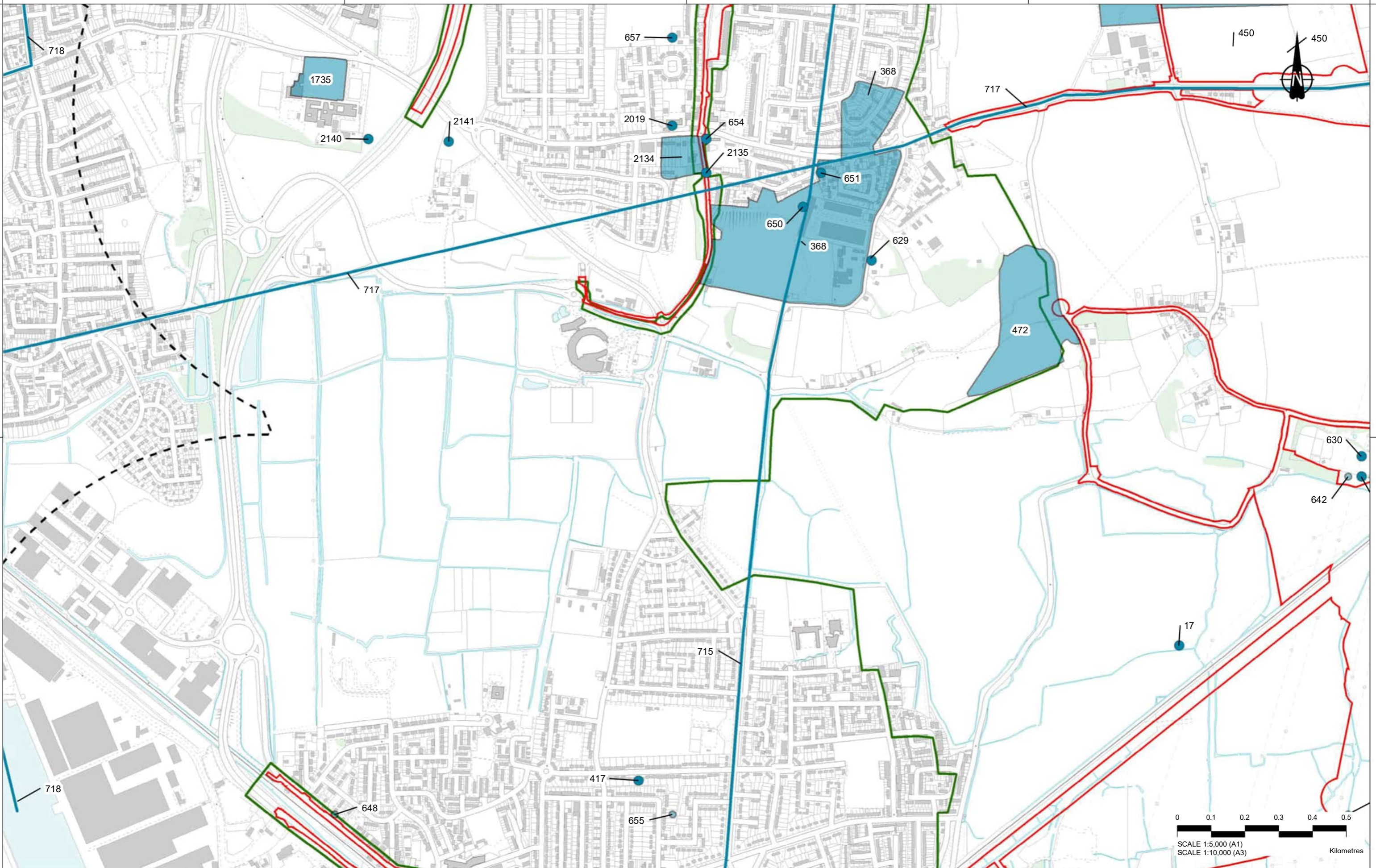
Project  
**LOWER THAMES CROSSING**  
5th Floor Beaufort House  
15 St Botolph Street  
London EC3A 7DT

Status	Cultural Heritage Desk Based Assessment	Original Size	A3	Revision	P01
Drawing title	Figure 3 - Romano-British Archaeological Assets				
Drawing number	HE540039-CJV-EHR-SZP_EGNE00000000-DR-LE-30075				

Page 13 of 28

MXD Location: Z:\Environment\Environmental Statement\06\_Cultural Heritage\Desk Based Assessment\HE540039-CJV-EHR-SZP\_EGNE00000000-DR-LE-30075 - Figure 3 - Romano-British Archaeological Assets.mxd

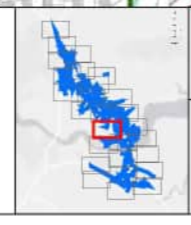




Rev	Status	Rev. Date	Purpose of revision	Drawn	Chk'd	Appr'd
P01	SB	03/09/2020	For Information	VG	LB	BF

**LEGEND**

Order Limits	Designated Romano-British Archaeological Scheduled Monuments (SM)	Non-designated Romano-British Archaeological Assets Point
1km Study Area	Non-designated Romano-British Archaeological Assets Line	Non-designated Romano-British Archaeological Assets Polygon
Zone of Visual Influence		



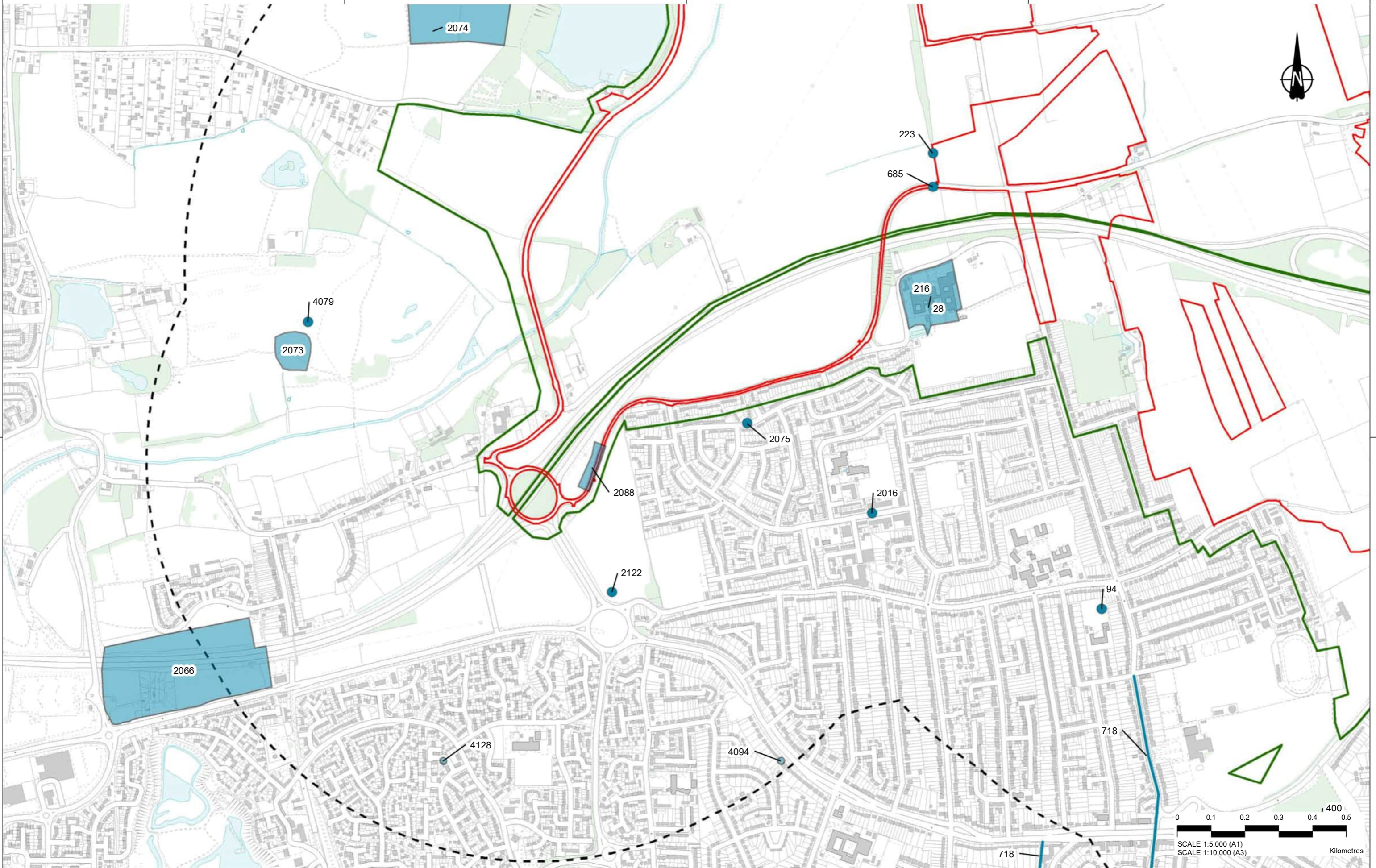
**highways england**

Project  
**LOWER THAMES CROSSING**  
5th Floor Beaufort House  
15 St Botolph Street  
London EC3A 7DT

Status	Cultural Heritage Desk Based Assessment	Original Size	A3	Revision	P01
Drawing title	Figure 3 - Romano-British Archaeological Assets				
Drawing number	HE540039-CJV-EHR-SZP_EGNE00000000-DR-LE-30075				

Page 14 of 28





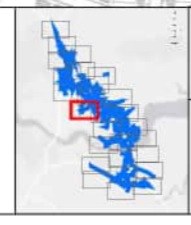
Contains Ordnance Survey data. © Crown copyright and database rights 2020. Ordnance Survey 100030649

P01	SB	03/09/2020	For Information	VG	LB	BF
Rev	Status	Rev. Date	Purpose of revision	Drawn	Check'd	Apprv'd

MXD Location: Z:\Environment\Environmental Statement\06\_Cultural Heritage\Desk Based Assessment\HE540039-CJV-EHR-SZP\_EGNE00000000-DR-LE-30075 - Figure 3 - Romano-British Archaeological Assets.mxd

**LEGEND**

Order Limits	Designated Romano-British Archaeological Scheduled Monuments (SM)	Non-designated Romano-British Archaeological Assets Point
1km Study Area	Non-designated Romano-British Archaeological Assets Line	Non-designated Romano-British Archaeological Assets Polygon
Zone of Visual Influence		



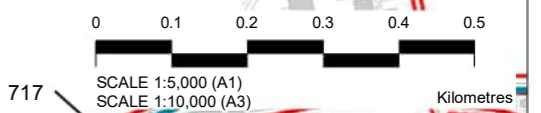
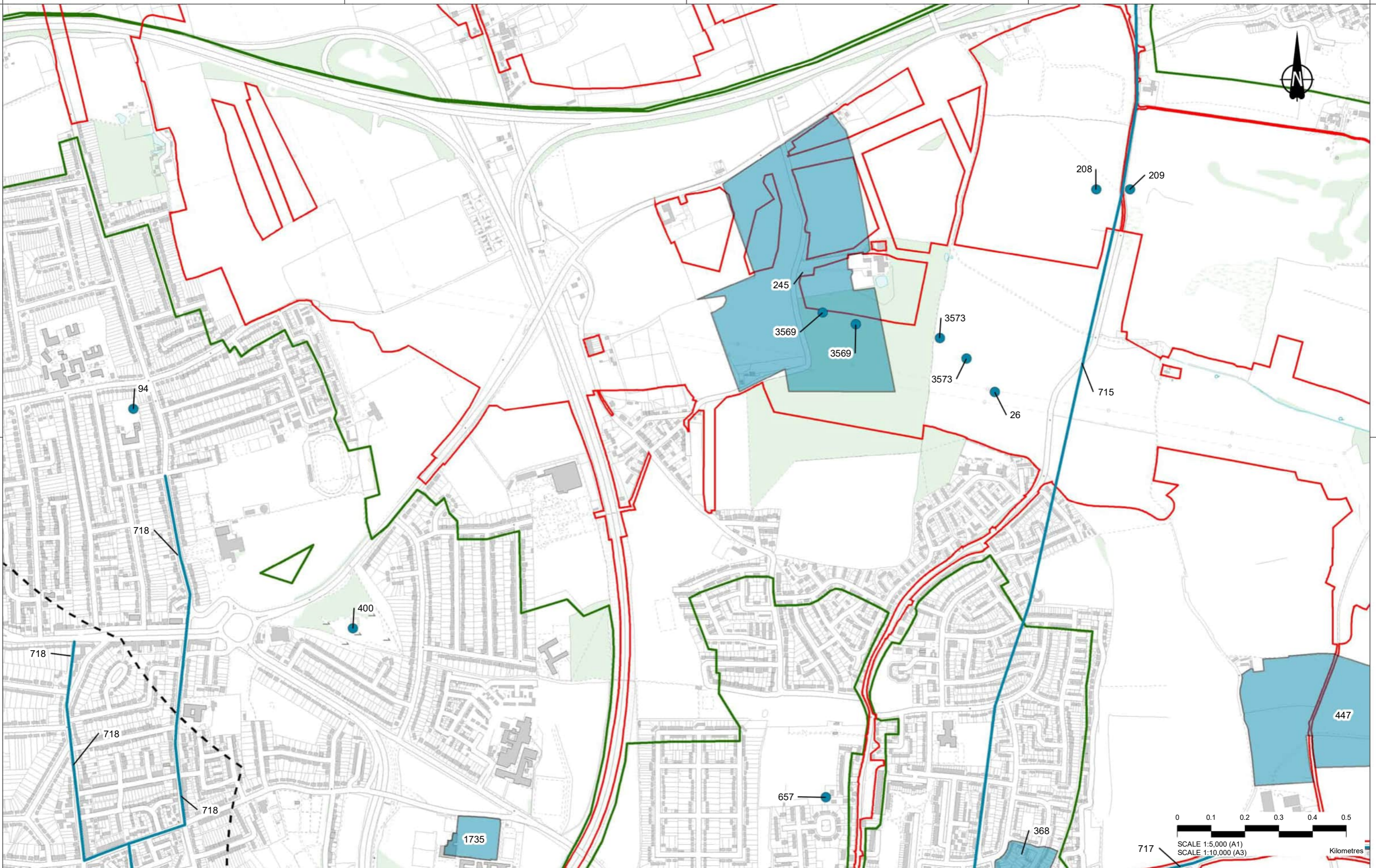
Client  
**highways england**

Project  
**LOWER THAMES CROSSING**  
5th Floor Beaufort House  
15 St Botolph Street  
London EC3A 7DT

Status	Cultural Heritage Desk Based Assessment	Original Size	A3	Revision	P01
Drawing title	Figure 3 - Romano-British Archaeological Assets				
Drawing number	HE540039-CJV-EHR-SZP_EGNE00000000-DR-LE-30075				

Page 15 of 28

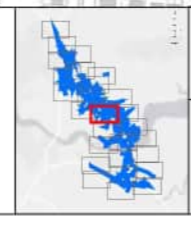




P01	SB	03/09/2020	For Information	VG	LB	BF
Rev	Status	Rev. Date	Purpose of revision	Drawn	Chk'd	Apprv'd

**LEGEND**

Order Limits	Designated Romano-British Archaeological Scheduled Monuments (SM)	Non-designated Romano-British Archaeological Assets Point
1km Study Area	Non-designated Romano-British Archaeological Assets Line	Non-designated Romano-British Archaeological Assets Polygon
Zone of Visual Influence		



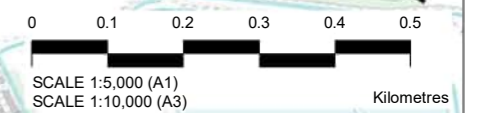
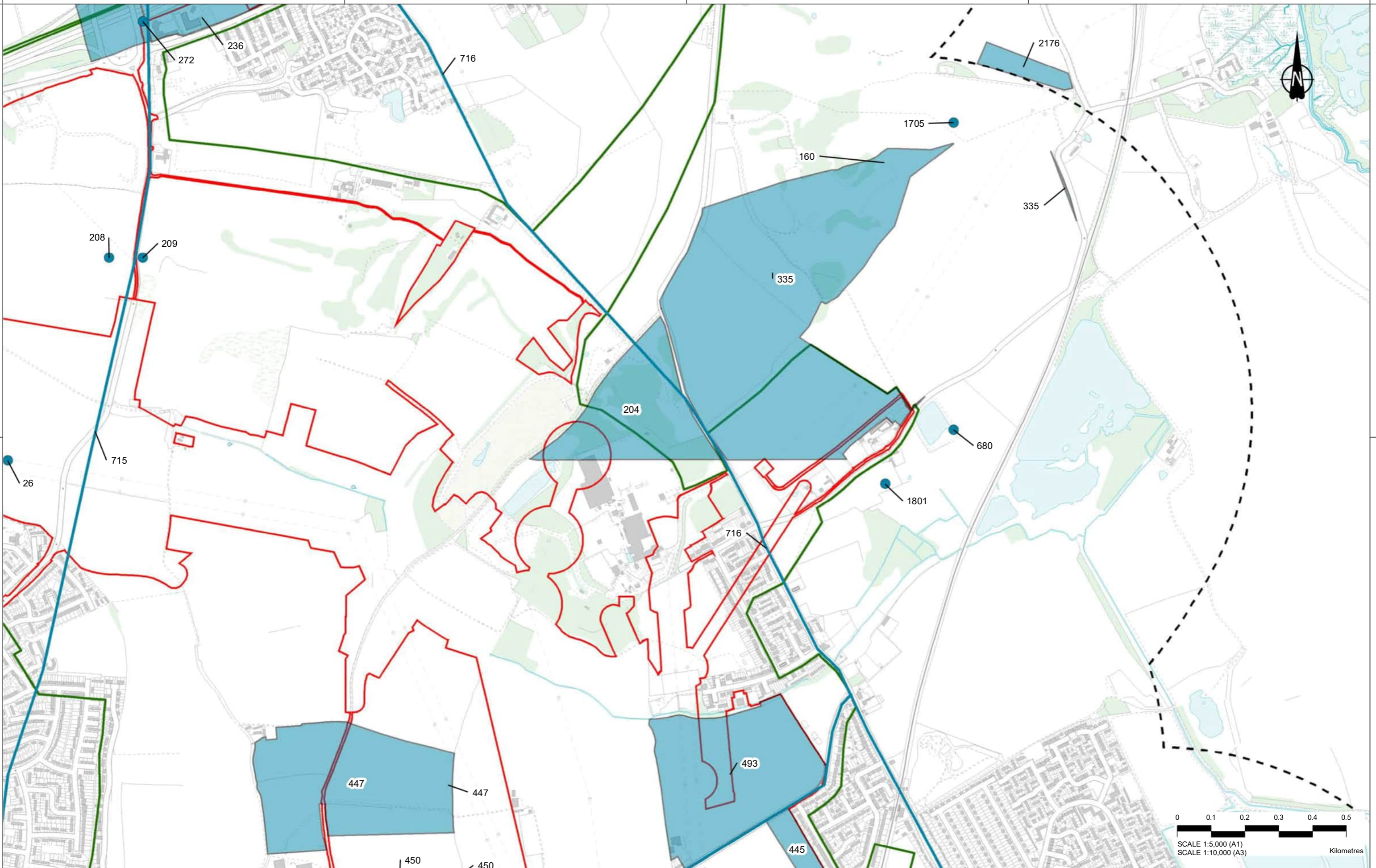
Client

Project **LOWER THAMES CROSSING**  
5th Floor Beaufort House  
15 St Botolph Street  
London EC3A 7DT

Status	Cultural Heritage Desk Based Assessment	Original Size	A3	Revision	P01
Drawing title	Figure 3 - Romano-British Archaeological Assets				
Drawing number	HE540039-CJV-EHR-SZP_EGNE00000000-DR-LE-30075				

Page 16 of 28



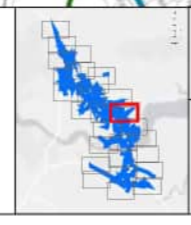


Contains Ordnance Survey data. © Crown copyright and database rights 2020. Ordnance Survey 100030649

Rev	Status	Rev. Date	Purpose of revision	Drawn	Chk'd	Appr'd
P01	SB	03/09/2020	For Information	VG	LB	BF

**LEGEND**

Order Limits	Designated Romano-British Archaeological Scheduled Monuments (SM)	Non-designated Romano-British Archaeological Assets Point
1km Study Area	Non-designated Romano-British Archaeological Assets Line	Non-designated Romano-British Archaeological Assets Polygon
Zone of Visual Influence		



Client  
**highways england**

Project  
**LOWER THAMES CROSSING**  
5th Floor Beaufort House  
15 St Botolph Street  
London EC3A 7DT

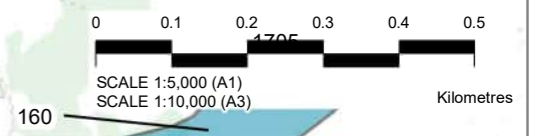
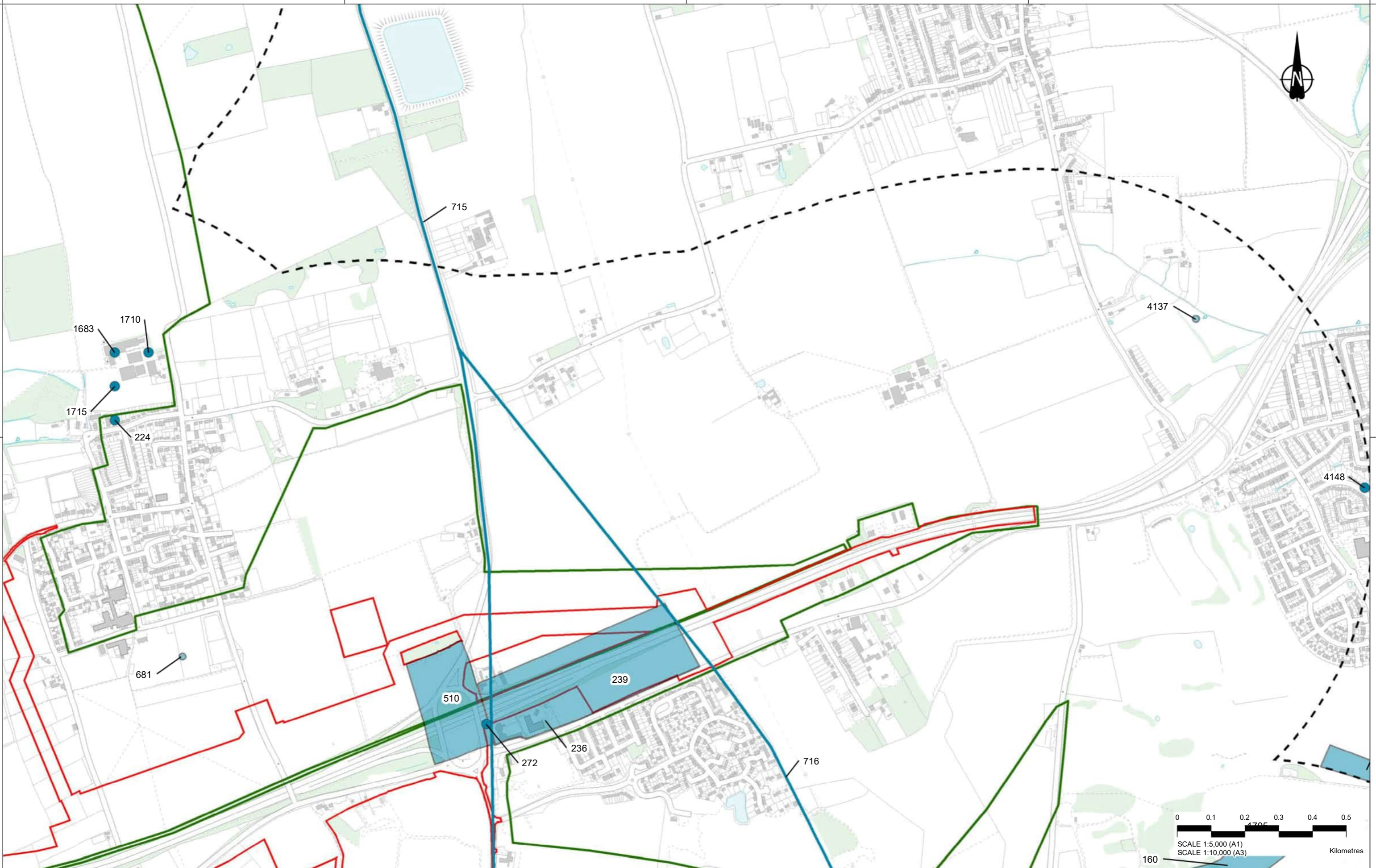
Status  
Cultural Heritage Desk Based Assessment

Original Size	Revision
A3	P01
Scale 1:10,000	

Drawing title  
**Figure 3 - Romano-British Archaeological Assets**  
Page 17 of 28

Drawing number  
HE540039-CJV-EHR-SZP\_EGNE00000000-DR-LE-30075

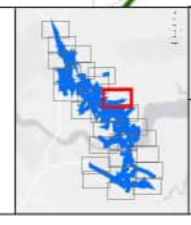




Rev	Status	Rev. Date	Purpose of revision	Drawn	Check'd	Appr'd
P01	SB	03/09/2020	For Information	VG	LB	BF

**LEGEND**

Order Limits	Designated Romano-British Archaeological Scheduled Monuments (SM)	Non-designated Romano-British Archaeological Assets Point
1km Study Area	Non-designated Romano-British Archaeological Assets Line	Non-designated Romano-British Archaeological Assets Polygon
Zone of Visual Influence		



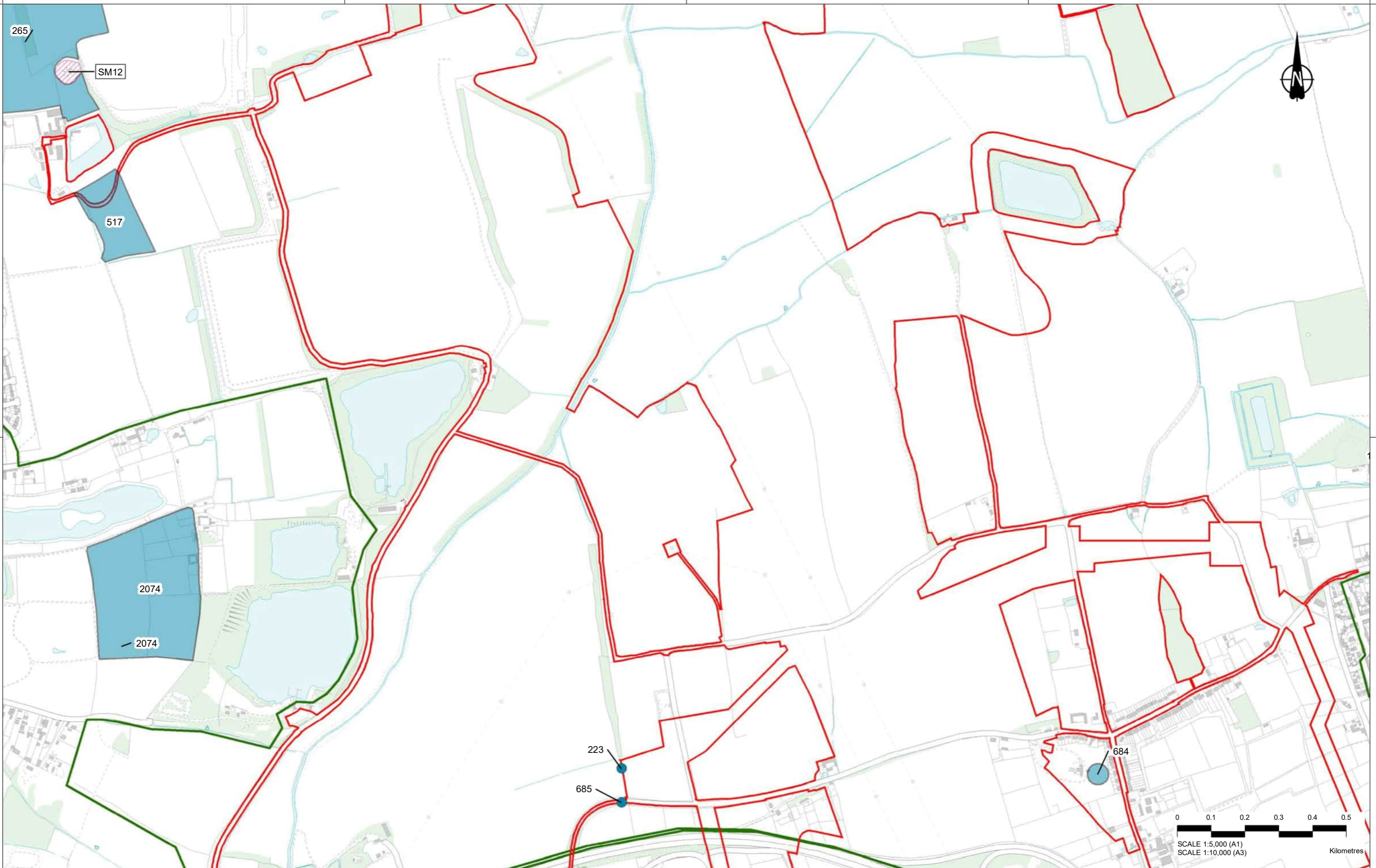
Client  
**highways england**

Project  
**LOWER THAMES CROSSING**  
5th Floor Beaufort House  
15 St Botolph Street  
London EC3A 7DT

Status	Cultural Heritage Desk Based Assessment	Original Size	A3	Revision	P01
Drawing title	Figure 3 - Romano-British Archaeological Assets				
Drawing number	HE540039-CJV-EHR-SZP_EGNE00000000-DR-LE-30075				

Page 18 of 28

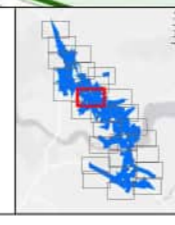




Rev	Status	Rev. Date	Purpose of revision	Drawn	Check'd	Appr'd
P01	SB	03/09/2020	For Information	VG	LB	BF

**LEGEND**

Order Limits	Designated Romano-British Archaeological Scheduled Monuments (SM)	Non-designated Romano-British Archaeological Assets Point
1km Study Area	Zone of Visual Influence	Line
		Polygon

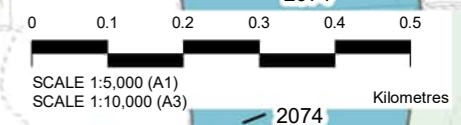
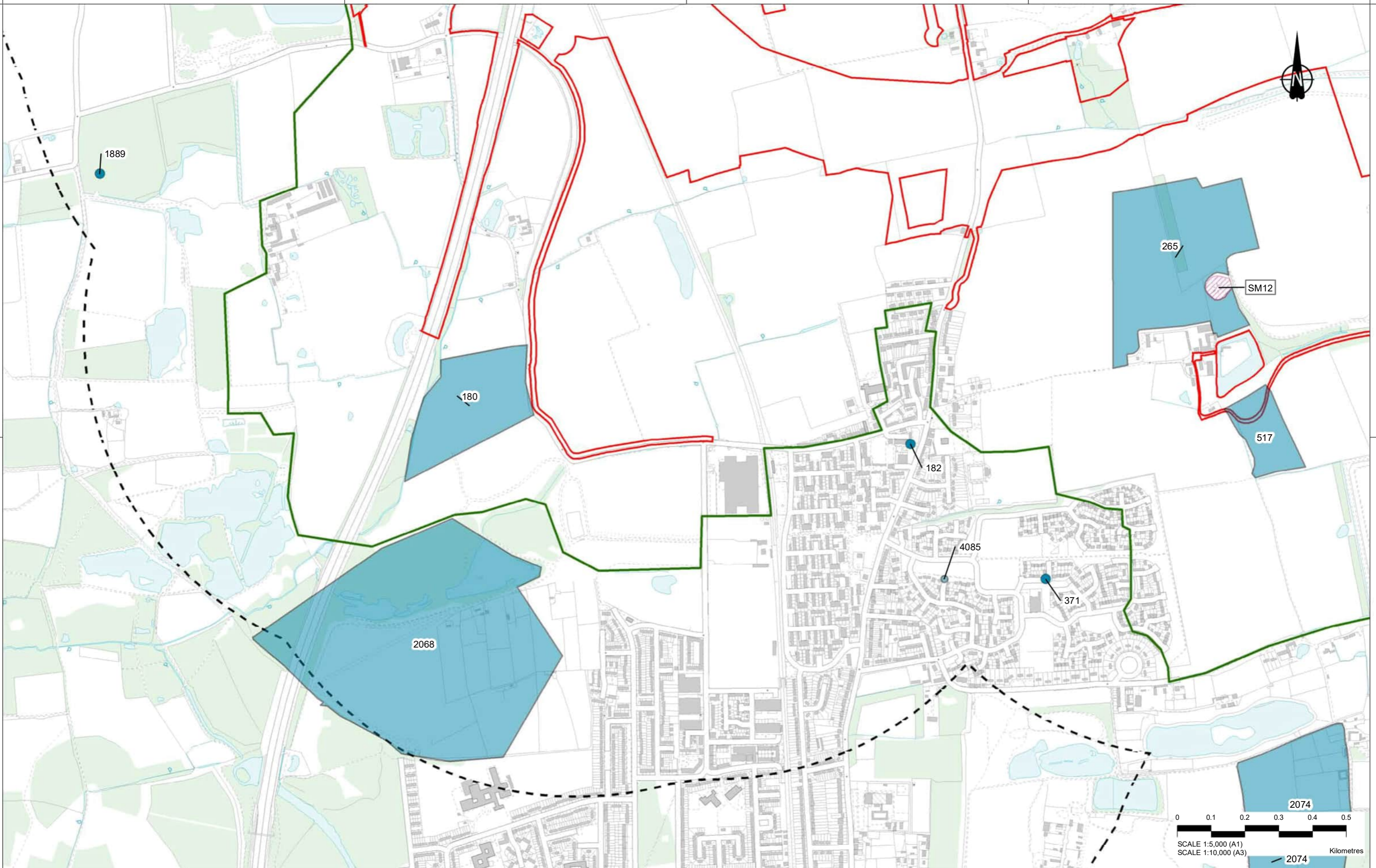


Client  
 highways england

Project  
**LOWER THAMES CROSSING**  
 5th Floor Beaufort House  
 15 St Botolph Street  
 London EC3A 7DT

Status	Cultural Heritage Desk Based Assessment	Original Size	A3	Revision	P01
Drawing title	Figure 3 - Romano-British Archaeological Assets				
Drawing number	HE540039-CJV-EHR-SZP_EGNE00000000-DR-LE-30075				
					Page 19 of 28





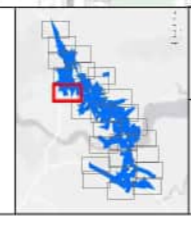
Contains Ordnance Survey data. © Crown copyright and database rights 2020. Ordnance Survey 100030649

Rev	Status	Rev. Date	Purpose of revision	Drawn	Check'd	Appr'd
P01	SB	03/09/2020	For Information	VG	LB	BF

MXD Location: Z:\Environment\Environmental Statement\06\_Cultural Heritage\Desk Based Assessment\HE540039-CJV-EHR-SZP\_EGNE00000000-DR-LE-30075 - Figure 3 - Romano-British Archaeological Assets.mxd

**LEGEND**

Order Limits	<b>Designated Romano-British Archaeological</b>	<b>Non-designated Romano-British Archaeological Assets</b>
1km Study Area	Scheduled Monuments (SM)	Point
Zone of Visual Influence		Line
		Polygon

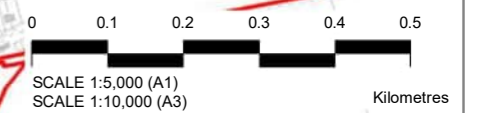
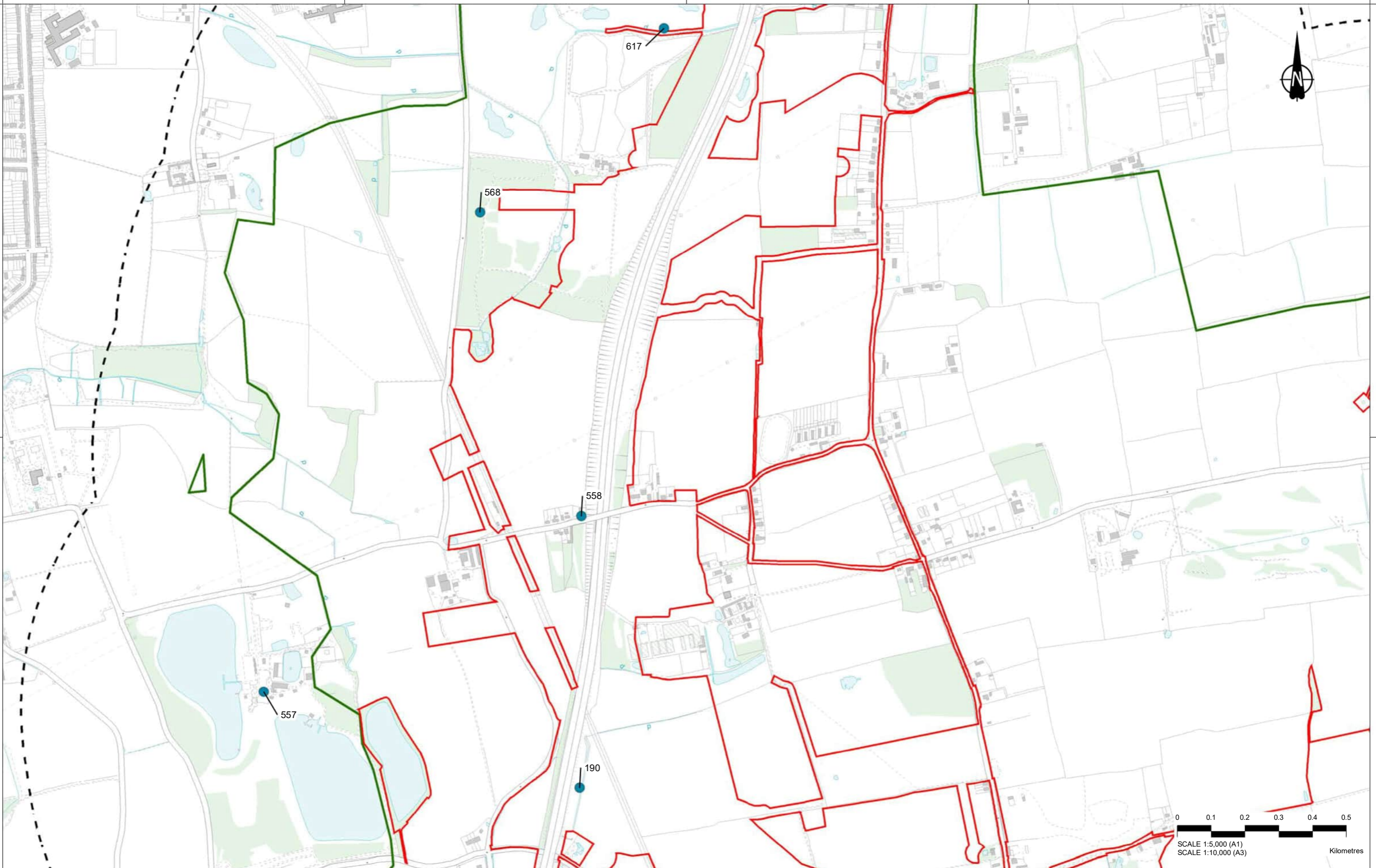


Client  
 highways england

Project  
**LOWER THAMES CROSSING**  
 5th Floor Beaufort House  
 15 St Botolph Street  
 London EC3A 7DT

Status	Cultural Heritage	Original Size	Revision
	Desk Based Assessment	A3	P01
Drawing title	Figure 3 - Romano-British Archaeological Assets		
	Page 20 of 28		
Drawing number	HE540039-CJV-EHR-SZP_EGNE00000000-DR-LE-30075		





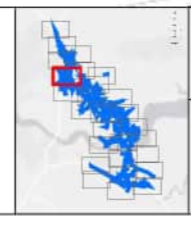
Contains Ordnance Survey data. © Crown copyright and database rights 2020. Ordnance Survey 100030649

P01	SB	03/09/2020	For Information	VG	LB	BF
Rev	Status	Rev. Date	Purpose of revision	Drawn	Chk'd	Appr'd

MXD Location: Z:\Environment\Environmental Statement\06\_Cultural Heritage\Desk Based Assessment\HE540039-CJV-EHR-SZP\_EGNE00000000-DR-LE-30075 - Figure 3 - Romano-British Archaeological Assets.mxd

**LEGEND**

Order Limits	<b>Designated Romano-British Archaeological</b>	<b>Non-designated Romano-British Archaeological Assets</b>
1km Study Area	Scheduled Monuments (SM)	Point
Zone of Visual Influence		Line
		Polygon

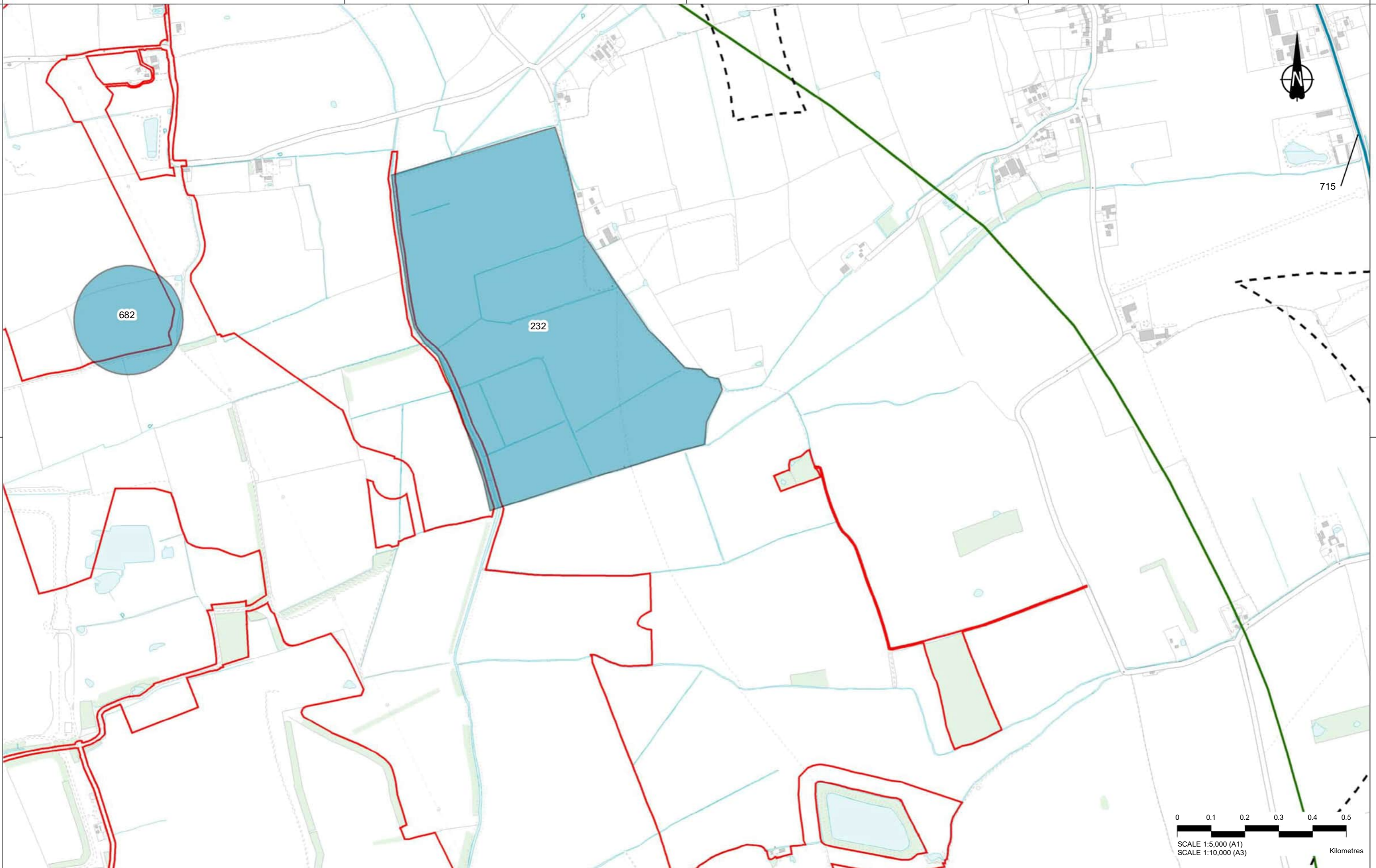


Client  
 highways england

Project  
**LOWER THAMES CROSSING**  
 5th Floor Beaufort House  
 15 St Botolph Street  
 London EC3A 7DT

Status	Cultural Heritage Desk Based Assessment	Original Size A3	Revision P01
Drawing title	Figure 3 - Romano-British Archaeological Assets		
Drawing number	HE540039-CJV-EHR-SZP_EGNE00000000-DR-LE-30075		
			Page 21 of 28



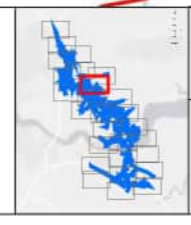


Contains Ordnance Survey data. © Crown copyright and database right 2020. Ordnance Survey 100030649

Rev	Status	Rev. Date	Purpose of revision	Drawn	Chk'd	Appr'd
P01	SB	03/09/2020	For Information	VG	LB	BF

**LEGEND**

Order Limits	<b>Designated Romano-British Archaeological</b>	<b>Non-designated Romano-British Archaeological Assets</b>
1km Study Area	Scheduled Monuments (SM)	Point
Zone of Visual Influence		Line
		Polygon



**highways**  
england

Client

Project  
**LOWER THAMES CROSSING**  
5th Floor Beaufort House  
15 St Botolph Street  
London EC3A 7DT

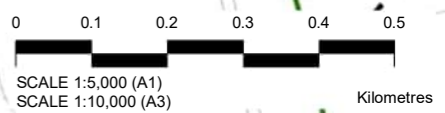
Status: Cultural Heritage Desk Based Assessment

Original Size	Revision
A3	P01
Scale 1:10,000	

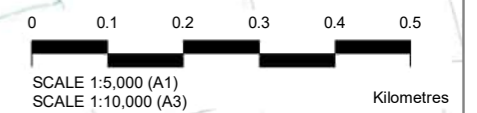
Drawing title  
**Figure 3 - Romano-British Archaeological Assets**

Drawing number  
HE540039-CJV-EHR-SZP\_EGNE00000000-DR-LE-30075

Page 22 of 28





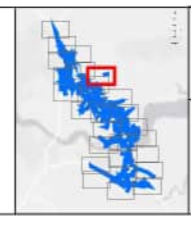


Contains Ordnance Survey data. © Crown copyright and database rights 2020. Ordnance Survey 100030649

Rev	Status	Rev. Date	Purpose of revision	Drawn	Chk'd	Appr'd
P01	SB	03/09/2020	For Information	VG	LB	BF

**LEGEND**

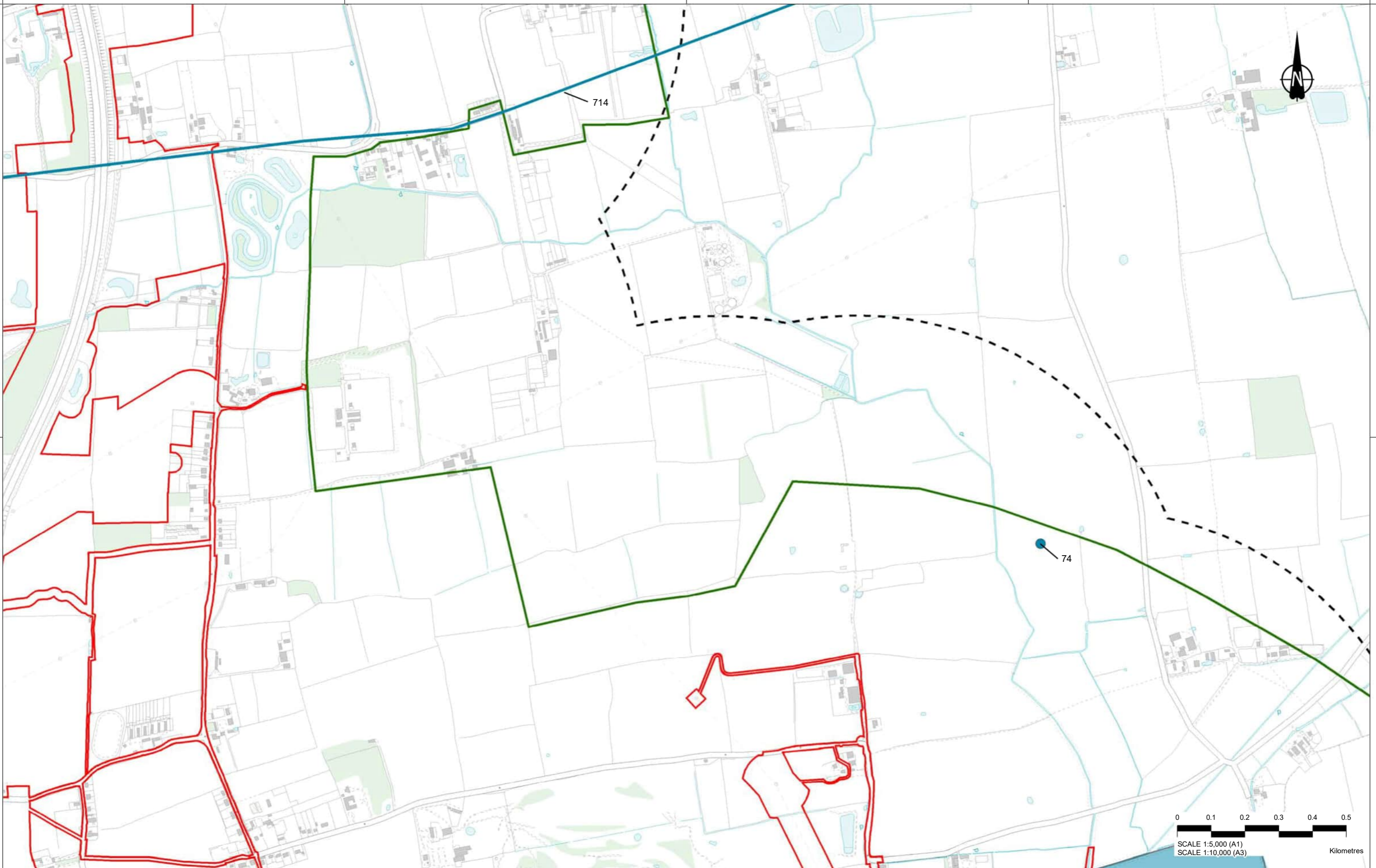
Order Limits	Designated Romano-British Archaeological Scheduled Monuments (SM)	Non-designated Romano-British Archaeological Assets Point
1km Study Area	Non-designated Romano-British Archaeological Assets Line	Non-designated Romano-British Archaeological Assets Polygon
Zone of Visual Influence		



Client  
  
 Project  
**LOWER THAMES CROSSING**  
 5th Floor Beaufort House  
 15 St Botolph Street  
 London EC3A 7DT

Status	Cultural Heritage Desk Based Assessment	Original Size	A3	Revision	P01
Drawing title	Figure 3 - Romano-British Archaeological Assets				
Drawing number	HE540039-CJV-EHR-SZP_EGNE00000000-DR-LE-30075				
					Page 23 of 28

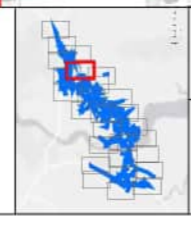




Contains Ordnance Survey data. © Crown copyright and database rights 2020. Ordnance Survey 100030549

Rev	Status	Rev. Date	Purpose of revision	Drawn	Check'd	Appr'd
P01	SB	03/09/2020	For Information	VG	LB	BF

LEGEND		Designated Romano-British Archaeological	Non-designated Romano-British Archaeological Assets
	Order Limits		
	1km Study Area		
	Zone of Visual Influence		

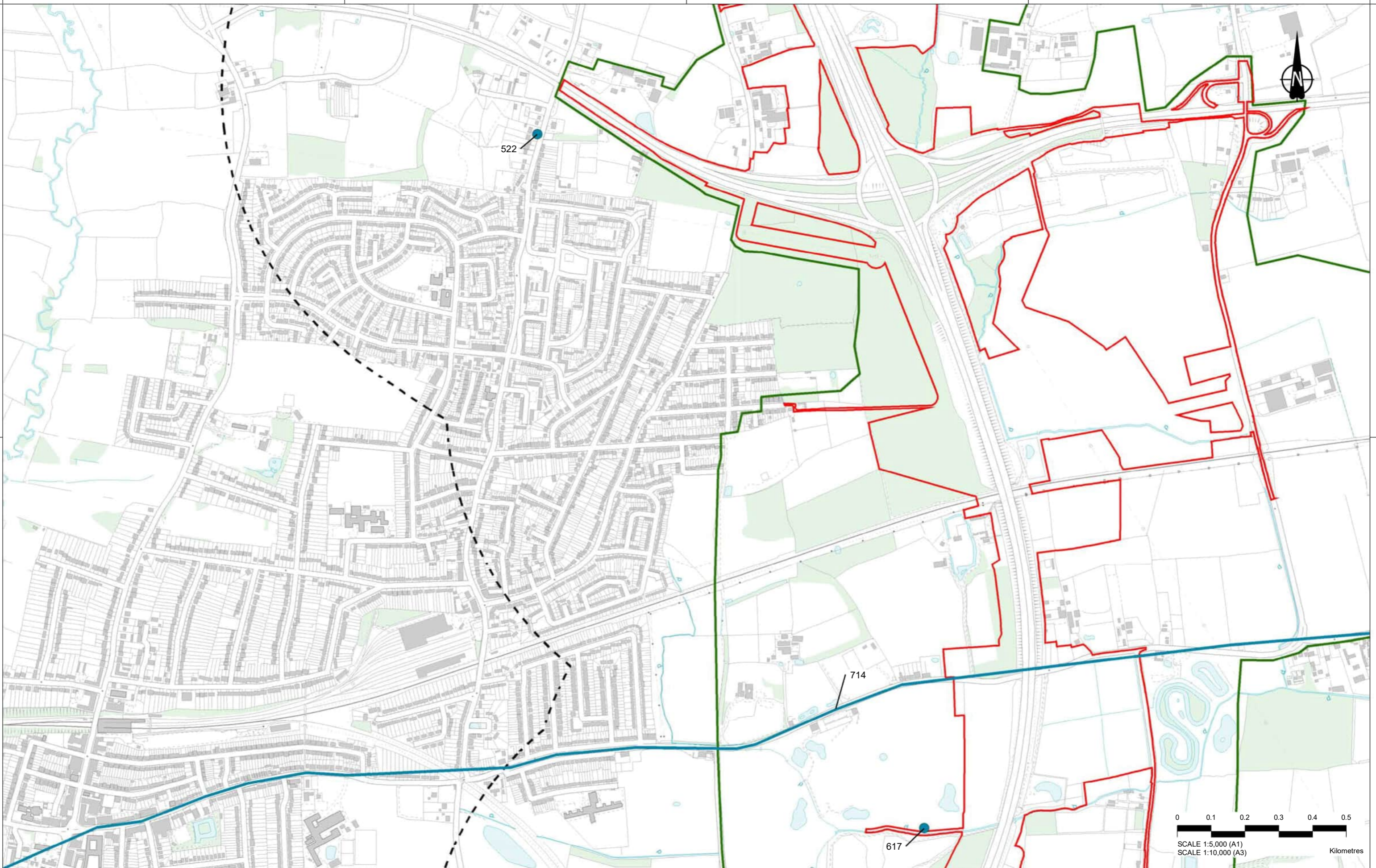


Client

Project  
**LOWER THAMES CROSSING**  
 5th Floor Beaufort House  
 15 St Botolph Street  
 London EC3A 7DT

Status	Cultural Heritage Desk Based Assessment	Original Size	A3	Revision	P01
Drawing title	Figure 3 - Romano-British Archaeological Assets				
Drawing number	HE540039-CJV-EHR-SZP_EGNE00000000-DR-LE-30075				
			Scale	1:10,000	
					Page 24 of 28

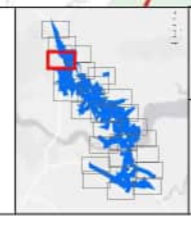




P01	SB	03/09/2020	For Information	VG	LB	BF
Rev	Status	Rev. Date	Purpose of revision	Drawn	Check'd	Appr'd

**LEGEND**

Order Limits	<b>Designated Romano-British Archaeological</b>	<b>Non-designated Romano-British Archaeological Assets</b>
1km Study Area	Scheduled Monuments (SM)	Point
Zone of Visual Influence		Line
		Polygon



Client  
 highways england

Project  
**LOWER THAMES CROSSING**  
 5th Floor Beaufort House  
 15 St Botolph Street  
 London EC3A 7DT

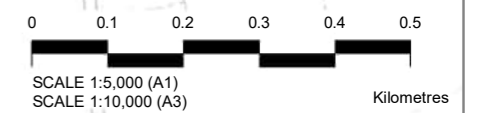
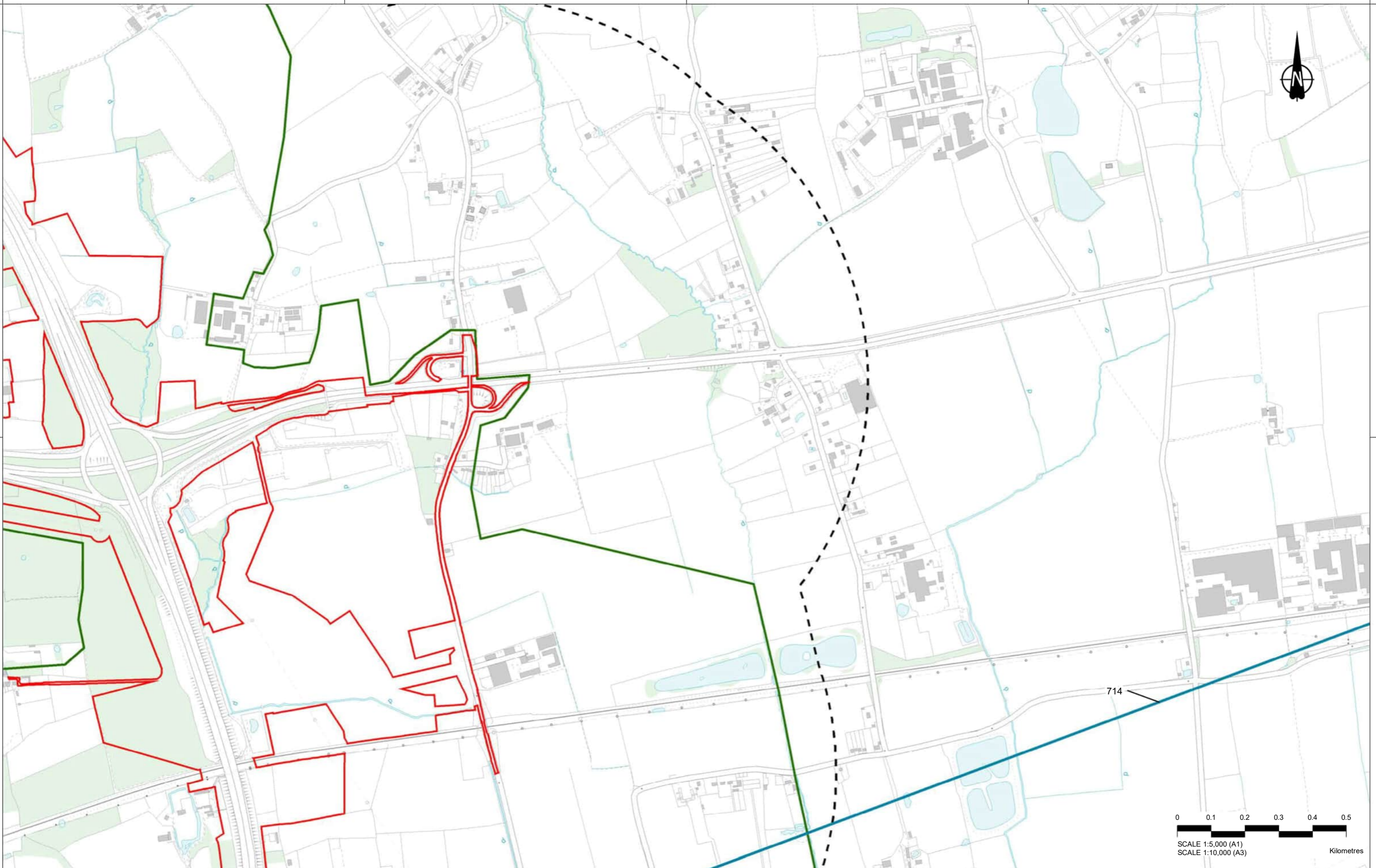
Status  
 Cultural Heritage  
 Desk Based Assessment

Original Size	Revision
A3	P01
Scale 1:10,000	

Drawing title  
**Figure 3 - Romano-British Archaeological Assets**  
 Page 25 of 28

Drawing number  
 HE540039-CJV-EHR-SZP\_EGNE00000000-DR-LE-30075





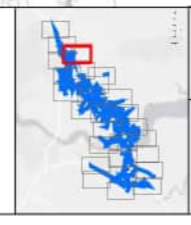
Contains Ordnance Survey data. © Crown copyright and database rights 2020. Ordnance Survey 100030649

Rev	Status	Rev. Date	Purpose of revision	Drawn	Check'd	Appr'd
P01	SB	03/09/2020	For Information	VG	LB	BF

MXD Location: Z:\Environment\Environmental Statement\06\_Cultural Heritage\Desk Based Assessment\HE540039-CJV-EHR-SZP\_EGNE00000000-DR-LE-30075 - Figure 3 - Romano-British Archaeological Assets.mxd

**LEGEND**

Order Limits	<b>Designated Romano-British Archaeological</b>	<b>Non-designated Romano-British Archaeological Assets</b>
1km Study Area	Scheduled Monuments (SM)	Point
Zone of Visual Influence		Line
		Polygon

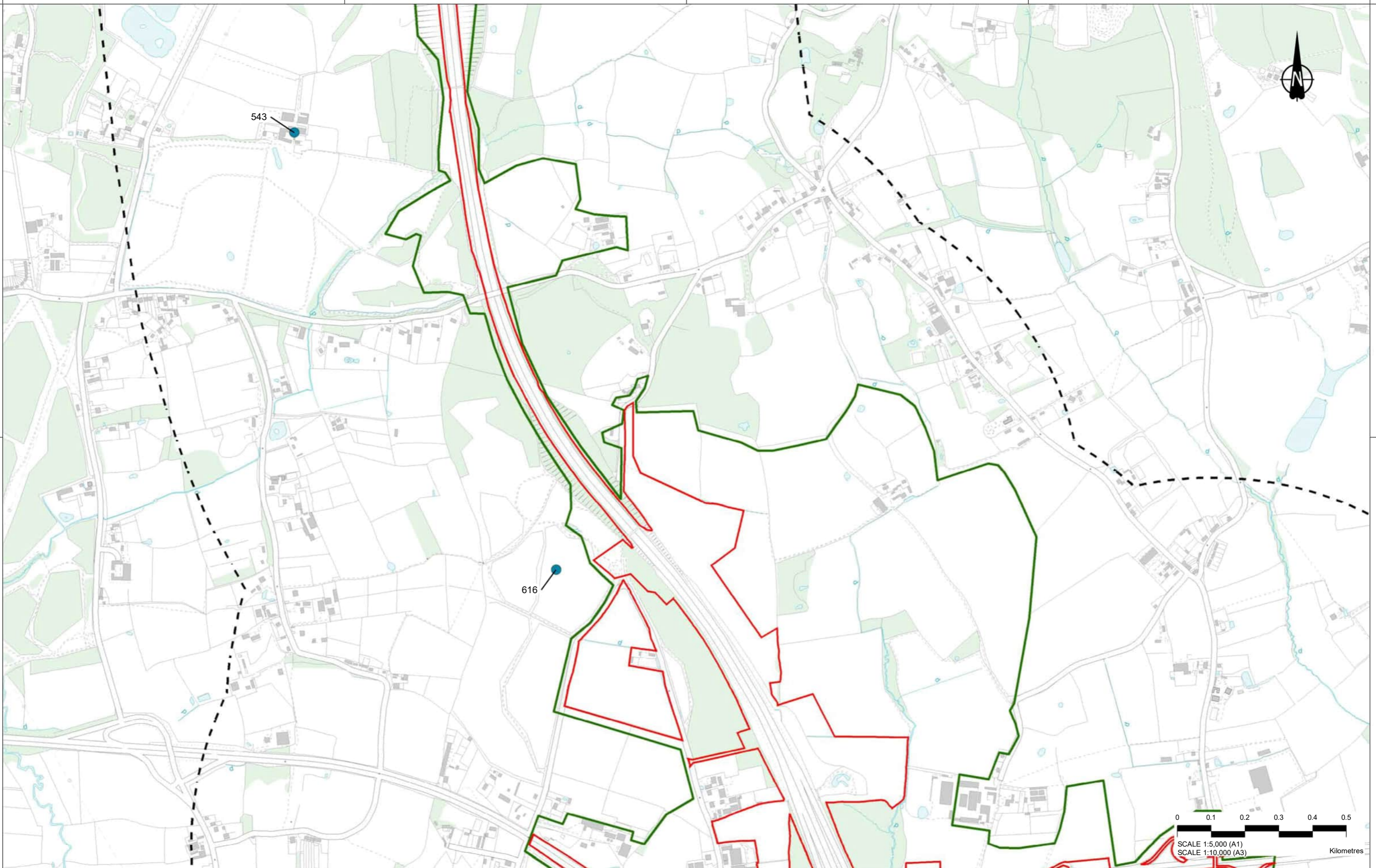


Client  
**highways england**

Project  
**LOWER THAMES CROSSING**  
5th Floor Beaufort House  
15 St Botolph Street  
London EC3A 7DT

Status	Cultural Heritage Desk Based Assessment	Original Size A3	Revision P01
Drawing title	Figure 3 - Romano-British Archaeological Assets		
Drawing number	HE540039-CJV-EHR-SZP_EGNE00000000-DR-LE-30075		
			Page 26 of 28





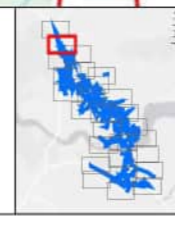
Contains Ordnance Survey data. © Crown copyright and database rights 2020. Ordnance Survey 100030649

Rev	Status	Rev. Date	Purpose of revision	Drawn	Chk'd	Appr'd
P01	SB	03/09/2020	For Information	VG	LB	BF

MXD Location: Z:\Environment\Environmental Statement\06\_Cultural Heritage\Desk Based Assessment\HE540039-CJV-EHR-SZP\_EGNE00000000-DR-LE-30075 - Figure 3 - Romano-British Archaeological Assets.mxd

**LEGEND**

Order Limits	<b>Designated Romano-British Archaeological</b>	<b>Non-designated Romano-British Archaeological Assets</b>
1km Study Area	Scheduled Monuments (SM)	Point
Zone of Visual Influence		Line
		Polygon



Client  
 highways england

Project  
**LOWER THAMES CROSSING**  
 5th Floor Beaufort House  
 15 St Botolph Street  
 London EC3A 7DT

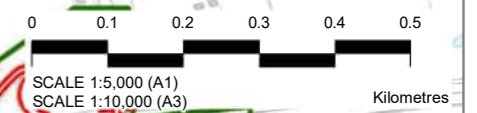
Status  
 Cultural Heritage  
 Desk Based Assessment

Original Size	Revision
A3	P01
Scale 1:10,000	

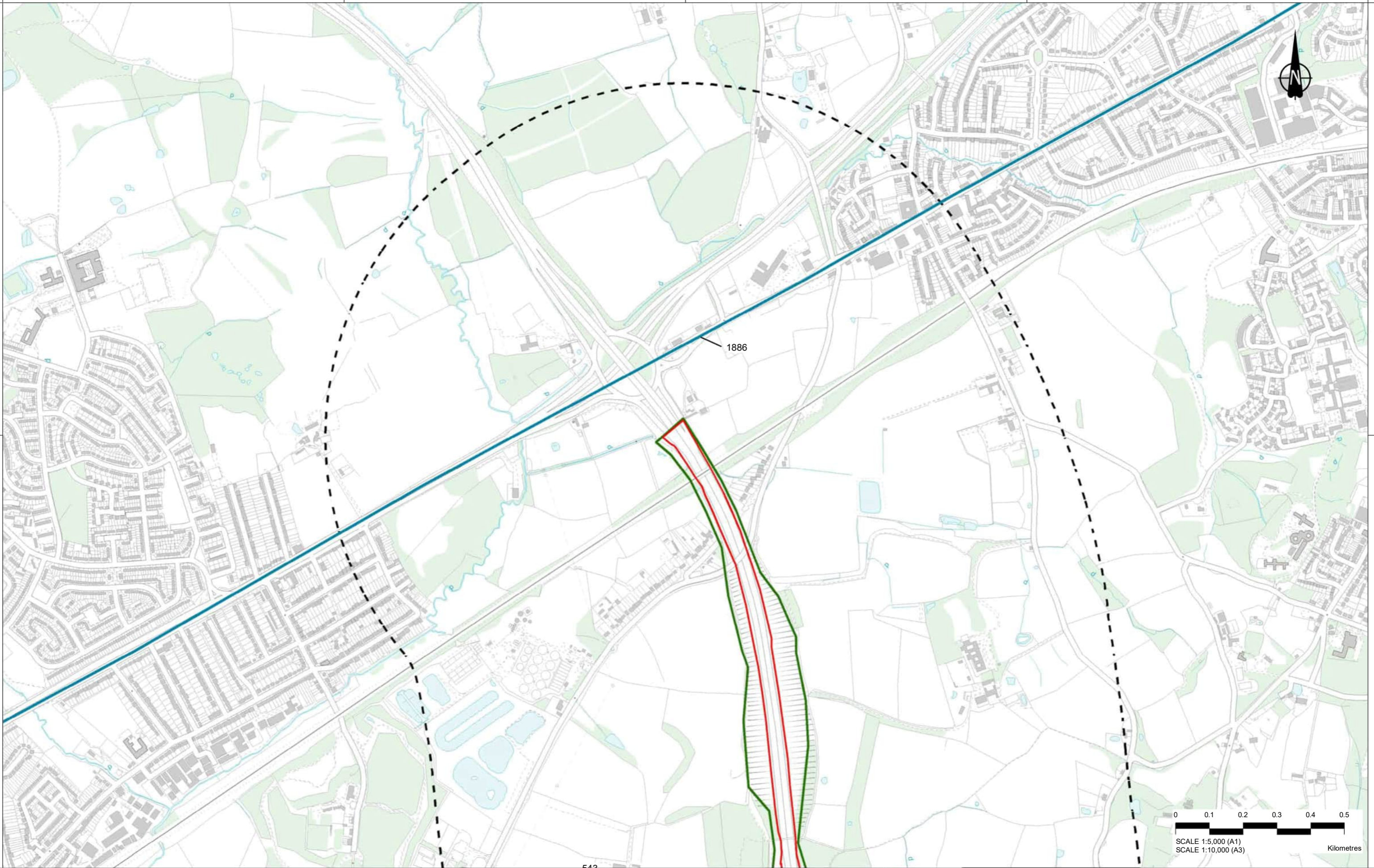
Drawing title  
**Figure 3 - Romano-British Archaeological Assets**

Drawing number  
 HE540039-CJV-EHR-SZP\_EGNE00000000-DR-LE-30075

Page 27 of 28







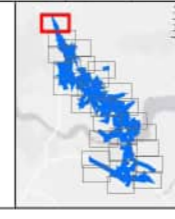
Contains Ordnance Survey data. © Crown copyright and database rights 2020. Ordnance Survey 100030649

Rev	Status	Rev. Date	Purpose of revision	Drawn	Check'd	Appr'd
P01	SB	03/09/2020	For Information	VG	LB	BF

MXD Location: Z:\Environment\Environmental Statement\06\_Cultural Heritage\Desk Based Assessment\HE540039-CJV-EHR-SZP\_EGNE00000000-DR-LE-30075 - Figure 3 - Romano-British Archaeological Assets.mxd

**LEGEND**

Order Limits	Designated Romano-British Archaeological Scheduled Monuments (SM)	Non-designated Romano-British Archaeological Assets Point
1km Study Area	Zone of Visual Influence	Line
		Polygon



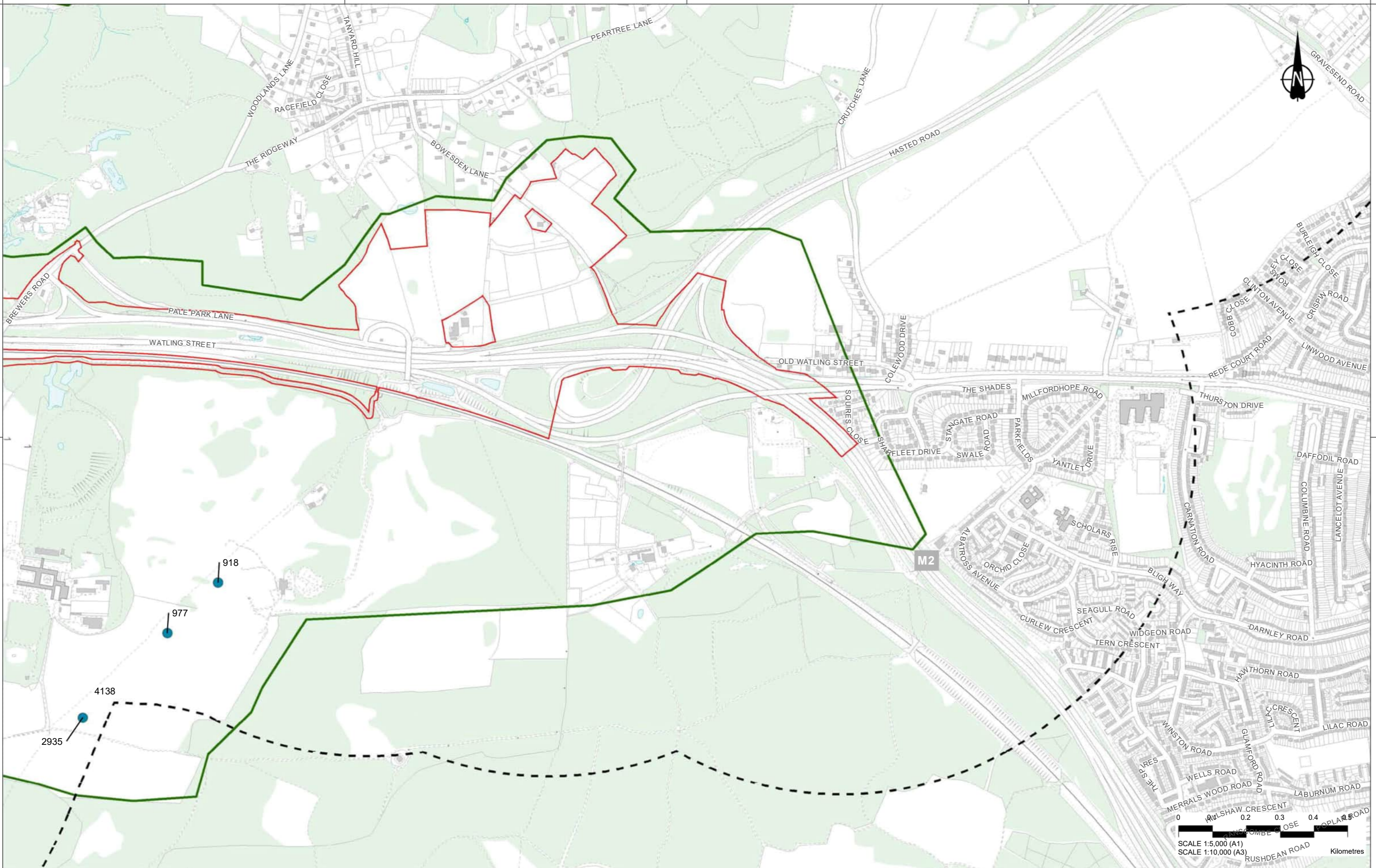
Client  
 highways england

Project  
**LOWER THAMES CROSSING**  
 5th Floor Beaufort House  
 15 St Botolph Street  
 London EC3A 7DT

Status	Cultural Heritage Desk Based Assessment	Original Size	A3	Revision	P01
Drawing title	Figure 3 - Romano-British Archaeological Assets				
	Page 28 of 28				
Drawing number	HE540039-CJV-EHR-SZP_EGNE00000000-DR-LE-30075				

Scale 1:5,000 (A1)  
 Scale 1:10,000 (A3)  
 Kilometres





Contains Ordnance Survey data. © Crown copyright and database rights 2020. Ordnance Survey 100030649

Rev	Status	Rev. Date	Purpose of revision	Drawn	Chk'd	Appr'd
P01	SB	03/09/2020	For Information	VG	LB	BF

**LEGEND**

- Order Limits (Red outline)
- 1km Study Area (Dashed black line)
- Zone of Visual Influence (Green outline)
- Non-designated Early Medieval Archaeological Assets
  - Point (Blue dot)
  - Polygon (Blue shape)



Client

Project  
**LOWER THAMES CROSSING**  
 5th Floor Beaufort House  
 15 St Botolph Street  
 London EC3A 7DT

Status  
**Cultural Heritage Desk Based Assessment**

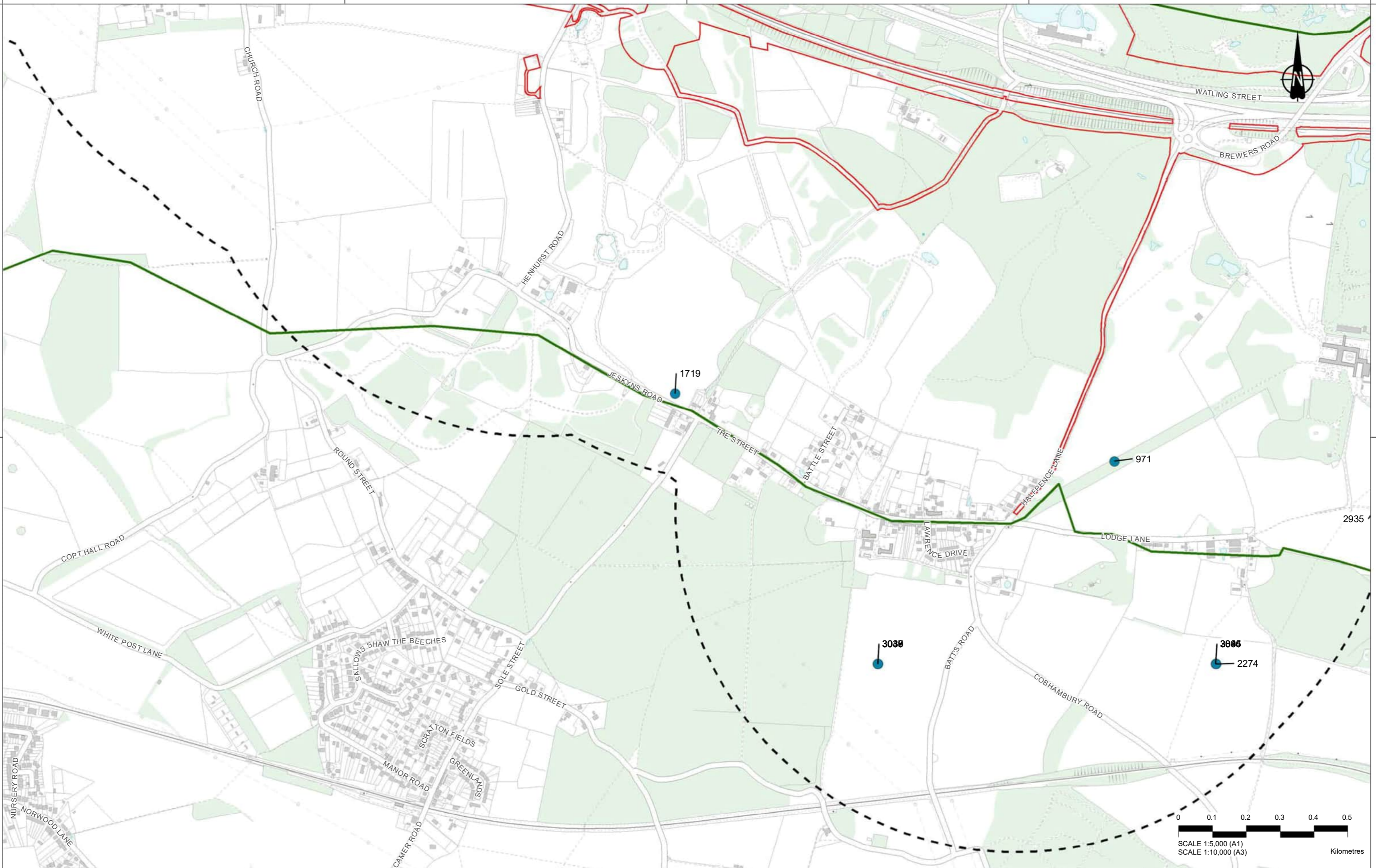
Drawing title  
**Figure 4 - Early Medieval Archaeological Assets**

Drawing number  
**HE540039-CJV-EHR-SZP\_EGNE00000000-DR-LE-30076**

Original Size	Revision
A3	P01
Scale 1:10,000	

Page 1 of 27





Contains Ordnance Survey data. © Crown copyright and database rights 2020. Ordnance Survey 100030649

Rev	Status	Rev. Date	Purpose of revision	Drawn	Chk'd	Appr'd
P01	SB	03/09/2020	For Information	VG	LB	BF

**LEGEND**

- Order Limits
- 1km Study Area
- Zone of Visual Influence
- Non-designated Early Medieval Archaeological Assets Point



Client

Project  
**LOWER THAMES CROSSING**  
 5th Floor Beaufort House  
 15 St Botolph Street  
 London EC3A 7DT

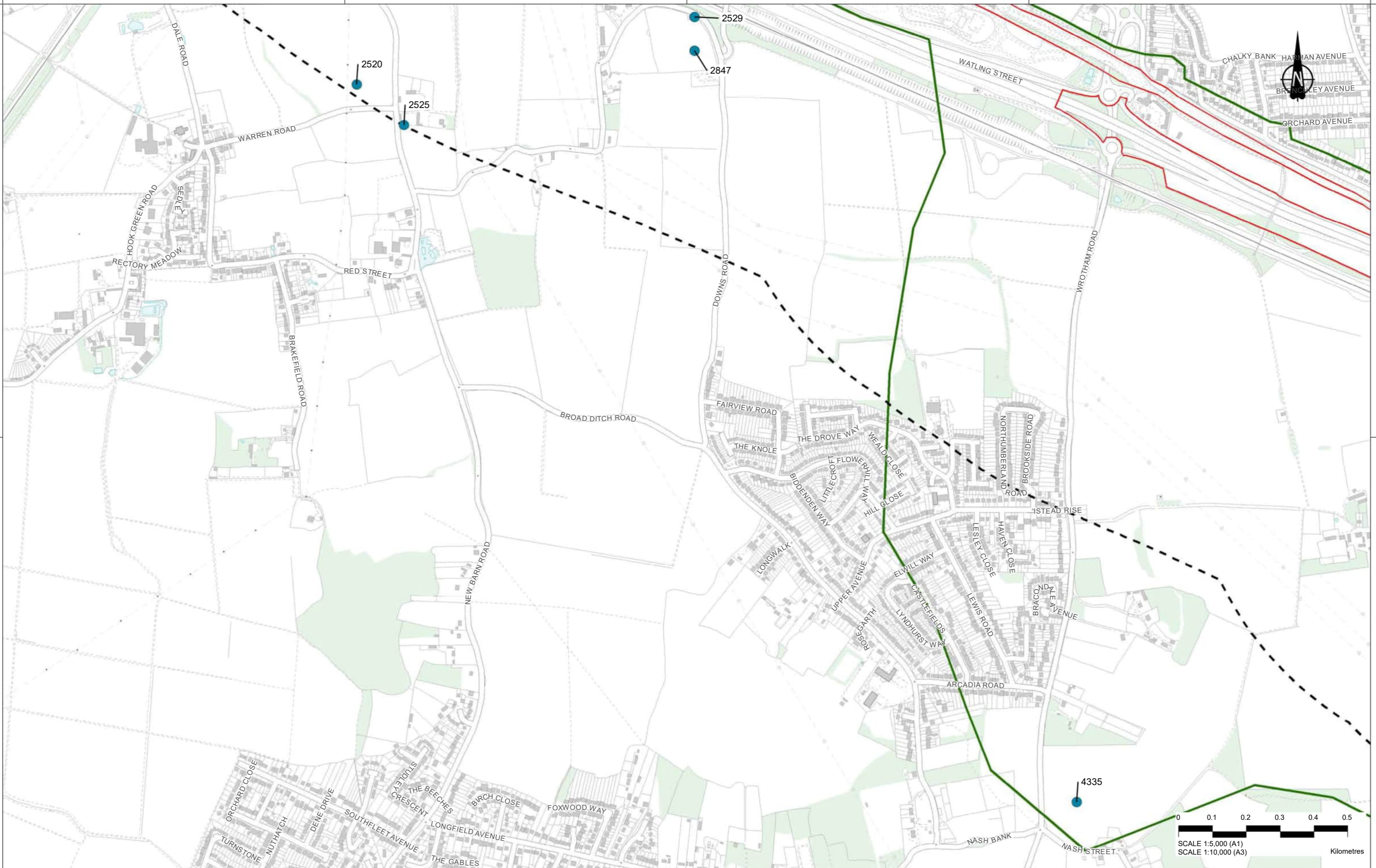
Status  
**Cultural Heritage Desk Based Assessment**

Original Size	Revision
A3	P01
Scale 1:10,000	

Drawing title  
**Figure 4 - Early Medieval Archaeological Assets**  
 Page 2 of 27

Drawing number  
 HE540039-CJV-EHR-SZP\_EGNE00000000-DR-LE-30076





P01	SB	03/09/2020	For Information	VG	LB	BF
Rev	Status	Rev. Date	Purpose of revision	Drawn	Chk'd	Apprv'd

**LEGEND**

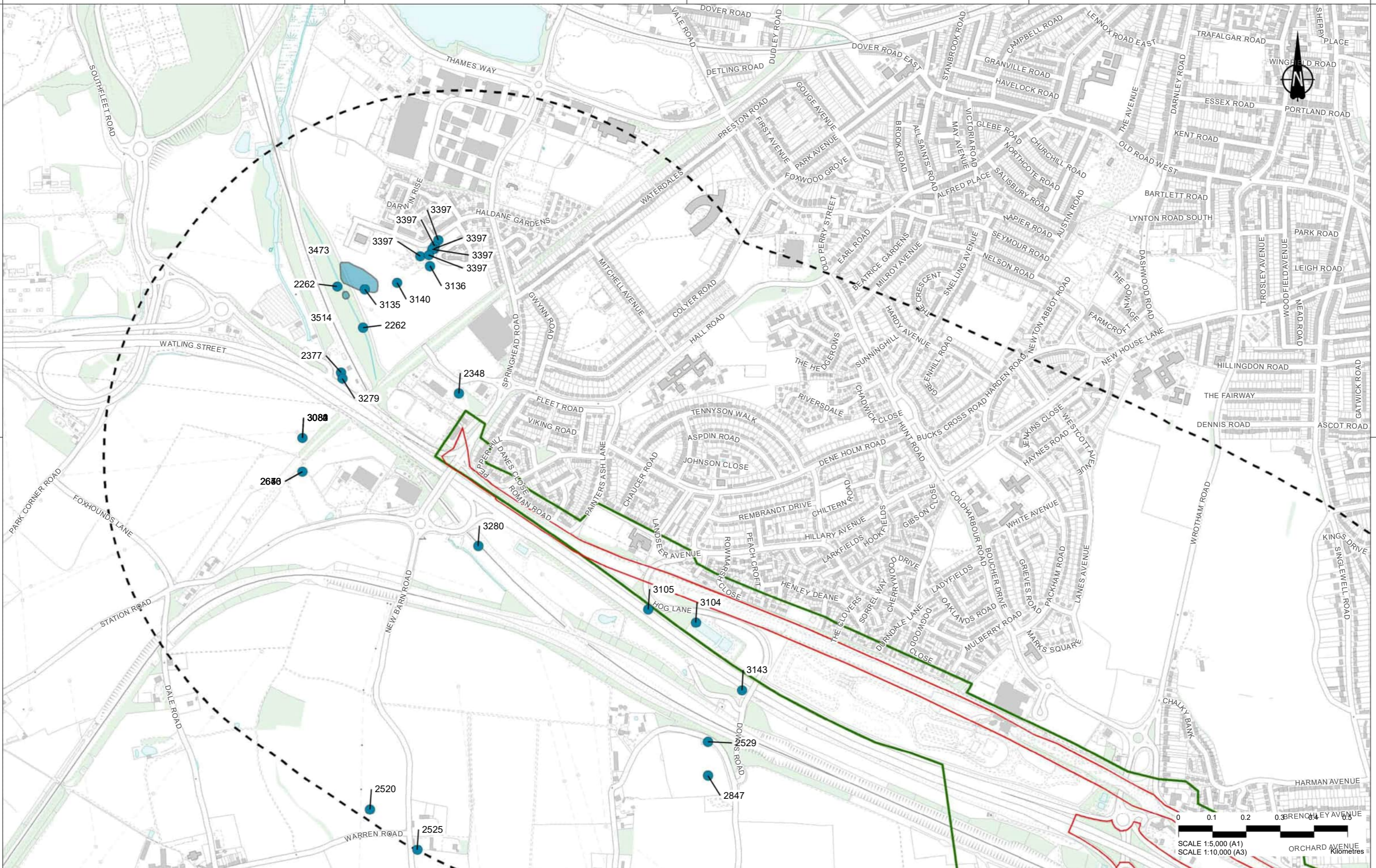
- Order Limits
- 1km Study Area
- Zone of Visual Influence
- Non-designated Early Medieval Archaeological Assets
- Point



Client  
  
 Project  
**LOWER THAMES CROSSING**  
 5th Floor Beaufort House  
 15 St Botolph Street  
 London EC3A 7DT

Status	Cultural Heritage Desk Based Assessment		Original Size	Revision
Drawing title	Figure 4 - Early Medieval Archaeological Assets		A3	P01
Drawing number	HE540039-CJV-EHR-SZP_EGNE00000000-DR-LE-30076		Scale	1:10,000
Page 3 of 27				





Contains Ordnance Survey data. © Crown copyright and database rights 2020. Ordnance Survey 100030649

Rev	Status	Rev. Date	Purpose of revision	Drawn	Chk'd	Apprv'd
P01	SB	03/09/2020	For Information	VG	LB	BF

**LEGEND**

- Order Limits (Red line)
- 1km Study Area (Dashed line)
- Zone of Visual Influence (Green line)
- Non-designated Early Medieval Archaeological Assets
  - Point (Blue dot)
  - Polygon (Blue shaded area)

**Client**

**Project**

**LOWER THAMES CROSSING**

5th Floor Beaufort House  
15 St Botolph Street  
London EC3A 7DT

**Status**

Cultural Heritage  
Desk Based Assessment

**Drawing title**

**Figure 4 - Early Medieval Archaeological Assets**

Page 4 of 27

**Drawing number**

HE540039-CJV-EHR-SZP\_EGNE0000000-DR-LE-30076

**Scale**

SCALE 1:5,000 (A1)  
SCALE 1:10,000 (A3)

**Original Size**

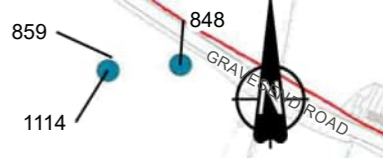
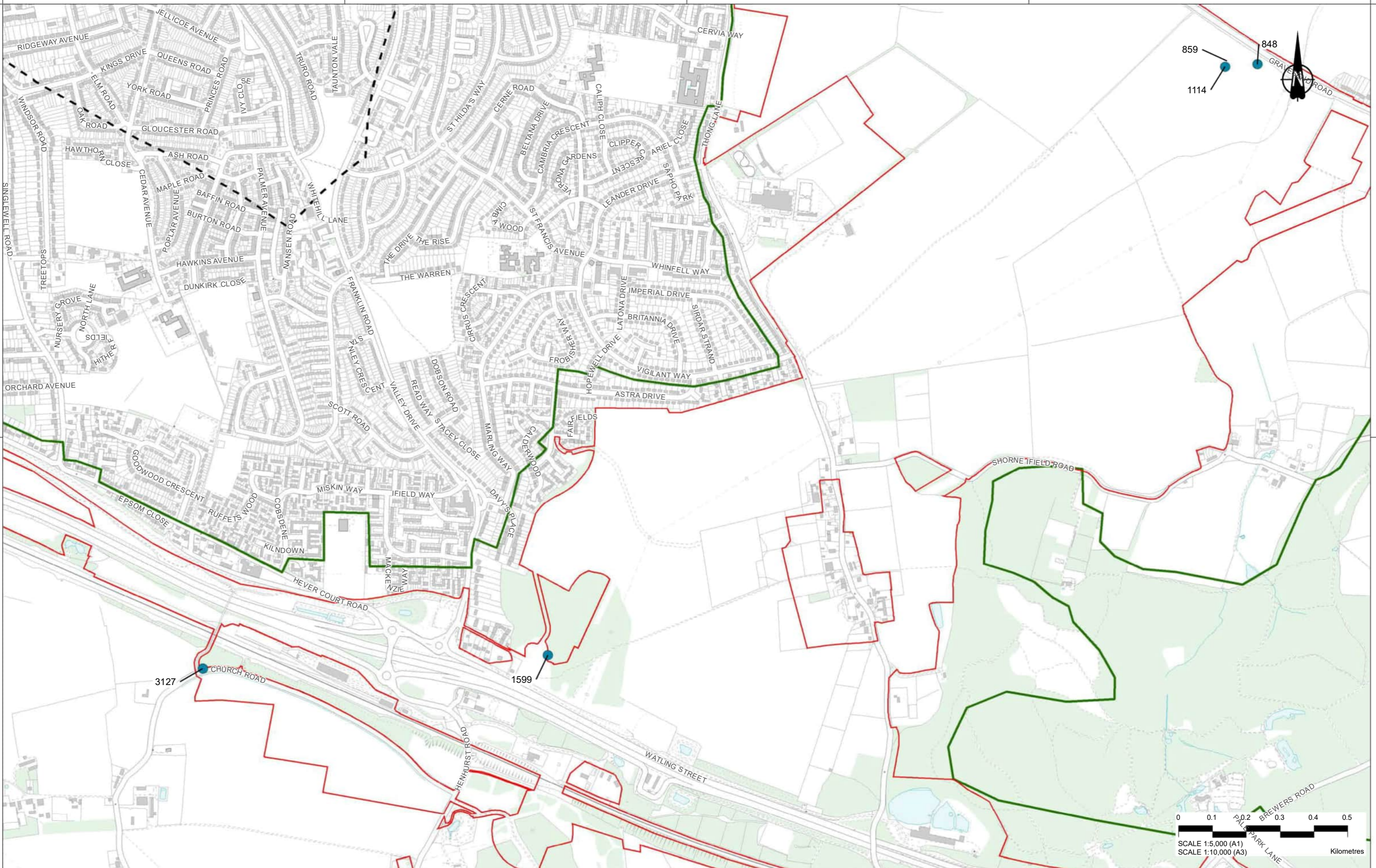
A3

**Revision**

P01

Scale 1:10,000





Contains Ordnance Survey data. © Crown copyright and database right 2020. Ordnance Survey 100030649

P01	SB	03/09/2020	For Information	VG	LB	BF
Rev	Status	Rev. Date	Purpose of revision	Drawn	Chk'd	Apprv'd

**LEGEND**

- Order Limits (Red outline)
- 1km Study Area (Dashed line)
- Zone of Visual Influence (Green outline)
- Non-designated Early Medieval Archaeological Assets
  - Point (Blue dot)
  - Line (Blue line)



Client

Project  
**LOWER THAMES CROSSING**  
 5th Floor Beaufort House  
 15 St Botolph Street  
 London EC3A 7DT

Status  
**Cultural Heritage Desk Based Assessment**

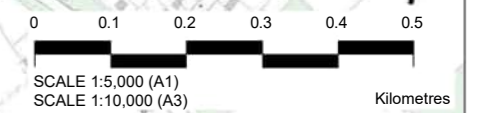
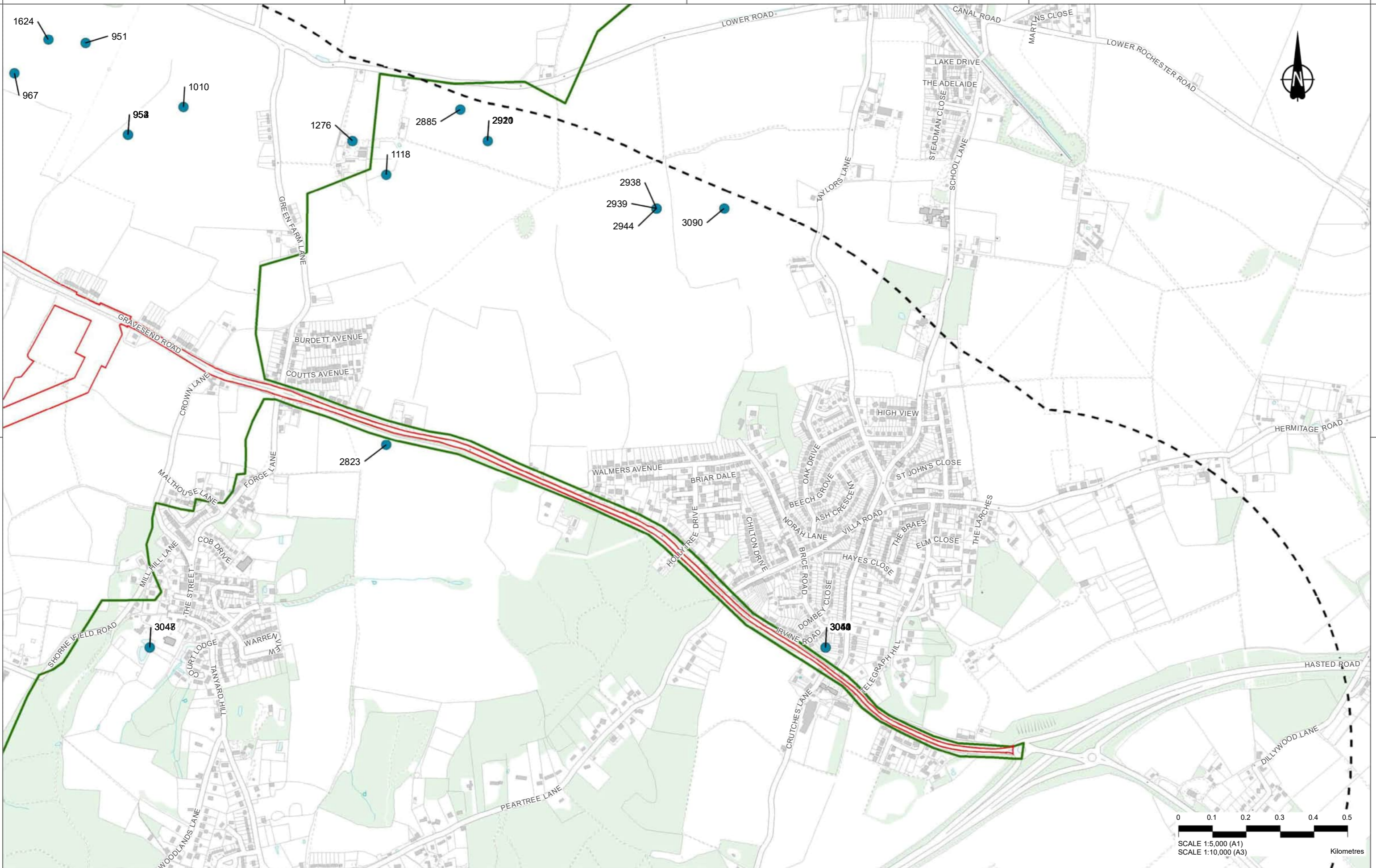
Drawing title  
**Figure 4 - Early Medieval Archaeological Assets**

Drawing number  
 HE540039-CJV-EHR-SZP\_EGNE00000000-DR-LE-30076

Original Size	Revision
A3	P01
Scale 1:10,000	

Page 5 of 27





Contains Ordnance Survey data. © Crown copyright and database rights 2020. Ordnance Survey 100030549

P01	SB	03/09/2020	For Information	VG	LB	BF
Rev	Status	Rev. Date	Purpose of revision	Drawn	Chk'd	Apprv'd

MXD Location: Z:\Environment\Environmental Statement\06. Cultural Heritage\Desk Based Assessment\HE540039-CJV-EHR-SZP\_EGNE00000000-DR-LE-30076 - Figure 4 - Early Medieval Archaeological Assets\_10.5.mxd

**LEGEND**

- Order Limits (Red outline)
- 1km Study Area (Dashed black line)
- Zone of Visual Influence (Green line)
- Non-designated Early Medieval Archaeological Assets (Blue dot)
- Point (Blue dot)



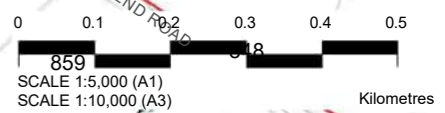
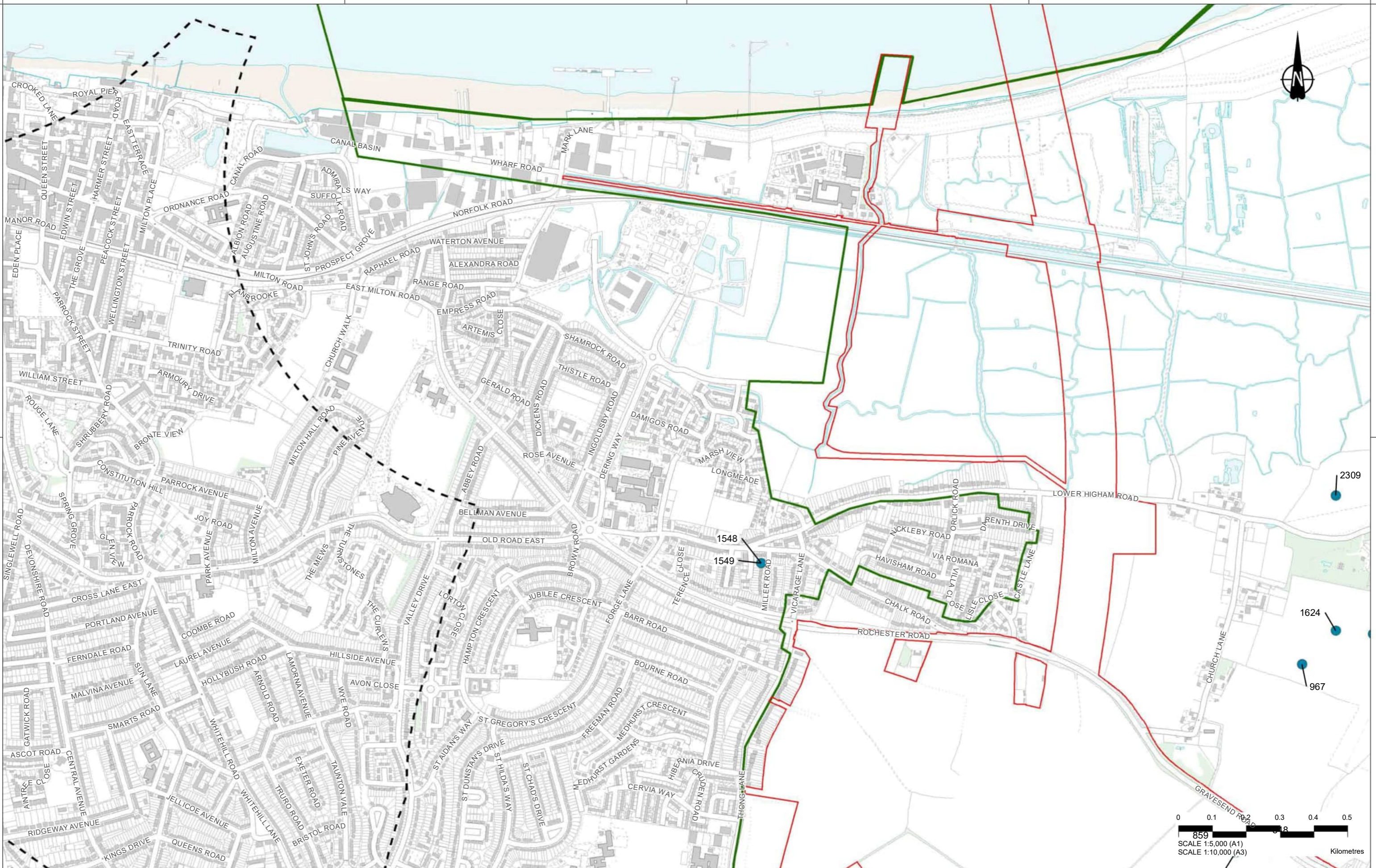
Client

Project  
**LOWER THAMES CROSSING**  
 5th Floor Beaufort House  
 15 St Botolph Street  
 London EC3A 7DT

Status  
**Cultural Heritage Desk Based Assessment**  
 Drawing title  
**Figure 4 - Early Medieval Archaeological Assets**  
 Page 6 of 27  
 Drawing number  
 HE540039-CJV-EHR-SZP\_EGNE00000000-DR-LE-30076

Original Size	Revision
A3	P01
Scale 1:10,000	





Contains Ordnance Survey data. © Crown copyright and database rights 2020. Ordnance Survey 100030649

Rev	Status	Rev. Date	Purpose of revision	Drawn	Check'd	Appr'd
P01	SB	03/09/2020	For Information	VG	LB	BF

**LEGEND**

- Order Limits
- 1km Study Area
- Zone of Visual Influence
- Non-designated Early Medieval Archaeological Assets Point


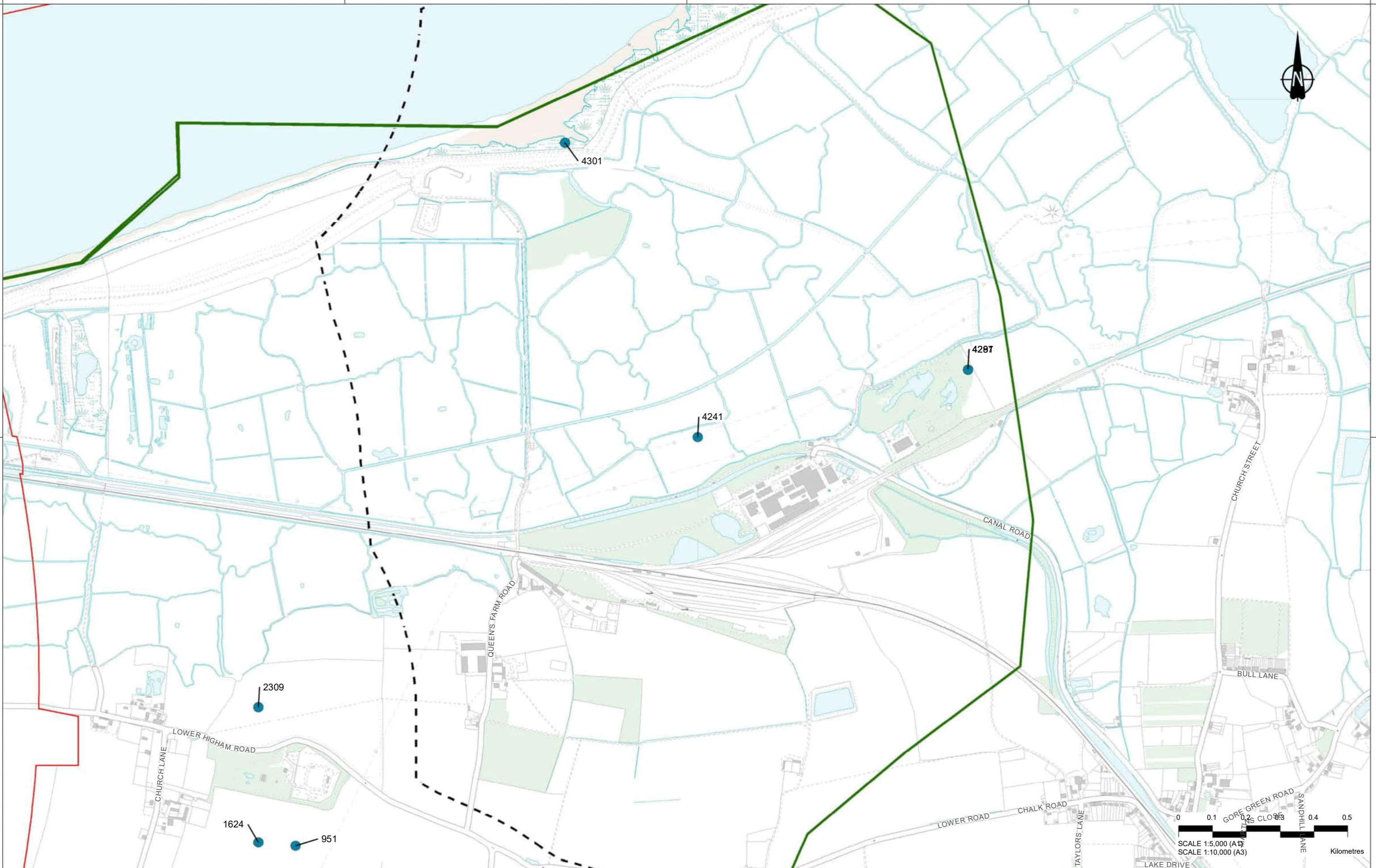


Client  
 highways england

Project  
**LOWER THAMES CROSSING**  
 5th Floor Beaufort House  
 15 St Botolph Street  
 London EC3A 7DT

Status	Cultural Heritage Desk Based Assessment	Original Size	A3	Revision	P01
Drawing title	Figure 4 - Early Medieval Archaeological Assets				
Drawing number	HE540039-CJV-EHR-SZP_EGNE0000000-DR-LE-30076				
Page 7 of 27					





Contains Ordnance Survey data. © Crown copyright and database rights 2020. Ordnance Survey 100030649

Rev	Status	Rev. Date	Purpose of revision	Drawn	Chk'd	Appr'd
P01	SB	03/09/2020	For Information	VG	LB	BF

**LEGEND**

- Order Limits
- 1km Study Area
- Zone of Visual Influence
- Non-designated Early Medieval Archaeological Assets**
- Point

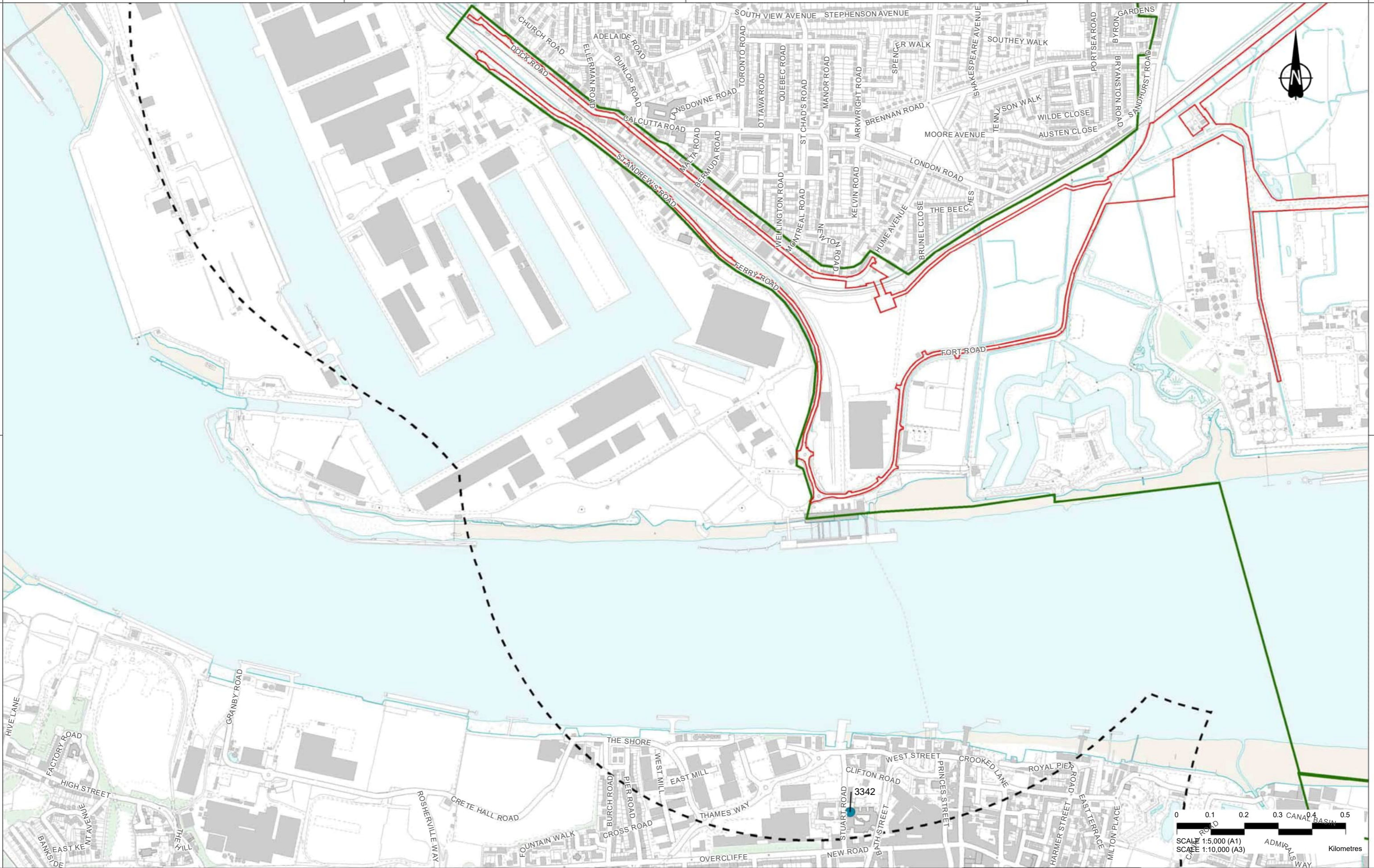


Client  
**highways england**

Project  
**LOWER THAMES CROSSING**  
5th Floor Beaufort House  
15 St Botolph Street  
London EC3A 7DT

Status	Cultural Heritage Desk Based Assessment		Original Size	Revision
			A3	P01
Drawing title	Figure 4 - Early Medieval Archaeological Assets			
Drawing number	HE540039-CJV-EHR-SZP_EGNE00000000-DR-LE-30076			
	Page 8 of 27			





Contains Ordnance Survey data. © Crown copyright and database rights 2020. Ordnance Survey 100030649

Rev	Status	Rev. Date	Purpose of revision	Drawn	Chk'd	Appr'd
P01	SB	03/09/2020	For Information	VG	LB	BF

**LEGEND**

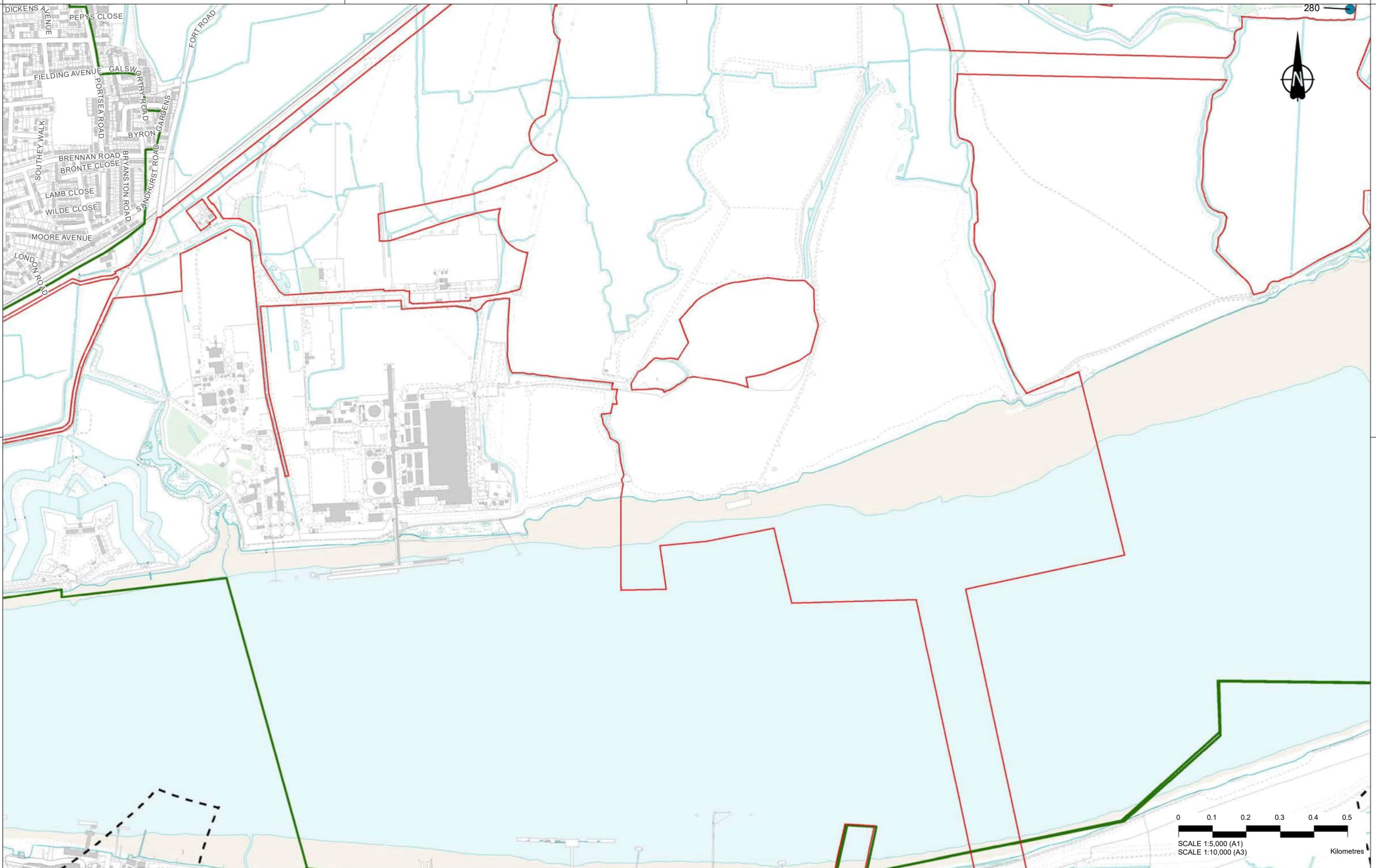
- Order Limits
- 1km Study Area
- Zone of Visual Influence
- Non-designated Early Medieval Archaeological Assets Point



Client  
  
 Project  
**LOWER THAMES CROSSING**  
 5th Floor Beaufort House  
 15 St Botolph Street  
 London EC3A 7DT

Status	Cultural Heritage Desk Based Assessment		Original Size	Revision
Drawing title	Figure 4 - Early Medieval Archaeological Assets		A3	P01
Drawing number	HE540039-CJV-EHR-SZP_EGNE00000000-DR-LE-30076		Scale	1:10,000
Page 9 of 27				





DICKENS AVENUE  
 PEPYS CLOSE  
 FIELDING AVENUE  
 SOUTH WALK  
 BRENNAN ROAD  
 BRONTE CLOSE  
 LAMB CLOSE  
 WILDE CLOSE  
 MOORE AVENUE  
 LONDON ROAD  
 PORTSEA ROAD  
 GALSWORTHY ROAD  
 BRYANSTON ROAD  
 SANDHURST ROAD  
 GARDENS  
 FORT ROAD

Contains Ordnance Survey data. © Crown copyright and database rights 2020. Ordnance Survey 100030549

Rev	Status	Rev. Date	Purpose of revision	Drawn	Chk'd	Apprv'd
P01	SB	03/09/2020	For Information	VG	LB	BF

**LEGEND**

- Order Limits
- 1km Study Area
- Zone of Visual Influence

**Non-designated Early Medieval Archaeological Assets**

- Point

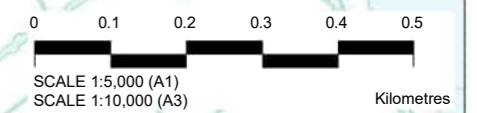
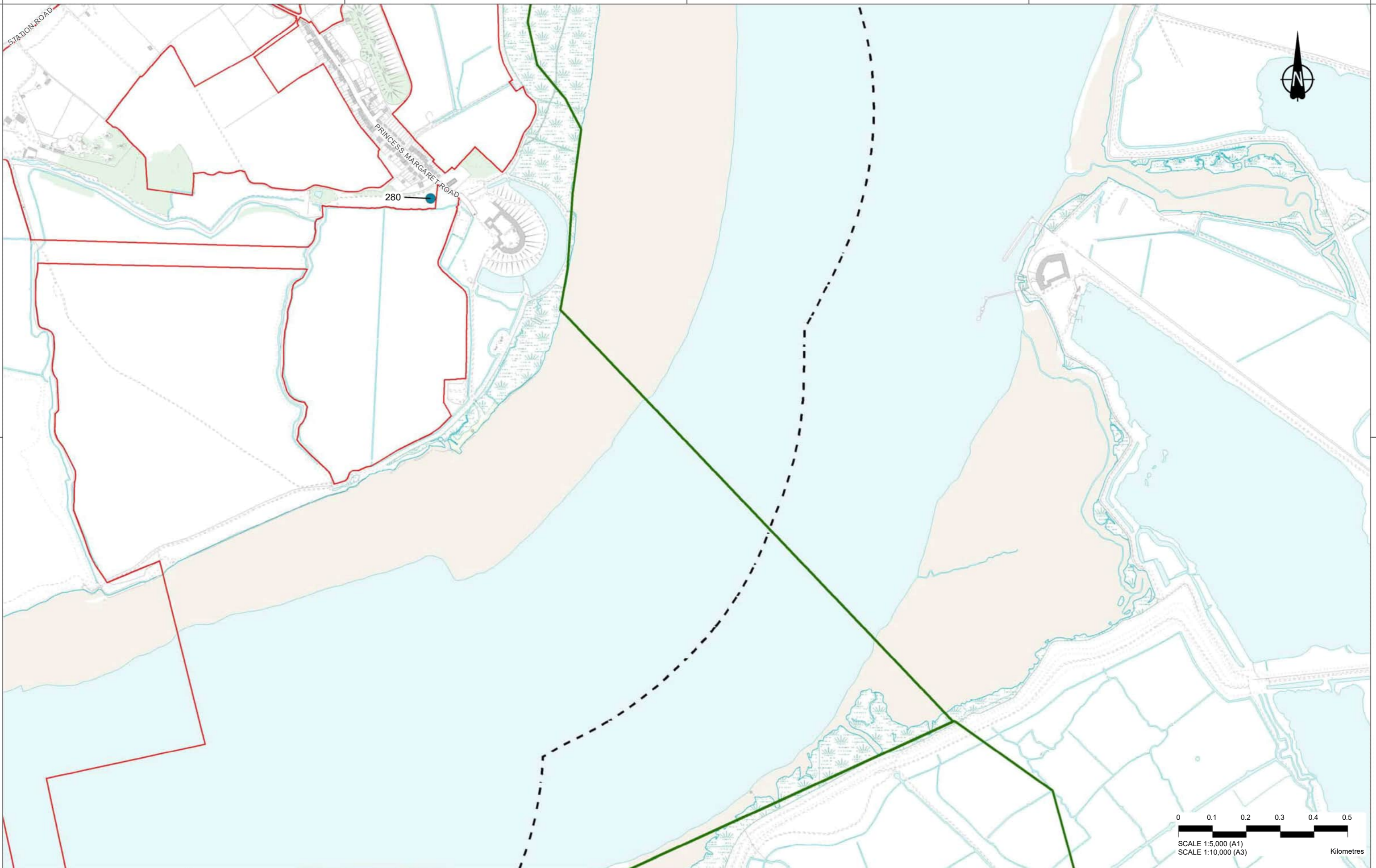


Client  
 highways england

Project  
**LOWER THAMES CROSSING**  
 5th Floor Beaufort House  
 15 St Botolph Street  
 London EC3A 7DT

Status	Cultural Heritage Desk Based Assessment		Original Size	A3	Revision	P01
Drawing title	Figure 4 - Early Medieval Archaeological Assets					
Drawing number	HE540039-CJV-EHR-SZP_EGNE00000000-DR-LE-30076					
Page 10 of 27						





Contains Ordnance Survey data. © Crown copyright and database right 2020. Ordnance Survey 100030549

P01	SB	03/09/2020	For Information	VG	LB	BF
Rev	Status	Rev. Date	Purpose of revision	Drawn	Chk'd	Apprv'd

**LEGEND**

- Order Limits
- 1km Study Area
- Zone of Visual Influence

**Non-designated Early Medieval Archaeological Assets**

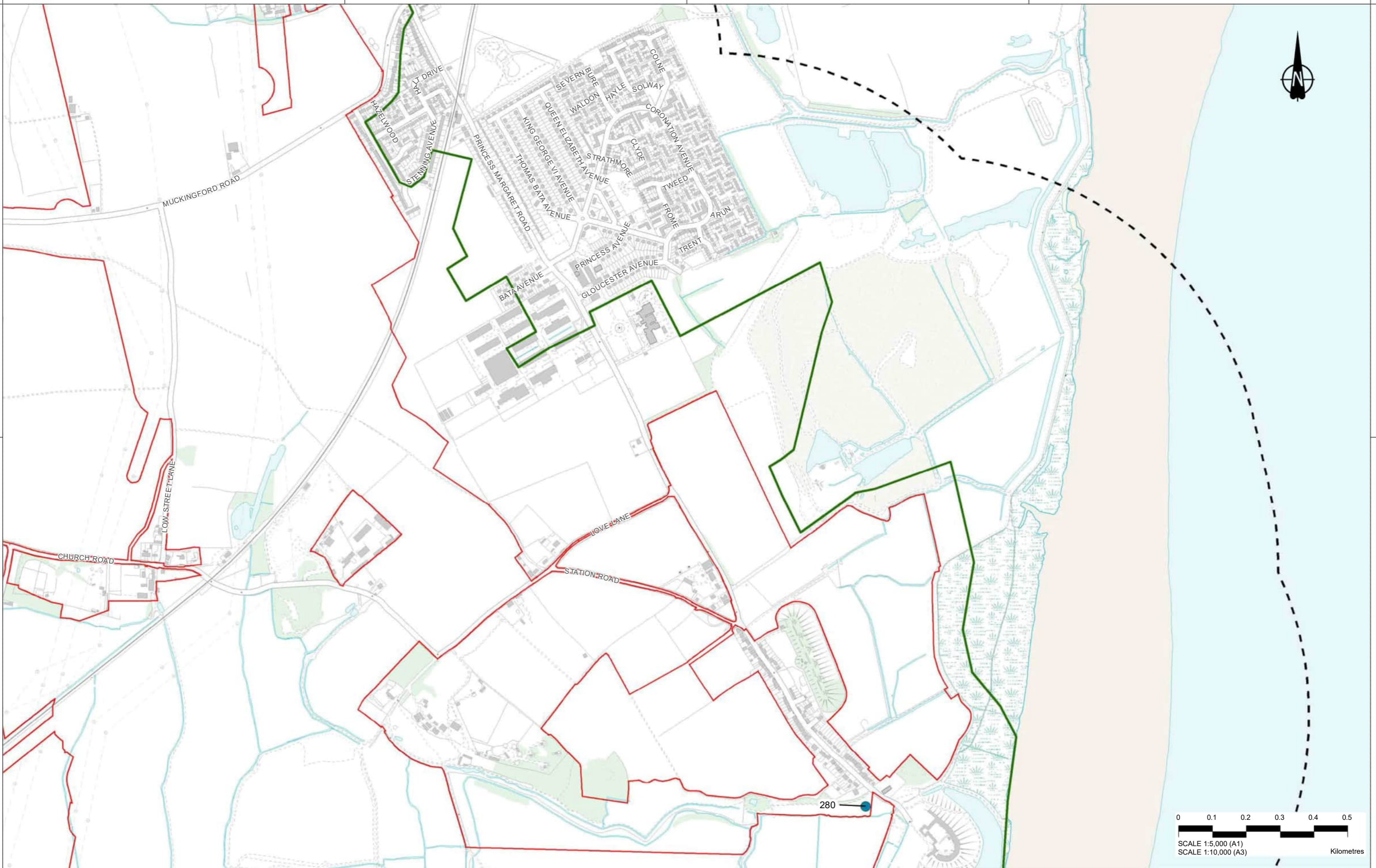
- Point



Client  
  
 Project  
**LOWER THAMES CROSSING**  
 5th Floor Beaufort House  
 15 St Botolph Street  
 London EC3A 7DT

Status	Cultural Heritage Desk Based Assessment		Original Size	A3	Revision	P01
Drawing title	Figure 4 - Early Medieval Archaeological Assets					
Drawing number	HE540039-CJV-EHR-SZP_EGNE00000000-DR-LE-30076					
Page 11 of 27						





Contains Ordnance Survey data. © Crown copyright and database right 2020. Ordnance Survey 100030649

Rev	Status	Rev. Date	Purpose of revision	Drawn	Chk'd	Appr'd
P01	SB	03/09/2020	For Information	VG	LB	BF

**LEGEND**

- Order Limits
- 1km Study Area
- Zone of Visual Influence
- Non-designated Early Medieval Archaeological Assets**
- Point

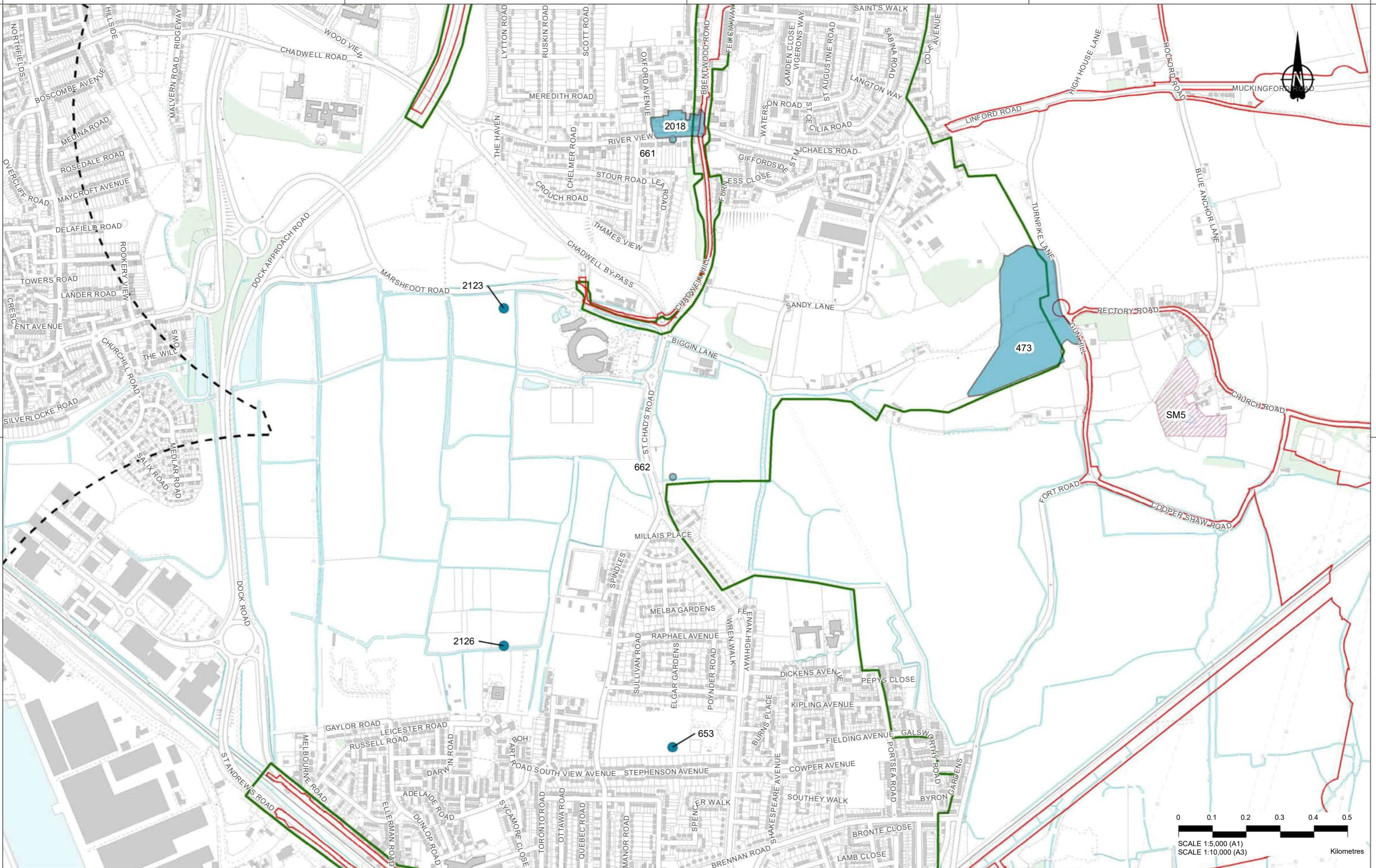


Client  
  
 Project  
**LOWER THAMES CROSSING**  
 5th Floor Beaufort House  
 15 St Botolph Street  
 London EC3A 7DT

Status	Cultural Heritage Desk Based Assessment	Original Size <b>A3</b>	Revision <b>P01</b>
Drawing title	<b>Figure 4 - Early Medieval Archaeological Assets</b>		
Drawing number	HE540039-CJV-EHR-SZP_EGNE00000000-DR-LE-30076		

Page 12 of 27





Contains Ordnance Survey data. © Crown copyright and database rights 2020. Ordnance Survey 100030649

Rev	Status	Rev. Date	Purpose of revision	Drawn	Chk'd	Apprv'd
P01	SB	03/09/2020	For Information	VG	LB	BF

**LEGEND**

- Order Limits
- 1km Study Area
- Zone of Visual Influence
- Designated Early Medieval Archaeological Assets
  - Scheduled Monuments (SM)
- Non-designated Early Medieval Archaeological Assets
  - Point
  - Polygon



Client

Project  
**LOWER THAMES CROSSING**  
 5th Floor Beaufort House  
 15 St Botolph Street  
 London EC3A 7DT

Status  
**Cultural Heritage**  
 Desk Based Assessment

Drawing title  
**Figure 4 - Early Medieval Archaeological Assets**

Drawing number  
 HE540039-CJV-EHR-SZP\_EGNE0000000-DR-LE-30076

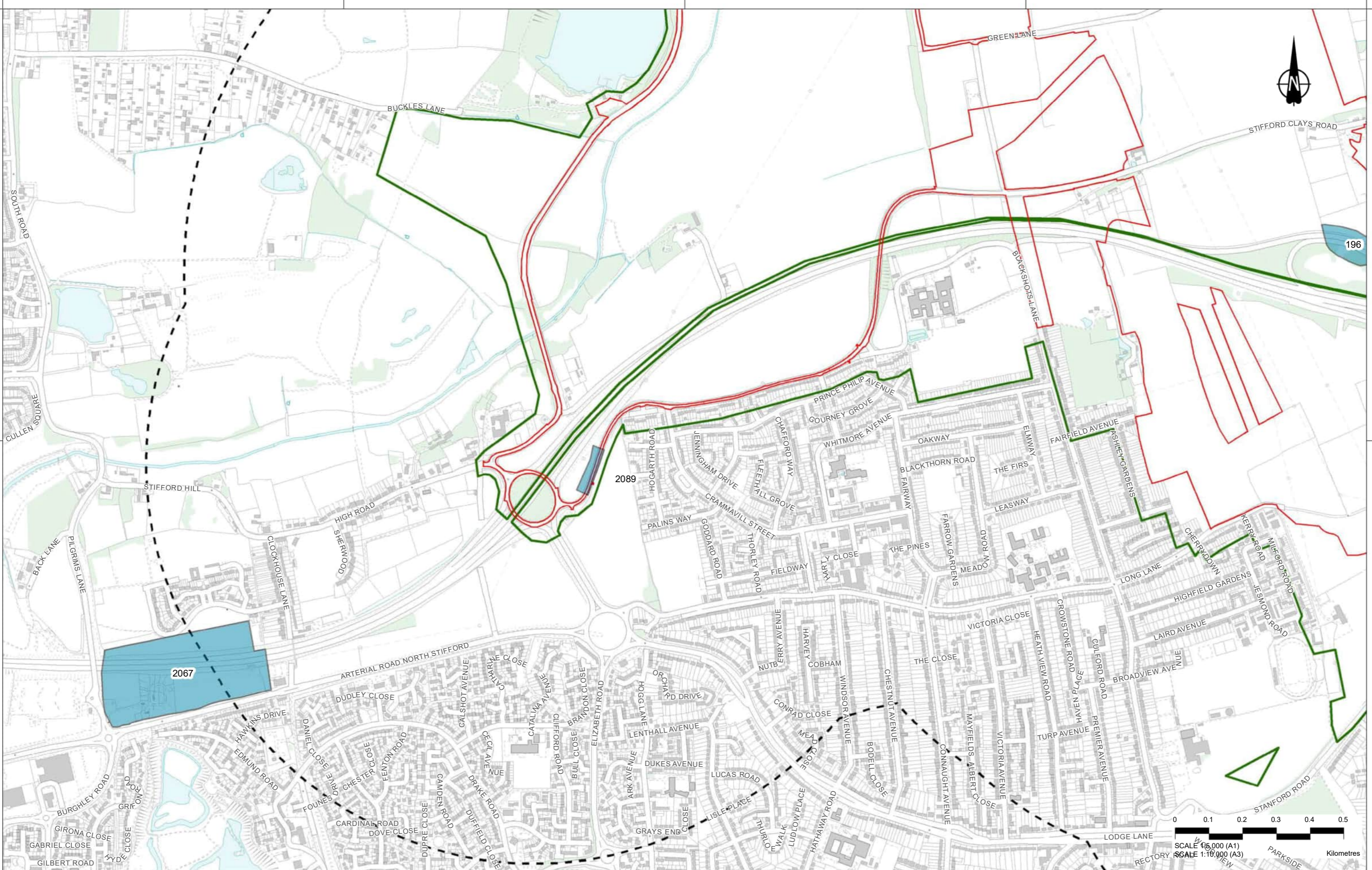
Original Size  
**A3**

Revision  
**P01**

Scale  
 1:10,000

Page 13 of 27





Contains Ordnance Survey data. © Crown copyright and database rights 2020. Ordnance Survey 100030549

Rev	Status	Rev. Date	Purpose of revision	Drawn	Check'd	Apprv'd
P01	SB	03/09/2020	For Information	VG	LB	BF

**LEGEND**

- Order Limits
- 1km Study Area
- Zone of Visual Influence
- Polygon

**Client**

**Project**

**LOWER THAMES CROSSING**

5th Floor Beaufort House  
15 St Botolph Street  
London EC3A 7DT

**Status**

Cultural Heritage  
Desk Based Assessment

**Drawing title**

**Figure 4 - Early Medieval Archaeological Assets**

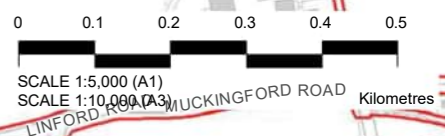
Page 14 of 27

**Drawing number**

HE540039-CJV-EHR-SZP\_EGNE00000000-DR-LE-30076

Original Size	Revision
A3	P01
Scale 1:10,000	





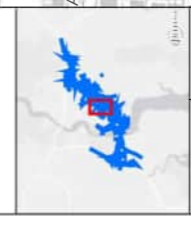
Contains Ordnance Survey data. © Crown copyright and database rights 2020. Ordnance Survey 100030649

Rev	Status	Rev. Date	Purpose of revision	Drawn	Chk'd	Apprv'd
P01	SB	03/09/2020	For Information	VG	LB	BF

MXD Location: Z:\Environment\Environmental Statement\06. Cultural Heritage\Desk Based Assessment\HE540039-CJV-EHR-SZP\_EGNE0000000-DR-LE-30076 - Figure 4 - Early Medieval Archaeological Assets\_10.5.mxd

**LEGEND**

- Order Limits (Red outline)
- 1km Study Area (Dashed black line)
- Zone of Visual Influence (Green outline)
- Designated Early Medieval Archaeological Assets
  - Scheduled Monuments (SM) (Hatched pattern)
  - Polygon (Blue fill)



Client

Project  
**LOWER THAMES CROSSING**  
 5th Floor Beaufort House  
 15 St Botolph Street  
 London EC3A 7DT

Status  
**Cultural Heritage**  
**Desk Based Assessment**

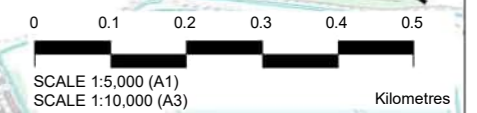
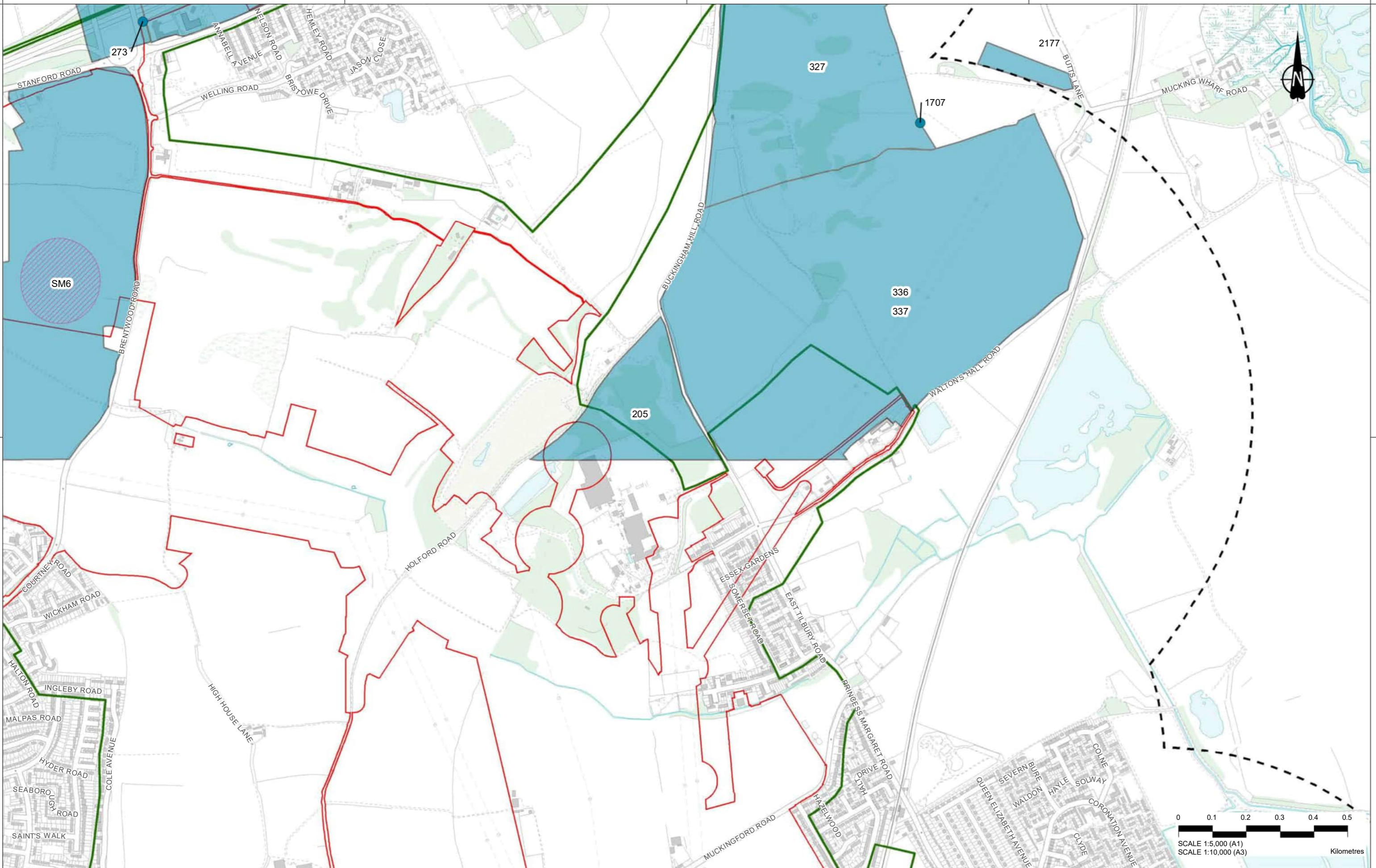
Drawing title  
**Figure 4 - Early Medieval Archaeological Assets**

Drawing number  
 HE540039-CJV-EHR-SZP\_EGNE0000000-DR-LE-30076

Original Size	Revision
A3	P01
Scale 1:10,000	

Page 15 of 27





Contains Ordnance Survey data. © Crown copyright and database rights 2020. Ordnance Survey 100030649

Rev	Status	Rev. Date	Purpose of revision	Drawn	Chk'd	Apprv'd
P01	SB	03/09/2020	For Information	VG	LB	BF

MXD Location: Z:\Environment\Environmental Statement\06. Cultural Heritage\Desk Based Assessment\HE540039-CJV-EHR-SZP\_EGNE00000000-DR-LE-30076 - Figure 4 - Early Medieval Archaeological Assets\_10.5.mxd

**LEGEND**

Order Limits	<b>Designated Early Medieval Archaeological Assets</b>	<b>Non-designated Early Medieval Archaeological Assets</b>
1km Study Area	Scheduled Monuments (SM)	Point
Zone of Visual Influence		Polygon



Client  
**highways england**

Project  
**LOWER THAMES CROSSING**  
5th Floor Beaufort House  
15 St Botolph Street  
London EC3A 7DT

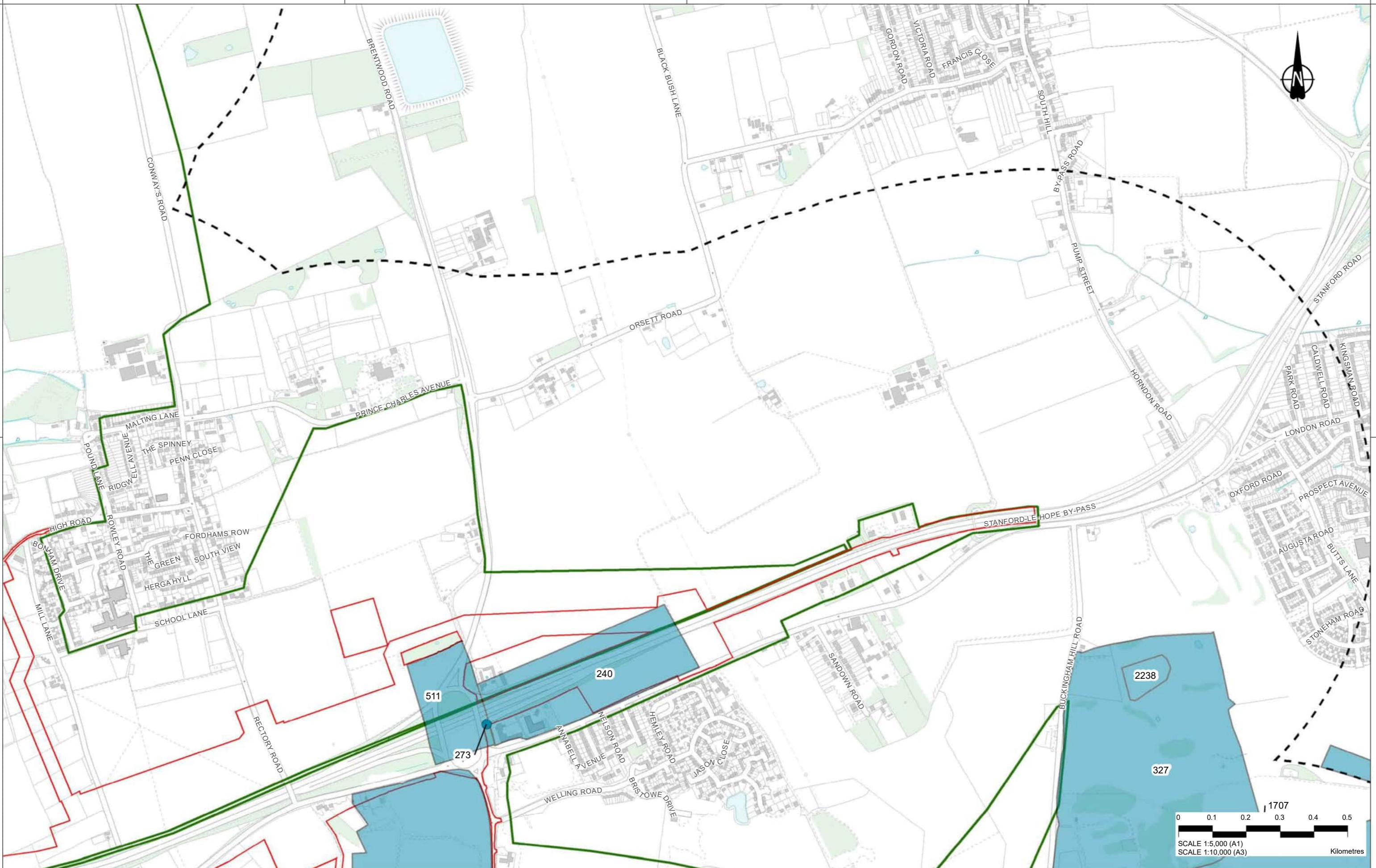
Status  
**Cultural Heritage Desk Based Assessment**

Original Size <b>A3</b>	Revision <b>P01</b>
Scale 1:10,000	

Drawing title  
**Figure 4 - Early Medieval Archaeological Assets**  
Page 16 of 27

Drawing number  
**HE540039-CJV-EHR-SZP\_EGNE00000000-DR-LE-30076**





Contains Ordnance Survey data. © Crown copyright and database rights 2020. Ordnance Survey 100030649

Rev	Status	Rev. Date	Purpose of revision	Drawn	Check'd	Appr'd
P01	SB	03/09/2020	For Information	VG	LB	BF

MXD Location: Z:\Environment\Environmental Statement\06\_Cultural Heritage\Desk Based Assessment\HE540039-CJV-EHR-SZP\_EGNE00000000-DR-LE-30076 - Figure 4 - Early Medieval Archaeological Assets\_10.5.mxd

**LEGEND**

Order Limits	Non-designated Early Medieval Archaeological Assets Point
1km Study Area	Polygon
Zone of Visual Influence	

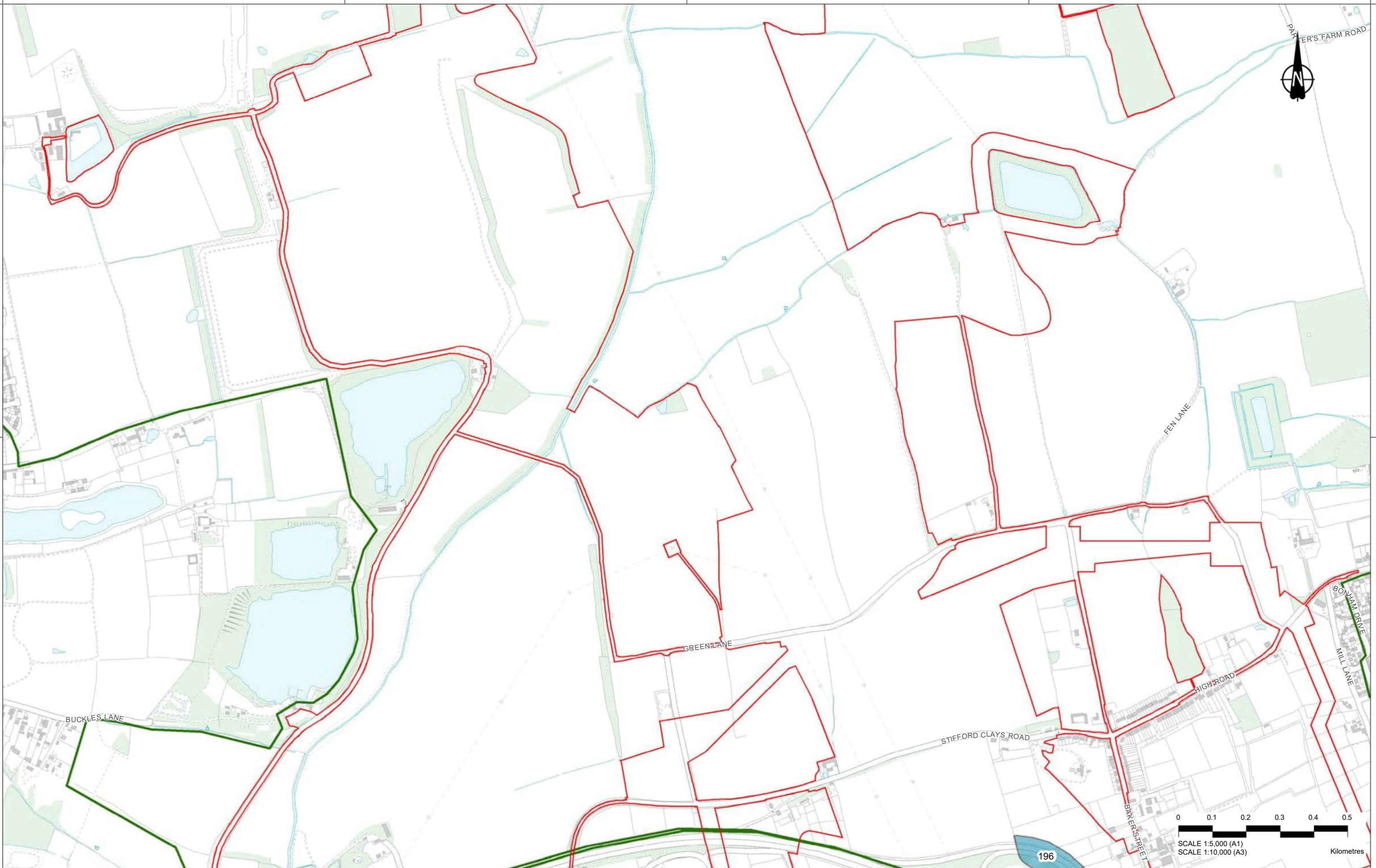


Client  
 highways england

Project  
**LOWER THAMES CROSSING**  
 5th Floor Beaufort House  
 15 St Botolph Street  
 London EC3A 7DT

Status	Cultural Heritage Desk Based Assessment	Original Size	A3	Revision	P01
Drawing title	Figure 4 - Early Medieval Archaeological Assets				
Drawing number	HE540039-CJV-EHR-SZP_EGNE00000000-DR-LE-30076				
					Page 17 of 27



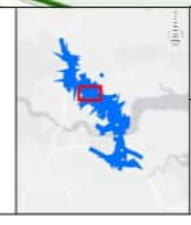


Contains Ordnance Survey data. © Crown copyright and database rights 2020. Ordnance Survey 100030649

Rev	Status	Rev. Date	Purpose of revision	Drawn	Chk'd	Appr'd
P01	SB	03/09/2020	For Information	VG	LB	BF

**LEGEND**

- Order Limits
- 1km Study Area
- Zone of Visual Influence
- Polygon



Client

Project  
**LOWER THAMES CROSSING**  
 5th Floor Beaufort House  
 15 St Botolph Street  
 London EC3A 7DT

Status  
**Cultural Heritage Desk Based Assessment**

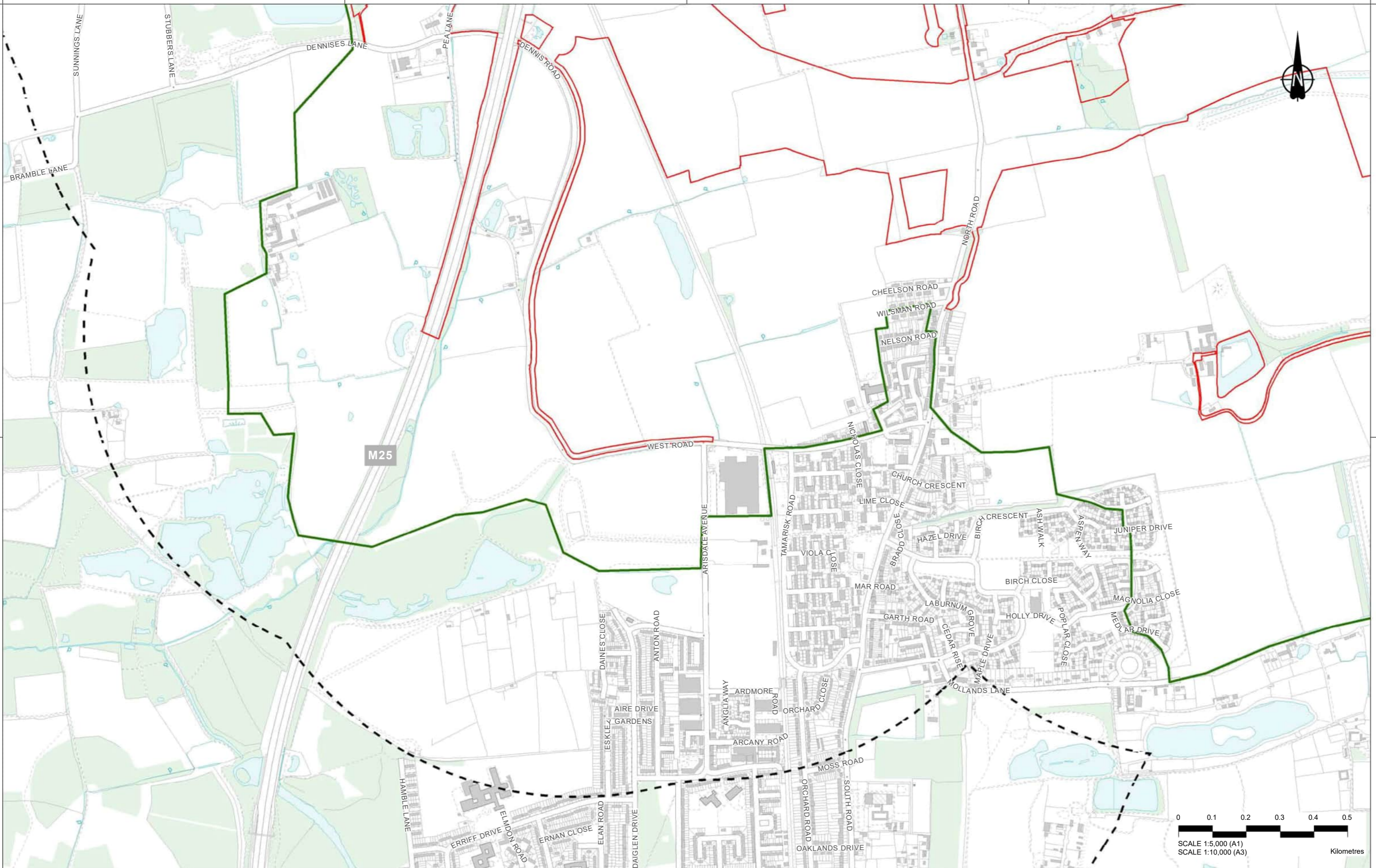
Drawing title  
**Figure 4 - Early Medieval Archaeological Assets**

Drawing number  
**HE540039-CJV-EHR-SZP\_EGNE0000000-DR-LE-30076**

Original Size	Revision
A3	P01
Scale 1:10,000	

Page 18 of 27





Contains Ordnance Survey data. © Crown copyright and database rights 2020. Ordnance Survey 100030649

Rev	Status	Rev. Date	Purpose of revision	Drawn	Check'd	Appr'd
P01	SB	03/09/2020	For Information	VG	LB	BF

**LEGEND**

- Order Limits
- 1km Study Area
- Zone of Visual Influence

Client	
Project	<b>LOWER THAMES CROSSING</b> 5th Floor Beaufort House 15 St Botolph Street London EC3A 7DT



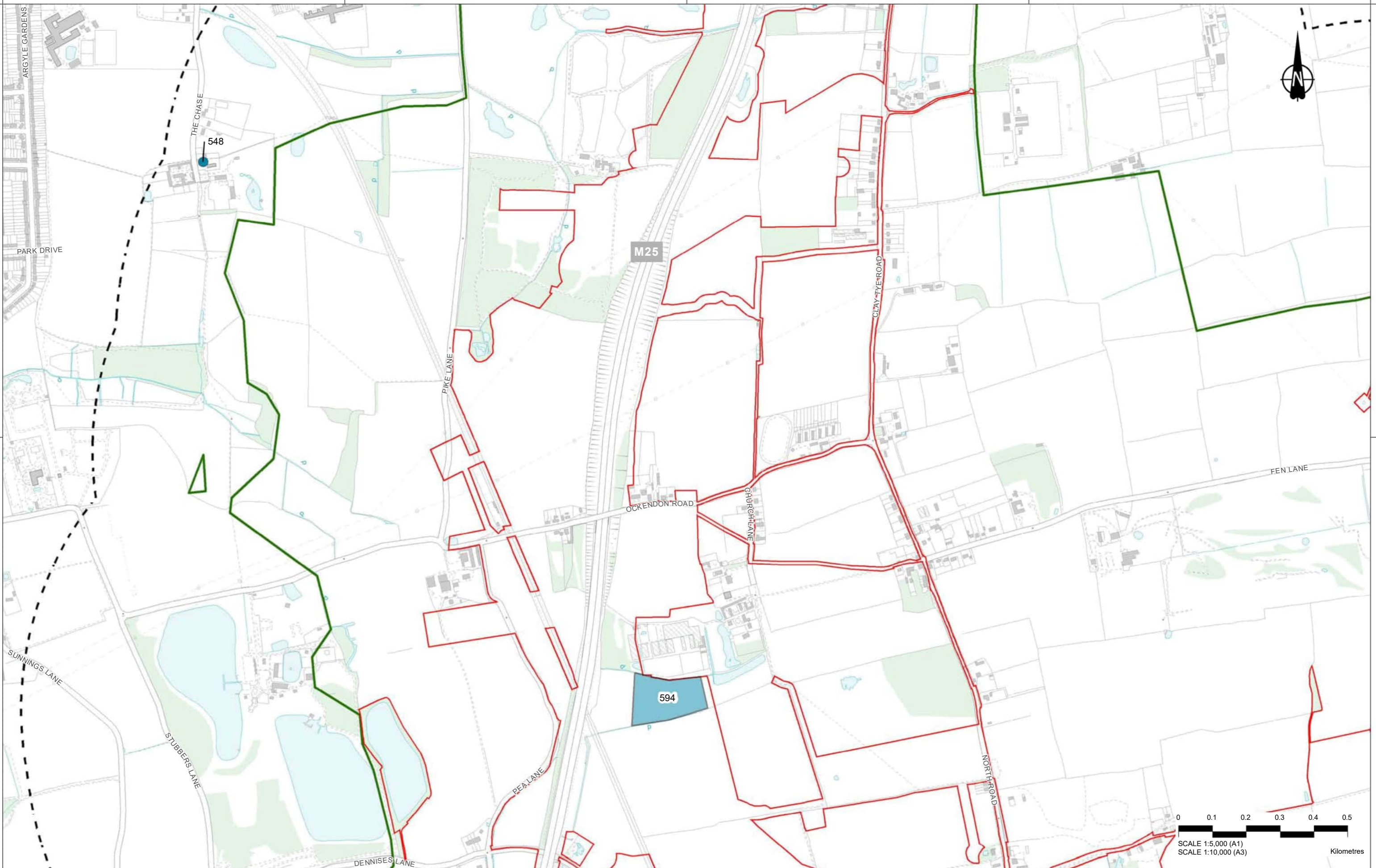
Status	Cultural Heritage Desk Based Assessment	Original Size	A3	Revision	P01
Drawing title	<b>Figure 4 - Early Medieval Archaeological Assets</b>				
Drawing number	HE540039-CJV-EHR-SZP_EGNE00000000-DR-LE-30076				

Scale 1:5,000 (A1)  
Scale 1:10,000 (A3)  
Kilometres

0 0.1 0.2 0.3 0.4 0.5

Page 19 of 27





Contains Ordnance Survey data. © Crown copyright and database right 2020. Ordnance Survey 100030649

Rev	Status	Rev. Date	Purpose of revision	Drawn	Chk'd	Appr'd
P01	SB	03/09/2020	For Information	VG	LB	BF

**LEGEND**

- Order Limits (Red outline)
- 1km Study Area (Dashed black line)
- Zone of Visual Influence (Green outline)
- Non-designated Early Medieval Archaeological Assets
  - Point (Blue dot)
  - Polygon (Blue polygon)



Client

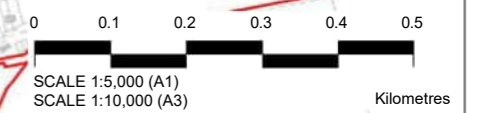
Project  
**LOWER THAMES CROSSING**  
 5th Floor Beaufort House  
 15 St Botolph Street  
 London EC3A 7DT

Status  
**Cultural Heritage**  
**Desk Based Assessment**

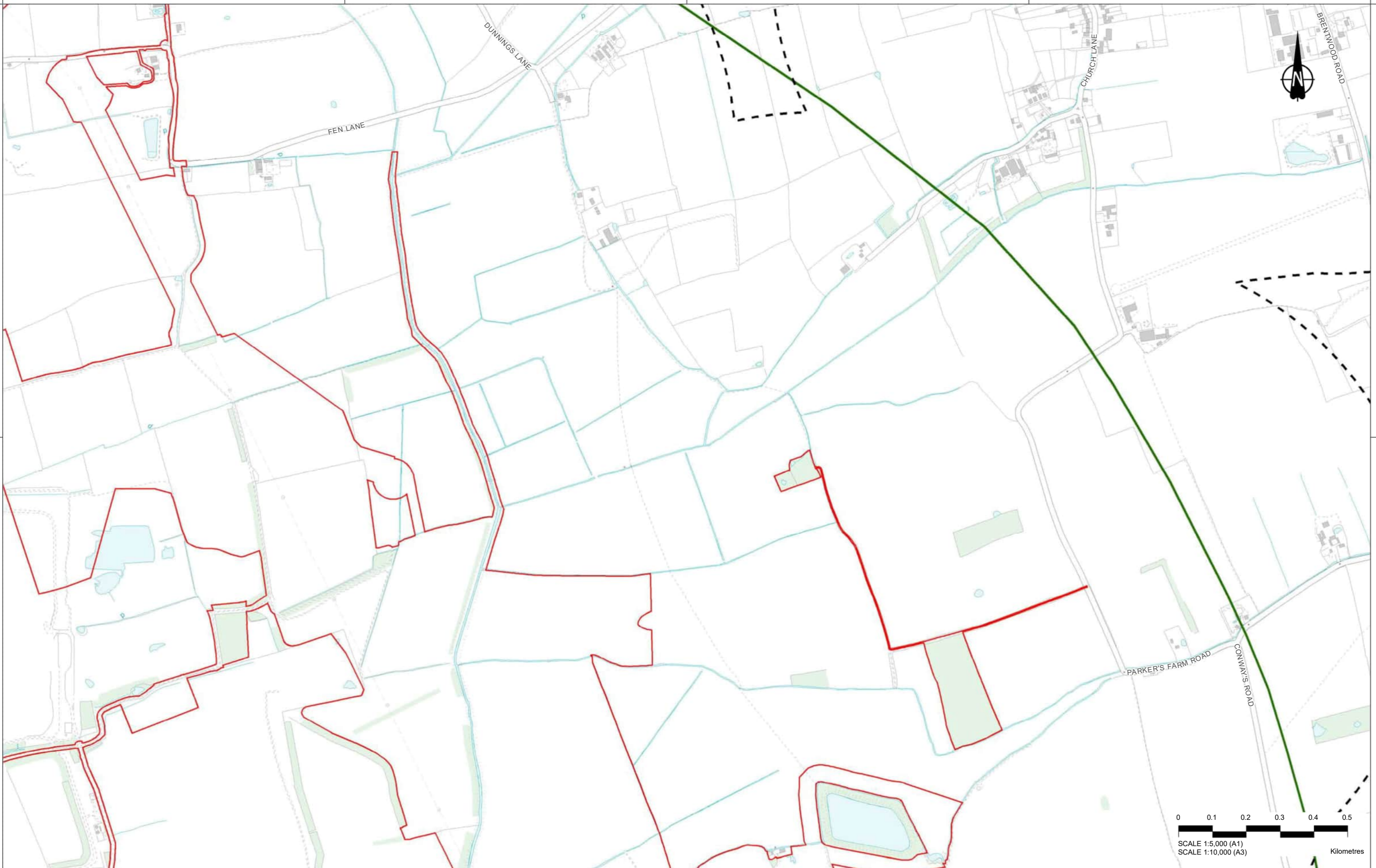
Original Size	Revision
A3	P01
Scale 1:10,000	

Drawing title  
**Figure 4 - Early Medieval Archaeological Assets**  
 Page 20 of 27

Drawing number  
 HE540039-CJV-EHR-SZP\_EGNE00000000-DR-LE-30076







Contains Ordnance Survey data. © Crown copyright and database right 2020. Ordnance Survey 100030649

Rev	Status	Rev. Date	Purpose of revision	Drawn	Chk'd	Apprv'd
P01	SB	03/09/2020	For Information	VG	LB	BF

**LEGEND**

- Order Limits
- 1km Study Area
- Zone of Visual Influence

Client



Project

**LOWER THAMES CROSSING**

5th Floor Beaufort House  
15 St Botolph Street  
London EC3A 7DT



Status

**Cultural Heritage**  
**Desk Based Assessment**

Drawing title

**Figure 4 - Early Medieval Archaeological Assets**

Drawing number

HE540039-CJV-EHR-SZP\_EGNE00000000-DR-LE-30076

Original Size

**A3**

Revision

**P01**

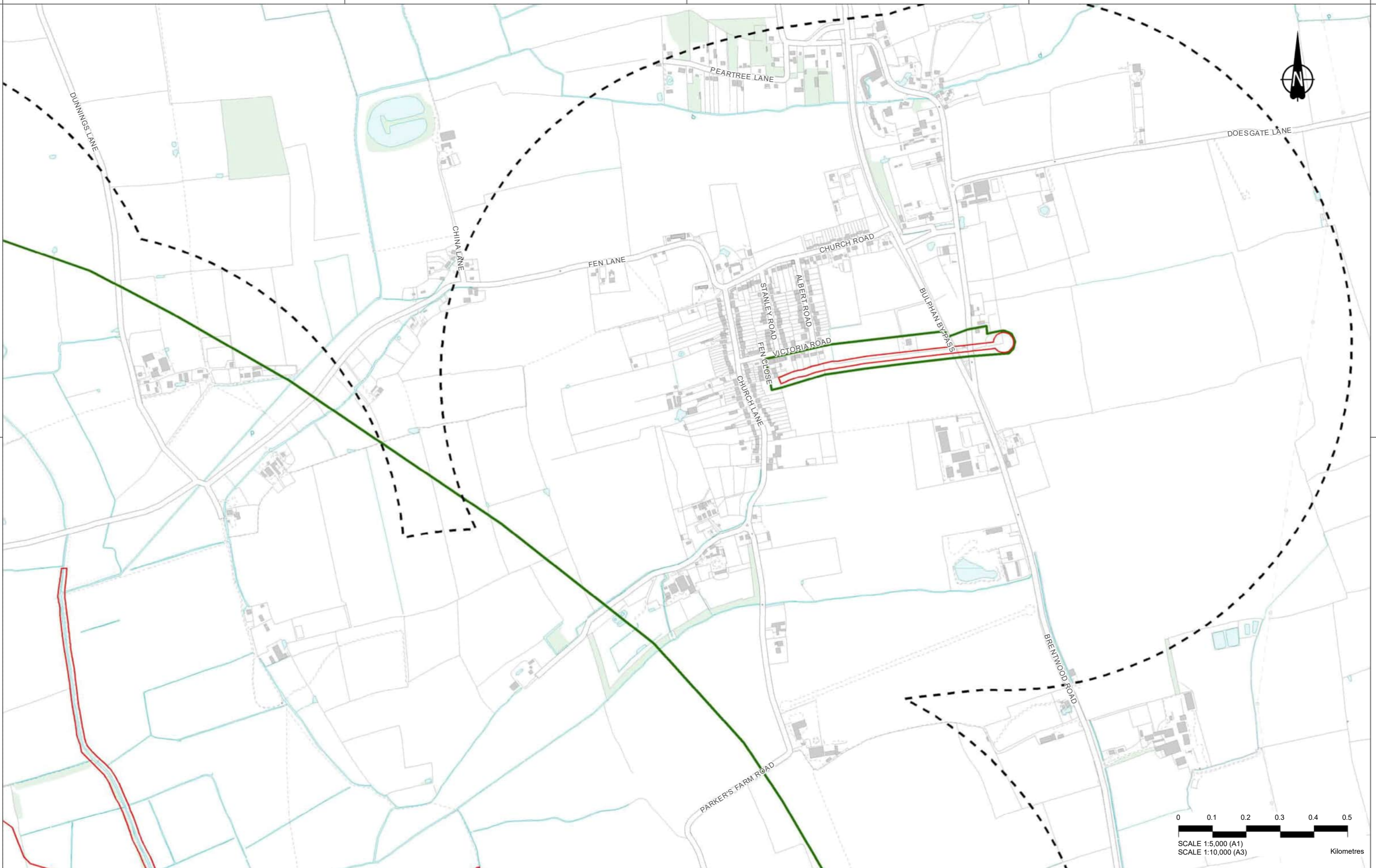
Scale

1:10,000

0 0.1 0.2 0.3 0.4 0.5  
Kilometres

SCALE 1:5,000 (A1)  
SCALE 1:10,000 (A3)





Contains Ordnance Survey data. © Crown copyright and database right 2020. Ordnance Survey 100030549

Rev	Status	Rev. Date	Purpose of revision	Drawn	Chk'd	Apprv'd
P01	SB	03/09/2020	For Information	VG	LB	BF

**LEGEND**

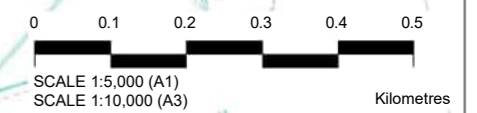
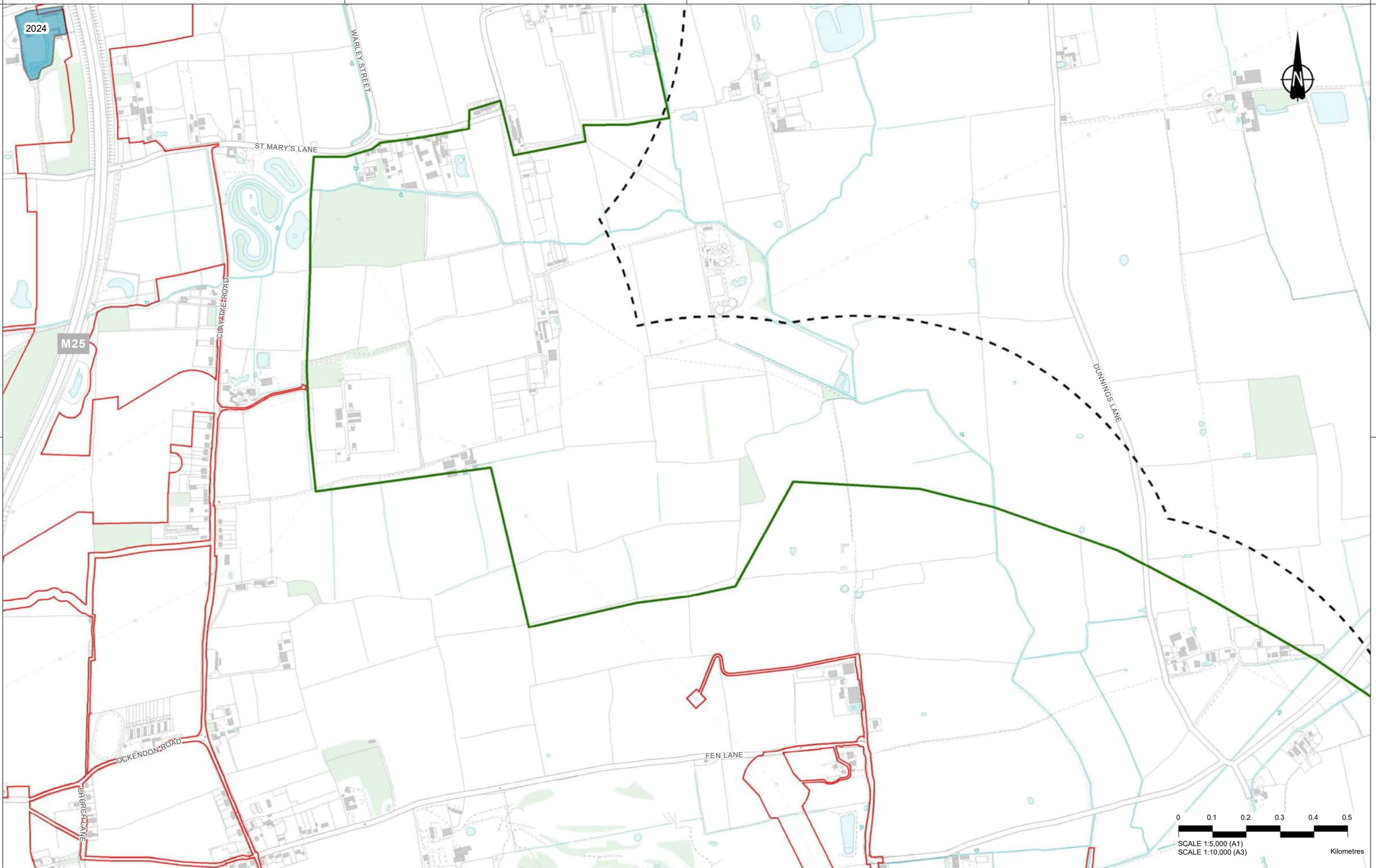
- Order Limits
- 1km Study Area
- Zone of Visual Influence



Client  
  
 Project  
**LOWER THAMES CROSSING**  
 5th Floor Beaufort House  
 15 St Botolph Street  
 London EC3A 7DT

Status	Cultural Heritage Desk Based Assessment	Original Size A3	Revision P01
Drawing title	Figure 4 - Early Medieval Archaeological Assets		
Drawing number	HE540039-CJV-EHR-SZP_EGNE00000000-DR-LE-30076		
	Page 22 of 27		





Contains Ordnance Survey data. © Crown copyright and database rights 2020. Ordnance Survey 100030549

Rev	Status	Rev. Date	Purpose of revision	Drawn	Chk'd	Appr'd
P01	SB	03/09/2020	For Information	VG	LB	BF

**LEGEND**

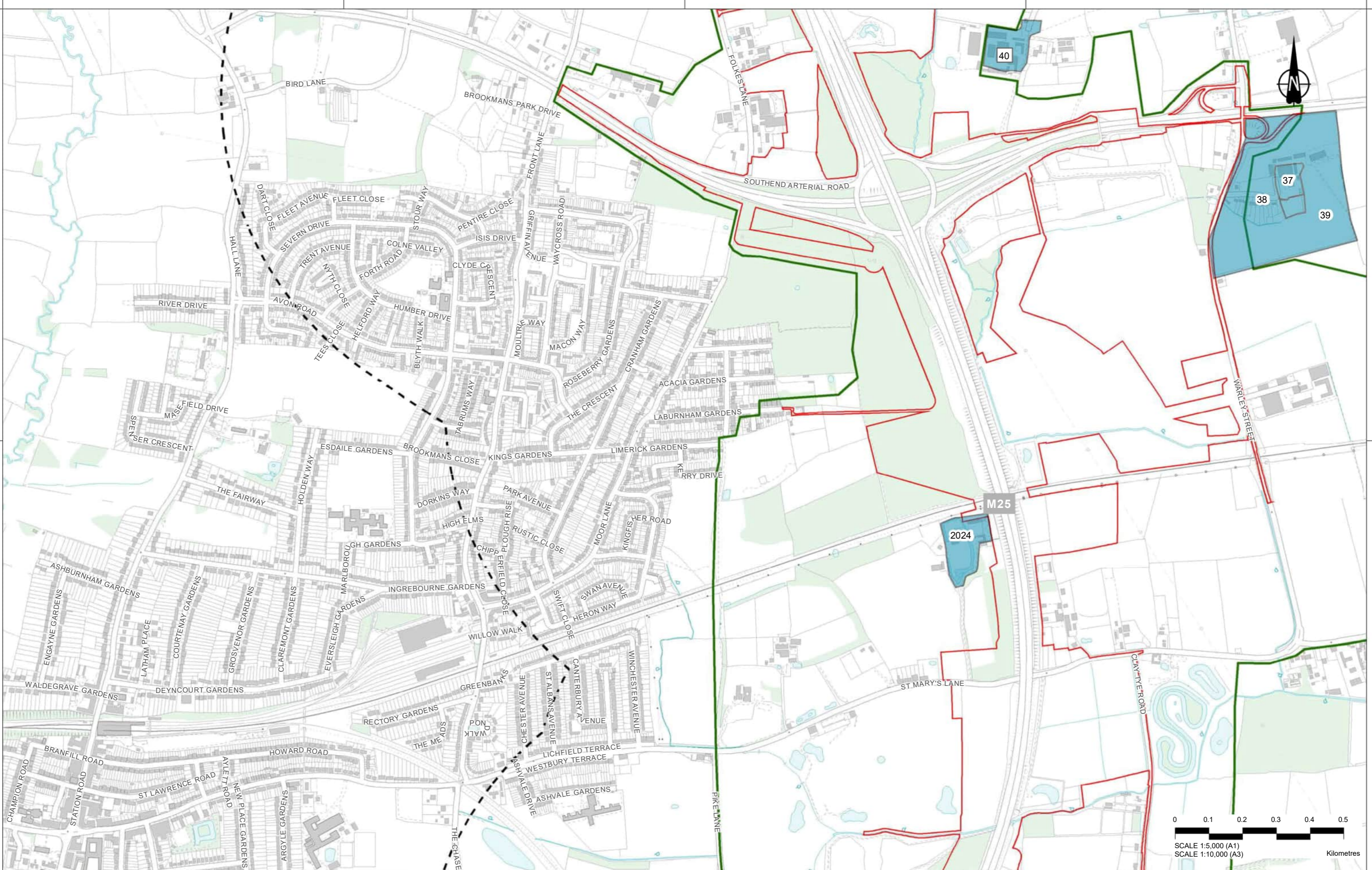
- Order Limits
- 1km Study Area
- Zone of Visual Influence
- Polygon



Client  
  
 Project  
**LOWER THAMES CROSSING**  
 5th Floor Beaufort House  
 15 St Botolph Street  
 London EC3A 7DT

Status	Cultural Heritage Desk Based Assessment		Original Size	A3	Revision	P01
Drawing title	Figure 4 - Early Medieval Archaeological Assets					
Drawing number	HE540039-CJV-EHR-SZP_EGNE00000000-DR-LE-30076					
	Page 23 of 27					





Contains Ordnance Survey data. © Crown copyright and database rights 2020. Ordnance Survey 100030649

Rev	Status	Rev. Date	Purpose of revision	Drawn	Check'd	Appr'd
P01	SB	03/09/2020	For Information	VG	LB	BF

**LEGEND**

- Order Limits
- 1km Study Area
- Zone of Visual Influence
- Polygon

Client: highways england

Project: **LOWER THAMES CROSSING**  
 5th Floor Beaufort House  
 15 St Botolph Street  
 London EC3A 7DT

Status: Cultural Heritage  
 Desk Based Assessment

Drawing title: **Figure 4 - Early Medieval Archaeological Assets**

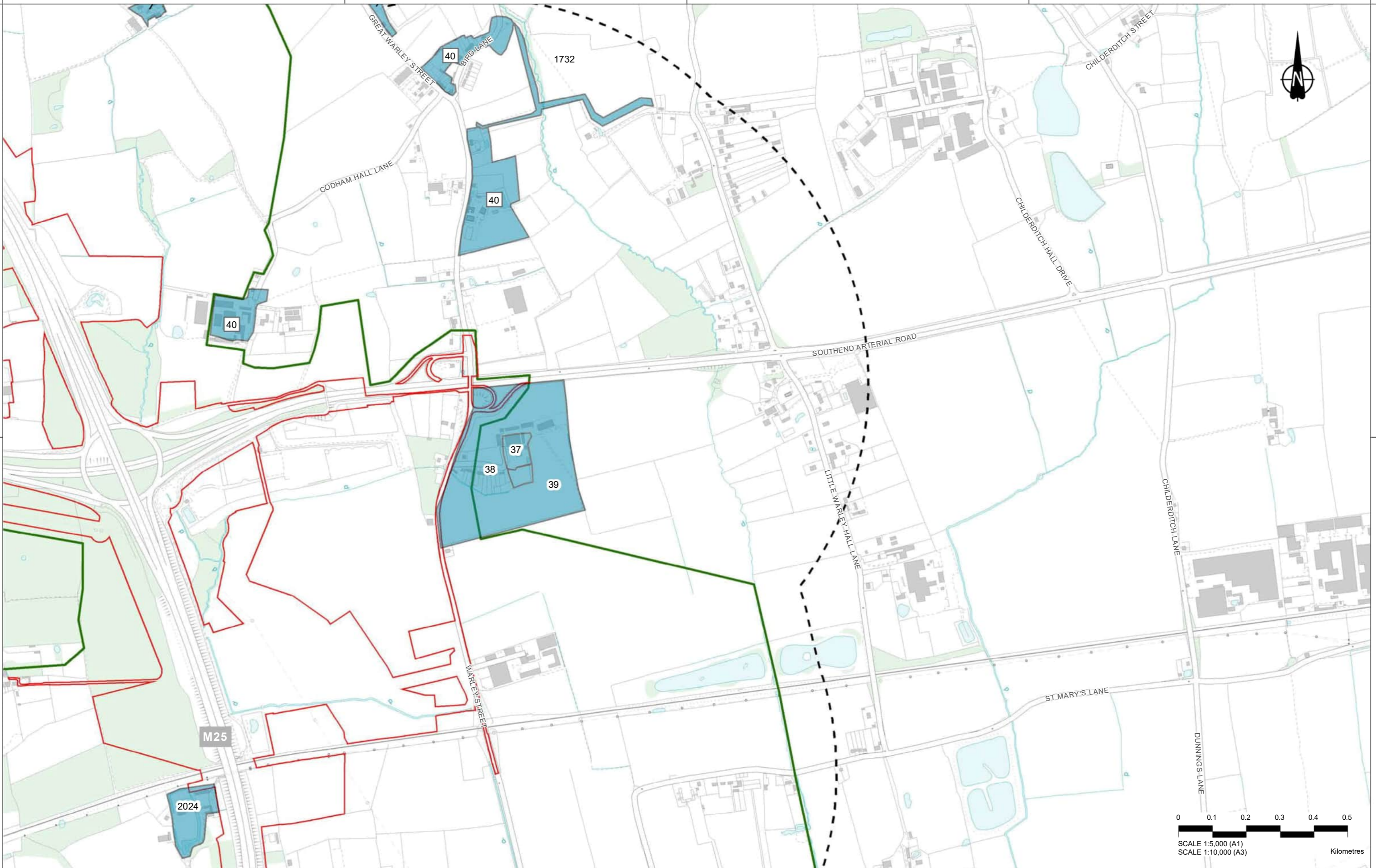
Drawing number: HE540039-CJV-EHR-SZP\_EGNE00000000-DR-LE-30076

Original Size: A3  
 Revision: P01  
 Scale: 1:10,000

Page 24 of 27







Contains Ordnance Survey data. © Crown copyright and database rights 2020. Ordnance Survey 100030649


P01	SB	03/09/2020	For Information	VG	LB	BF
Rev	Status	Rev. Date	Purpose of revision	Drawn	Chck'd	Apprv'd

MXD Location: Z:\Environment\Environmental Statement\06\_Cultural Heritage\Desk Based Assessment\HE540039-CJV-EHR-SZP\_EGNE0000000-DR-LE-30076 - Figure 4 - Early Medieval Archaeological Assets\_10.5.mxd

**LEGEND**

- Order Limits
- 1km Study Area
- Zone of Visual Influence
- Polygon

Client



Project

**LOWER THAMES CROSSING**

5th Floor Beaufort House  
15 St Botolph Street  
London EC3A 7DT



Status

**Cultural Heritage**  
**Desk Based Assessment**

Drawing title

**Figure 4 - Early Medieval Archaeological Assets**

Drawing number

HE540039-CJV-EHR-SZP\_EGNE0000000-DR-LE-30076

Scale

SCALE 1:5,000 (A1)  
SCALE 1:10,000 (A3)

Kilometres

0 0.1 0.2 0.3 0.4 0.5

Original Size

**A3**

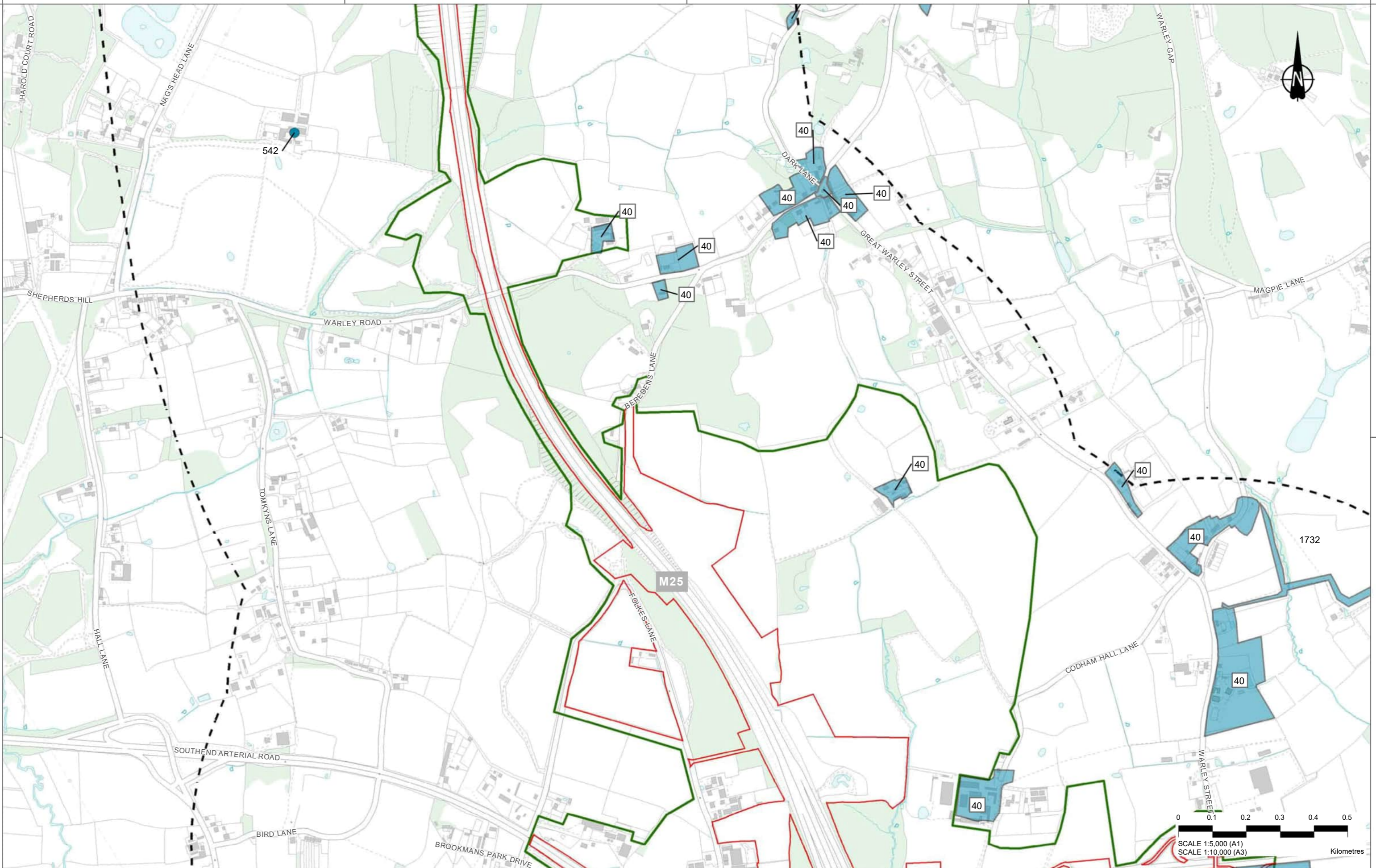
Revision

**P01**

Scale 1:10,000

Page 25 of 27





Contains Ordnance Survey data. © Crown copyright and database rights 2020. Ordnance Survey 100030649

P01	SB	03/09/2020	For Information	VG	LB	BF
Rev	Status	Rev. Date	Purpose of revision	Drawn	Chk'd	Appr'd

MXD Location: Z:\Environment\Environmental Statement\06. Cultural Heritage\Desk Based Assessment\HE540039-CJV-EHR-SZP\_EGNE00000000-DR-LE-30076 - Figure 4 - Early Medieval Archaeological Assets\_10.5.mxd

**LEGEND**

- Order Limits (Red outline)
- 1km Study Area (Dashed line)
- Zone of Visual Influence (Green outline)
- Non-designated Early Medieval Archaeological Assets
  - Point (Blue dot)
  - Polygon (Blue polygon)

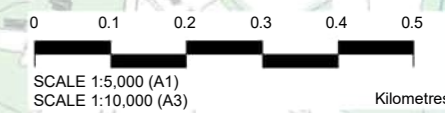
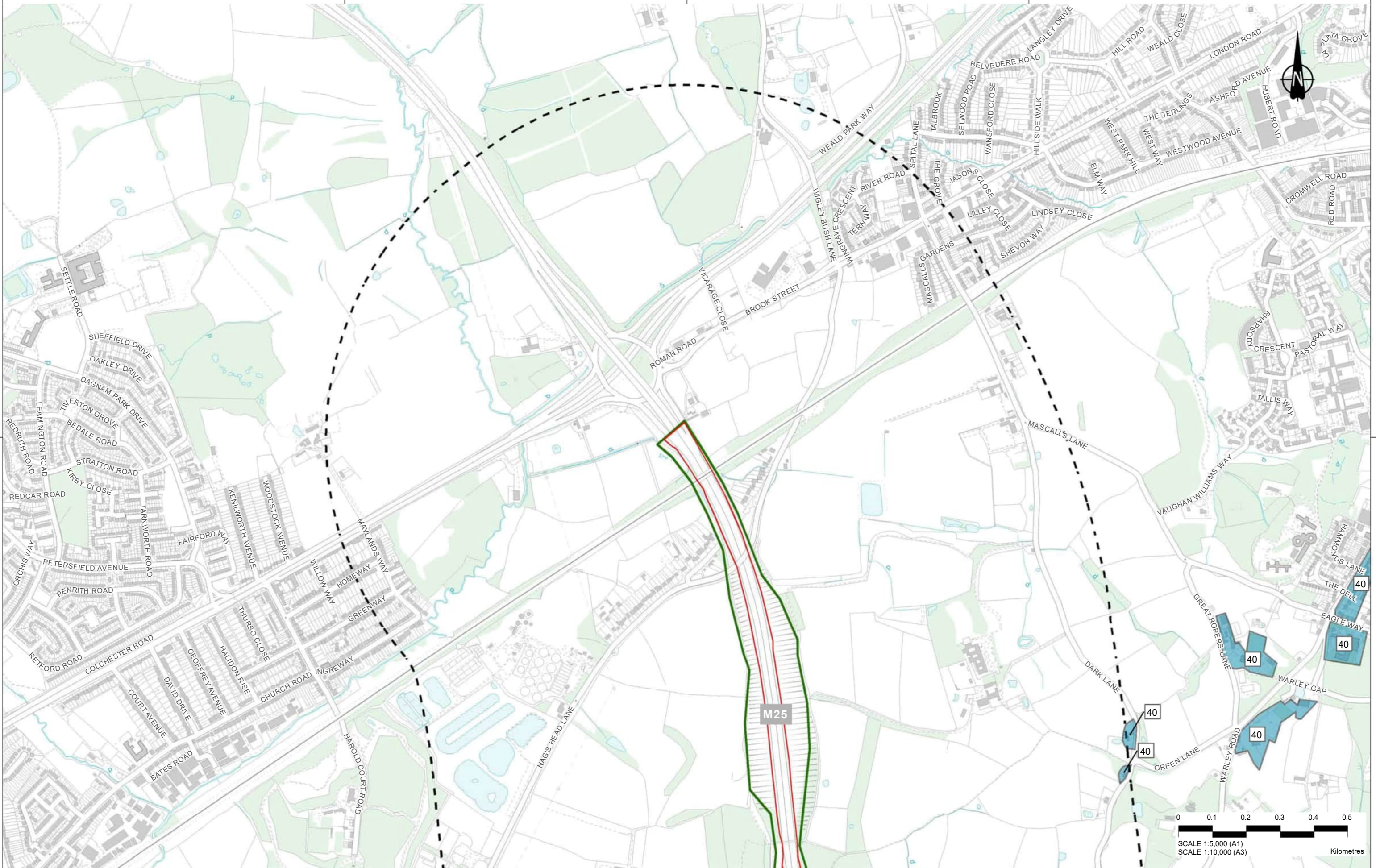


Client  
 highways england

Project  
**LOWER THAMES CROSSING**  
 5th Floor Beaufort House  
 15 St Botolph Street  
 London EC3A 7DT

Status	Cultural Heritage		Original Size	Revision
	Desk Based Assessment		A3	P01
Drawing title	Figure 4 - Early Medieval Archaeological Assets			
	Page 26 of 27			
Drawing number	HE540039-CJV-EHR-SZP_EGNE00000000-DR-LE-30076			





Contains Ordnance Survey data. © Crown copyright and database rights 2020. Ordnance Survey 100030649

Rev	Status	Rev. Date	Purpose of revision	Drawn	Check'd	Apprv'd
P01	SB	03/09/2020	For Information	VG	LB	BF

**LEGEND**

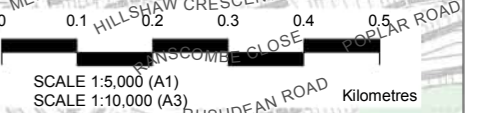
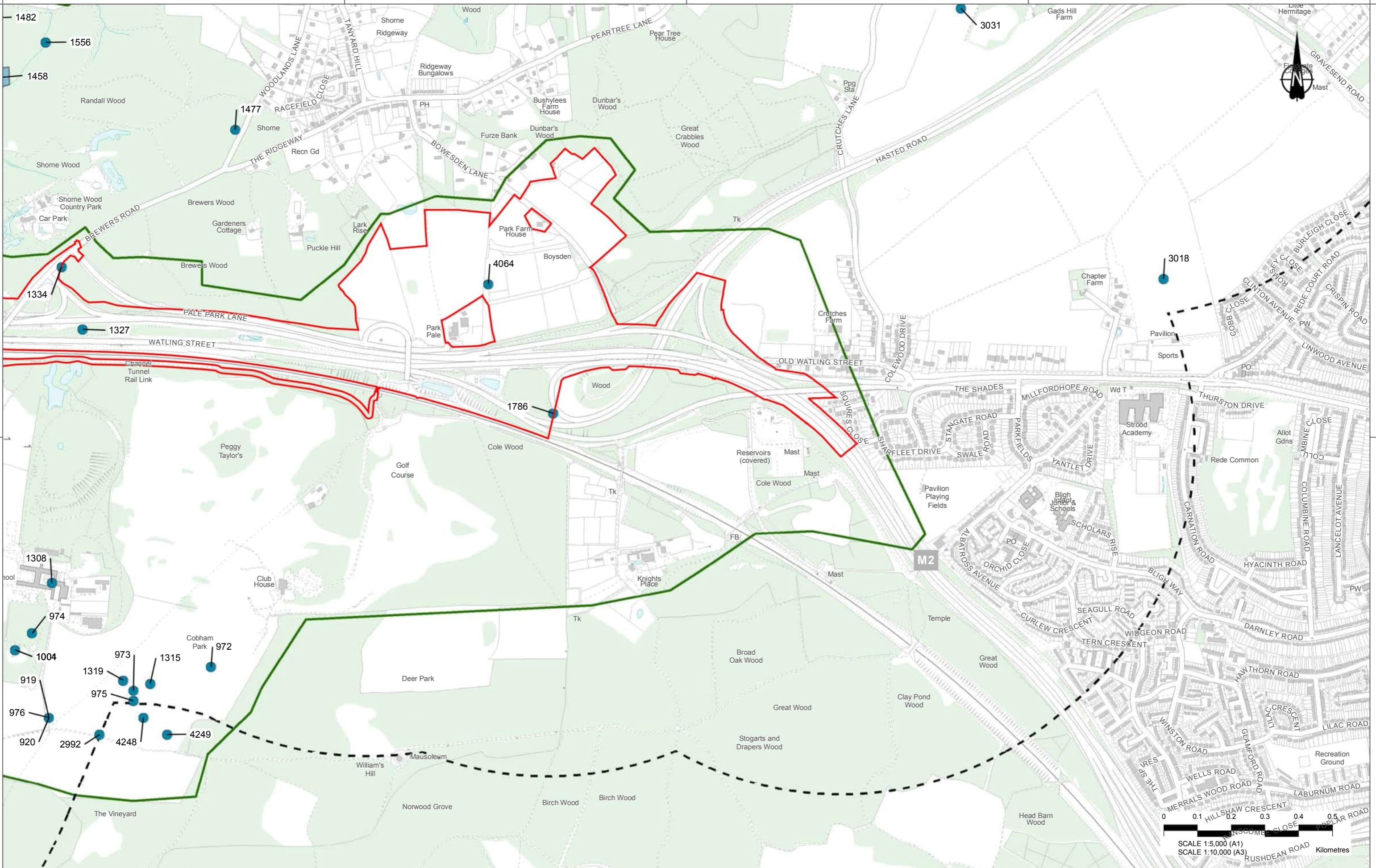
- Order Limits
- 1km Study Area
- Zone of Visual Influence
- Polygon



Client  
  
 Project  
**LOWER THAMES CROSSING**  
 5th Floor Beaufort House  
 15 St Botolph Street  
 London EC3A 7DT

Status	Cultural Heritage Desk Based Assessment		Original Size <b>A3</b>	Revision <b>P01</b>
Drawing title	<b>Figure 4 - Early Medieval Archaeological Assets</b>			
Drawing number	HE540039-CJV-EHR-SZP_EGNE00000000-DR-LE-30076			
	Page 27 of 27			





Contains Ordnance Survey data. © Crown copyright and database rights 2020. Ordnance Survey 100030649

Rev	Status	Rev. Date	Purpose of revision	Drawn	Check'd	Appr'd
P01	SB	03/09/2020	For Information	VG	LB	BF

MXD Location: Y:\Environment\Environmental Statement\06. Cultural Heritage\Desk Based Assessment\HE540039-CJV-EHR-SZP\_EGNE0000000-DR-LE-30077 - Figure 5 - Medieval Archaeological Assets\_10.5.mxd

**LEGEND**

Order Limits	Non-designated Medieval Archaeological Assets Point
1km Study Area	Polygon
Zone of Visual Influence	



Client  
**highways england**

Project  
**LOWER THAMES CROSSING**  
5th Floor Beaufort House  
15 St Botolph Street  
London EC3A 7DT

Status  
**Cultural Heritage Desk Based Assessment**

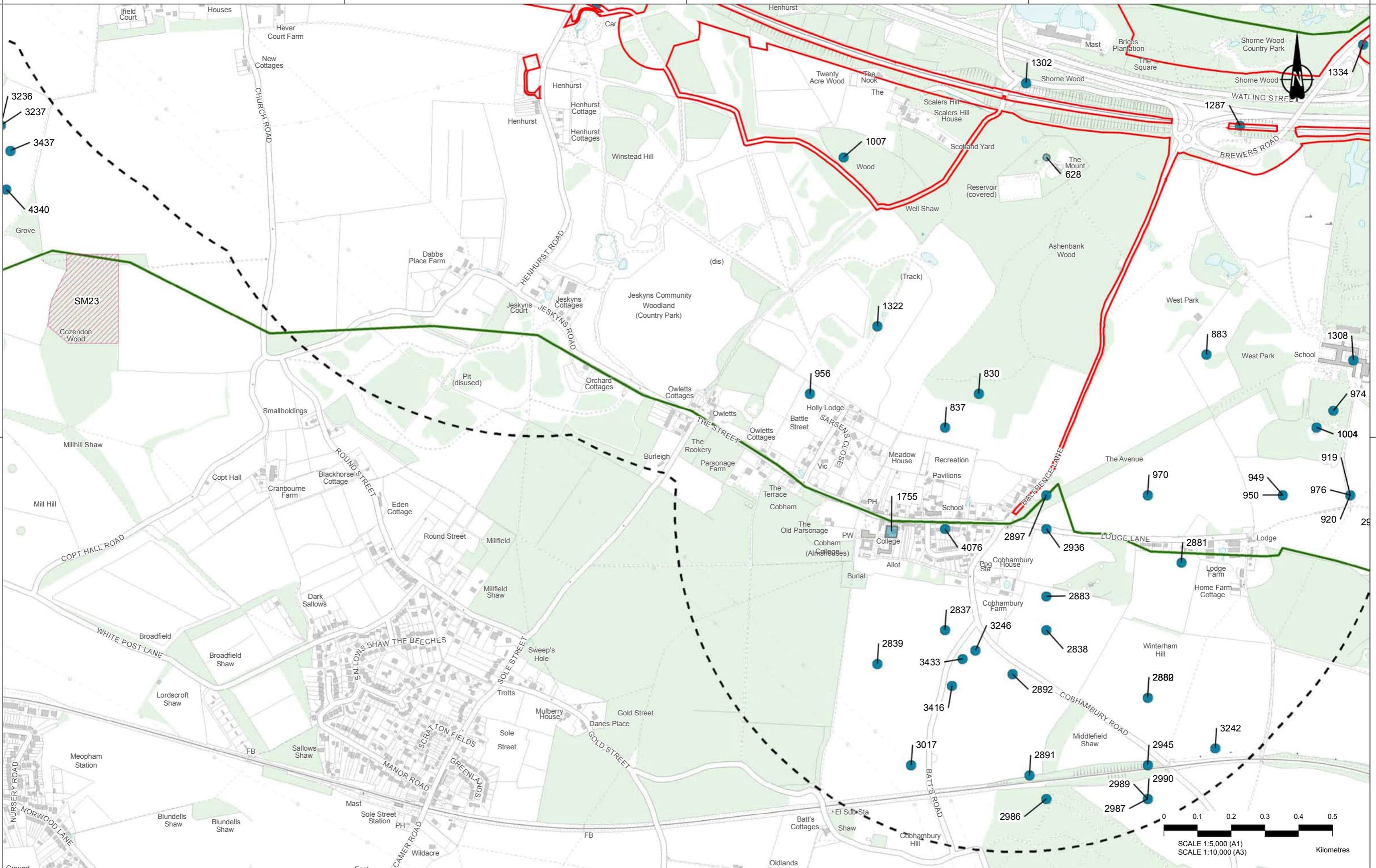
Drawing title  
**Figure 5 - Medieval Archaeological Assets**

Drawing number  
**HE540039-CJV-EHR-SZP\_EGNE0000000-DR-LE-30077**

Page 1 of 27

Original Size	Revision
A3	P01
Scale 1:10,000	





Consent Ordnance Survey data. © Crown copyright and database rights 2020. Ordnance Survey 100030649

Rev	Status	Rev. Date	Purpose of revision	Drawn	Check'd	Apprv'd
P01	SB	03/09/2020	For Information	VG	LB	BF

MXD Location: Y:\Environment\Environmental Statement\06. Cultural Heritage\Desk Based Assessment\HE540039-CJV-EHR-SZP\_EGNE00000000-DR-LE-30077 - Figure 5 - Medieval Archaeological Assets\_10.5.mxd

**LEGEND**

Order Limits	<b>Designated Medieval Archaeological Assets</b>	<b>Non-designated Medieval Archaeological Assets</b>
1km Study Area	Scheduled Monuments (SM)	Point
Zone of Visual Influence		Polygon



Client  
**highways england**

Project  
**LOWER THAMES CROSSING**  
5th Floor Beaufort House  
15 St Botolph Street  
London EC3A 7DT

Status  
**Cultural Heritage Desk Based Assessment**

Drawing title  
**Figure 5 - Medieval Archaeological Assets**

Page 2 of 27

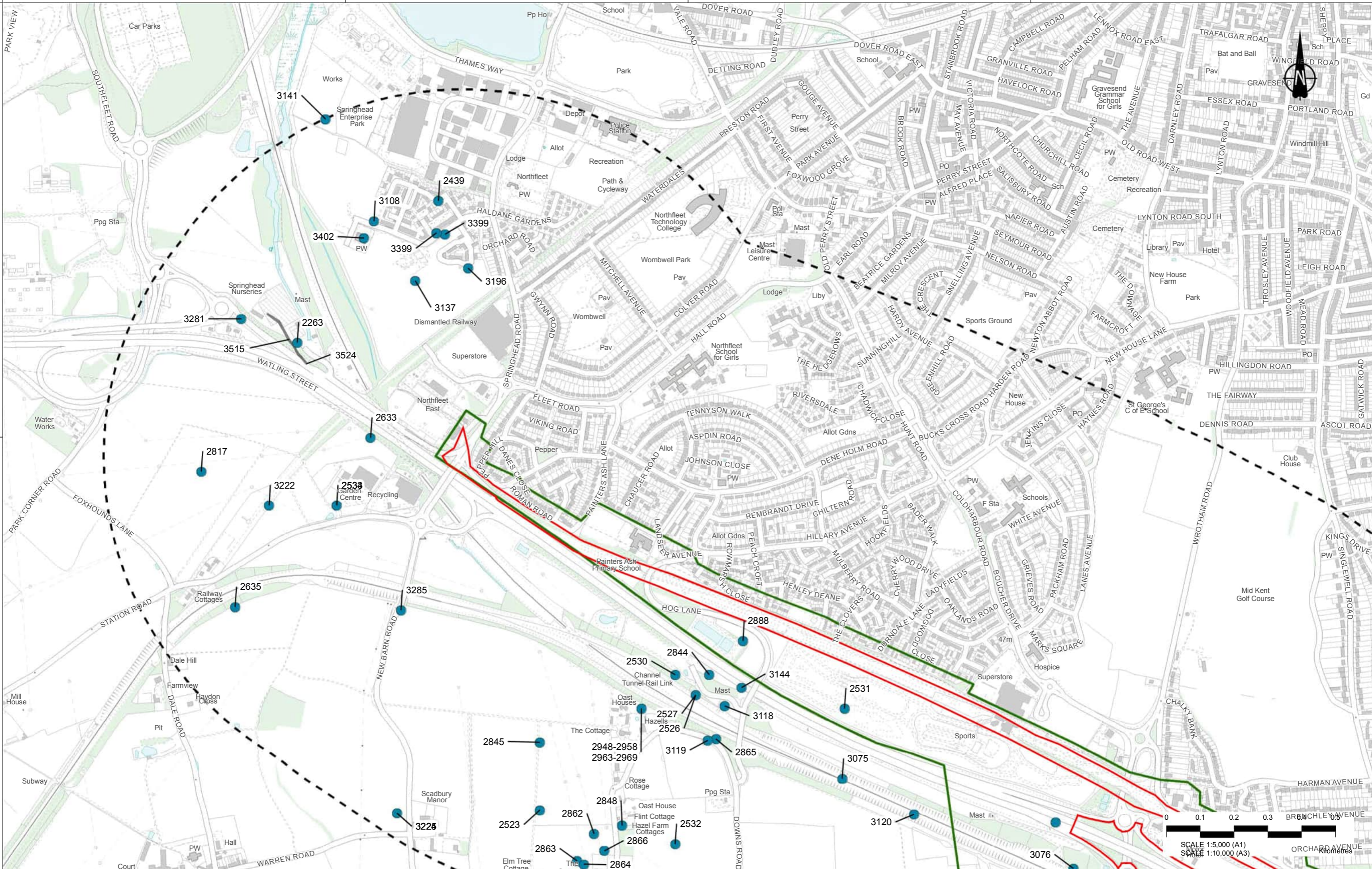
Drawing number  
**HE540039-CJV-EHR-SZP\_EGNE00000000-DR-LE-30077**

Original Size	Revision
A3	P01
Scale 1:10,000	









Rev	Status	Rev. Date	Purpose of revision	Drawn	Chk'd	Apprv'd
P01	SB	03/09/2020	For Information	VG	LB	BF

**LEGEND**

- Order Limits
- 1km Study Area
- Zone of Visual Influence
- Point
- Polygon

**Non-designated Medieval Archaeological Assets**



Client: **highways england**

Project: **LOWER THAMES CROSSING**

5th Floor Beaufort House  
15 St Botolph Street  
London EC3A 7DT

Status: Cultural Heritage Desk Based Assessment

Original Size: A3, Revision: P01

Scale: 1:10,000

Drawing title: **Figure 5 - Medieval Archaeological Assets**

Page 4 of 27

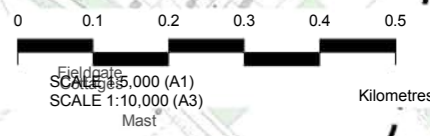
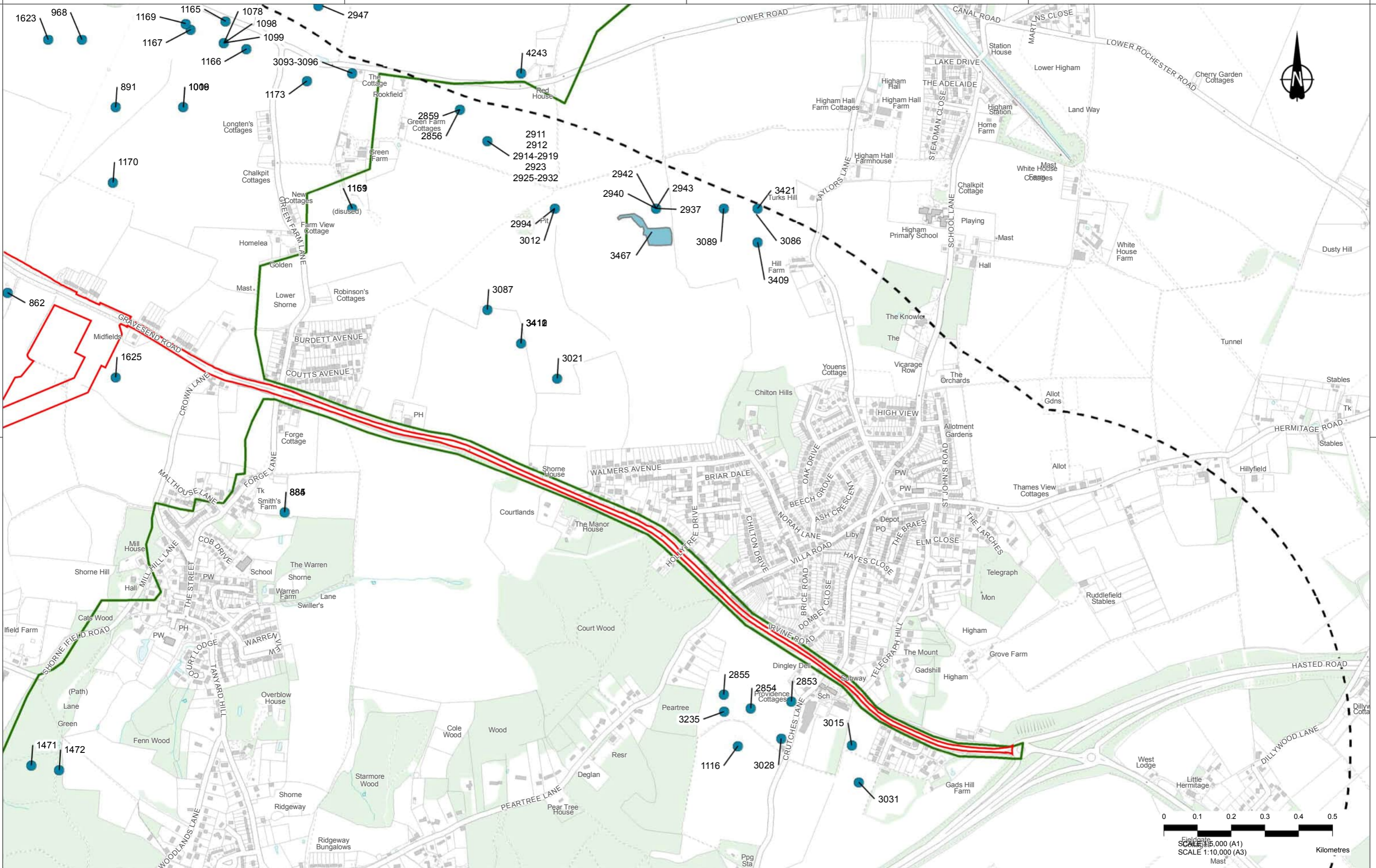
Drawing number: HE540039-CJV-EHR-SZP\_EGNE0000000-DR-LE-30077

MXD Location: Y:\Environment\Environmental Statement\06\_Cultural Heritage\Desk Based Assessment\HE540039-CJV-EHR-SZP\_EGNE0000000-DR-LE-30077 - Figure 5 - Medieval Archaeological Assets\_10.5.mxd









Contains Ordnance Survey data. © Crown copyright and database rights 2020. Ordnance Survey 100030649

Rev	Status	Rev. Date	Purpose of revision	Drawn	Chk'd	Apprv'd
P01	SB	03/09/2020	For Information	VG	LB	BF

MXD Location: Y:\Environment\Environmental Statement\06. Cultural Heritage\Desk Based Assessment\HE540039-CJV-EHR-SZP\_EGNE0000000-DR-LE-30077 - Figure 5 - Medieval Archaeological Assets\_10.5.mxd

**LEGEND**

Order Limits	1km Study Area	Zone of Visual Influence	<b>Non-designated Medieval Archaeological Assets</b>
			Point
			Polygon



Client  
 highways england

Project  
**LOWER THAMES CROSSING**  
 5th Floor Beaufort House  
 15 St Botolph Street  
 London EC3A 7DT

Status  
**Cultural Heritage**  
 Desk Based Assessment

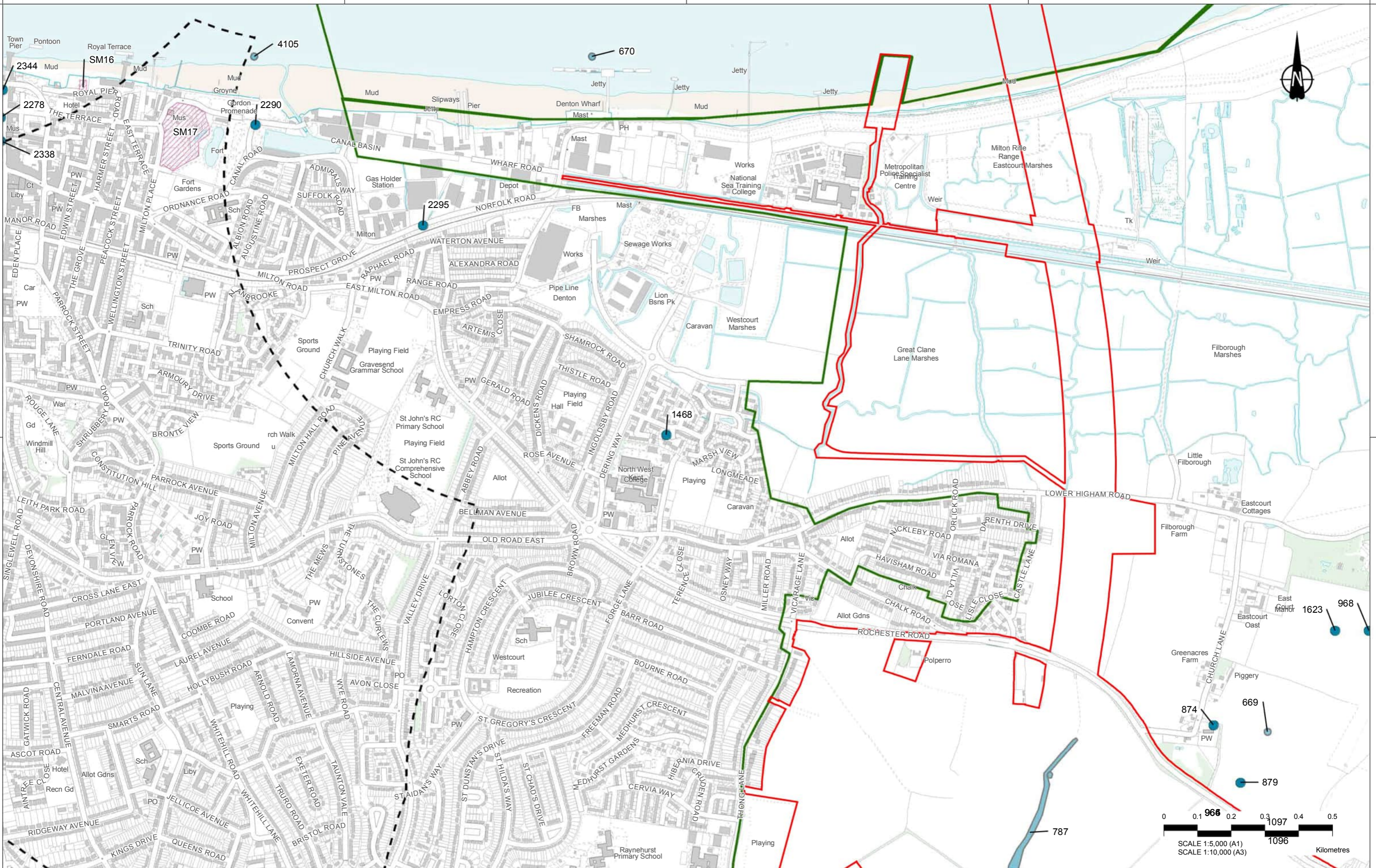
Drawing title  
**Figure 5 - Medieval Archaeological Assets**

Page 6 of 27

Drawing number  
 HE540039-CJV-EHR-SZP\_EGNE0000000-DR-LE-30077

Original Size	Revision
A3	P01
Scale 1:10,000	





Contains Ordnance Survey data. © Crown copyright and database rights 2020. Ordnance Survey 100030569

P01	SB	03/09/2020	For Information	VG	LB	BF
Rev	Status	Rev. Date	Purpose of revision	Drawn	Check'd	Apprv'd

MXD Location: Y:\Environment\Environmental Statement\06. Cultural Heritage\Desk Based Assessment\HE540039-CJV-EHR-SZP\_EGNE0000000-DR-LE-30077 - Figure 5 - Medieval Archaeological Assets\_10.5.mxd

**LEGEND**

Order Limits	<b>Designated Medieval Archaeological Assets</b>	<b>Non-designated Medieval Archaeological Assets</b>
1km Study Area	Scheduled Monuments (SM)	Point
Zone of Visual Influence		Polygon



Client  
 highways england

Project  
**LOWER THAMES CROSSING**  
 5th Floor Beaufort House  
 15 St Botolph Street  
 London EC3A 7DT

Status  
**Cultural Heritage**  
 Desk Based Assessment

Drawing title  
**Figure 5 - Medieval Archaeological Assets**

Page 7 of 27

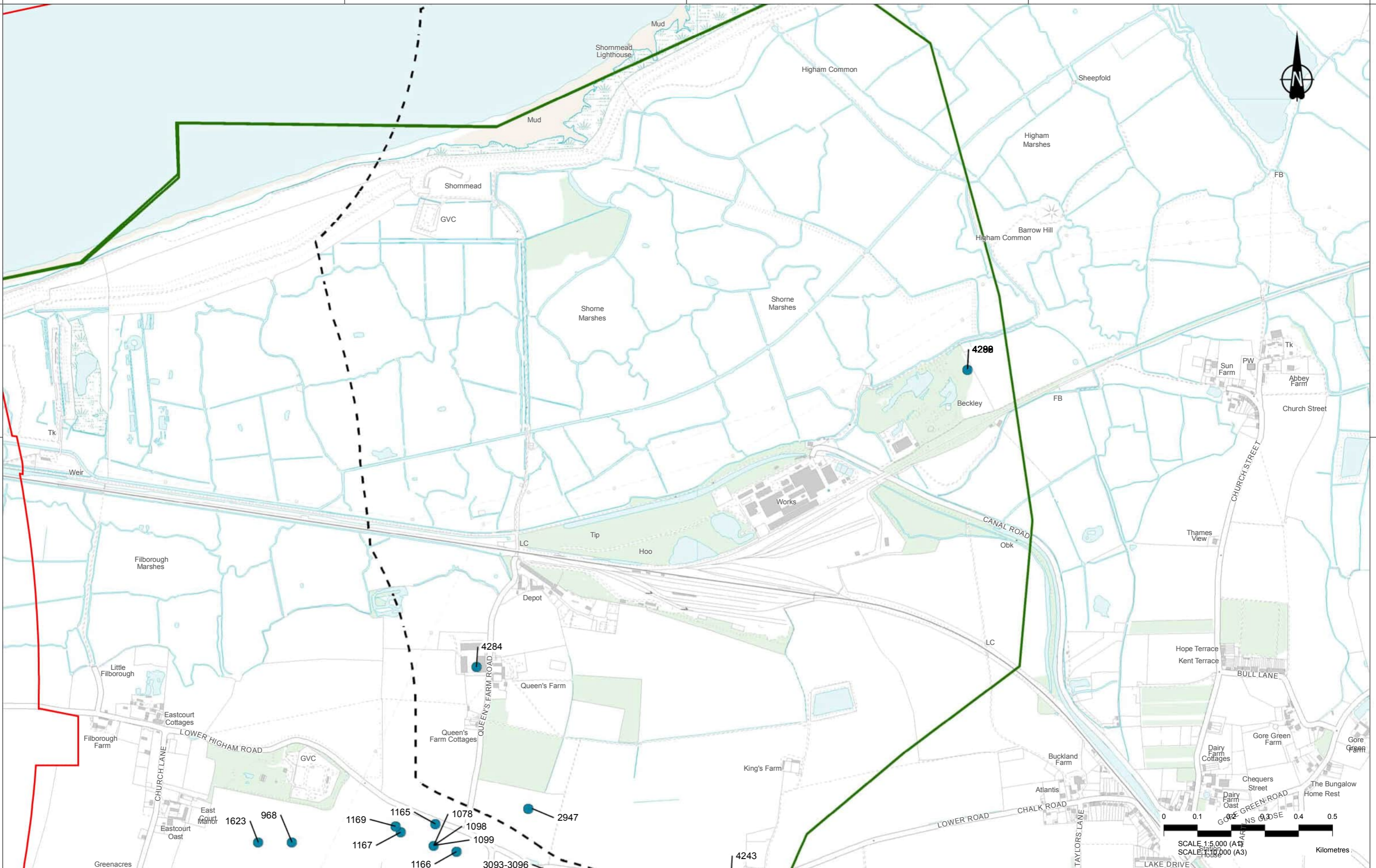
Drawing number  
 HE540039-CJV-EHR-SZP\_EGNE0000000-DR-LE-30077

Original Size  
**A3**

Revision  
**P01**

Scale  
 1:10,000





Rev	Status	Rev. Date	Purpose of revision	Drawn	Chk'd	Apprv'd
P01	SB	03/09/2020	For Information	VG	LB	BF

**LEGEND**

- Order Limits
- 1km Study Area
- Zone of Visual Influence

**Non-designated Medieval Archaeological Assets**

- Point



Client  
**highways england**

Project  
**LOWER THAMES CROSSING**

5th Floor Beaufort House  
15 St Botolph Street  
London EC3A 7DT

Status  
**Cultural Heritage**

Desk Based Assessment

Drawing title  
**Figure 5 - Medieval Archaeological Assets**

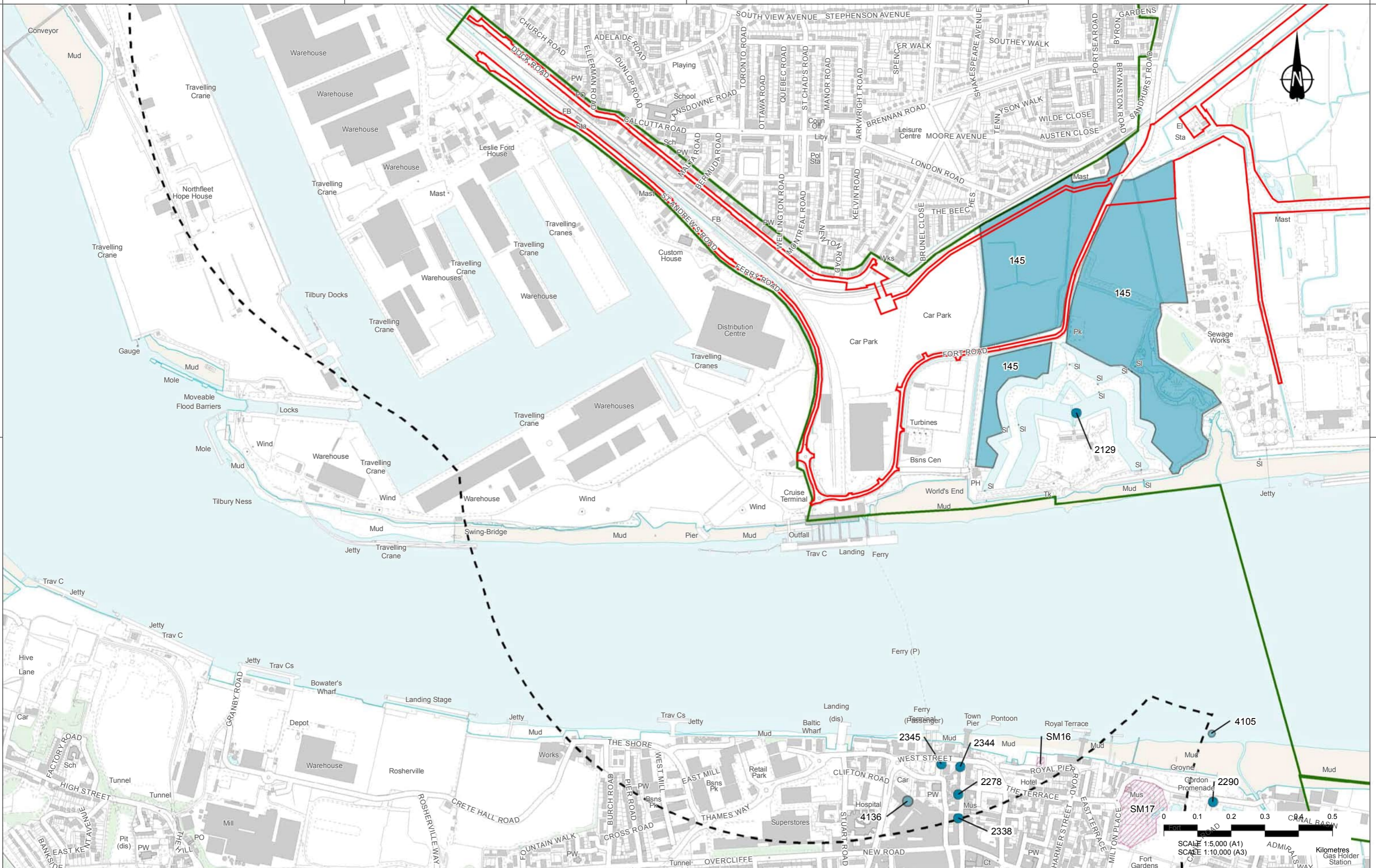
Page 8 of 27

Drawing number  
HE540039-CJV-EHR-SZP\_EGNE00000000-DR-LE-30077

Original Size	Revision
A3	P01
Scale 1:10,000	

MXD Location: Y:\Environment\Environmental Statement\06\_Cultural Heritage\Desk Based Assessment\HE540039-CJV-EHR-SZP\_EGNE00000000-DR-LE-30077 - Figure 5 - Medieval Archaeological Assets\_10.5.mxd





Rev	Status	Rev. Date	Purpose of revision	Drawn	Chk'd	Apprv'd
P01	SB	03/09/2020	For Information	VG	LB	BF

**LEGEND**

Order Limits	<b>Designated Medieval Archaeological Assets</b>	<b>Non-designated Medieval Archaeological Assets</b>
1km Study Area	Scheduled Monuments (SM)	Point
Zone of Visual Influence		Polygon



**highways england**

**LOWER THAMES CROSSING**

5th Floor Beaufort House  
15 St Botolph Street  
London EC3A 7DT

Status: Cultural Heritage Desk Based Assessment

Drawing title: **Figure 5 - Medieval Archaeological Assets**

Page 9 of 27

Drawing number: HE540039-CJV-EHR-SZP\_EGNE0000000-DR-LE-30077

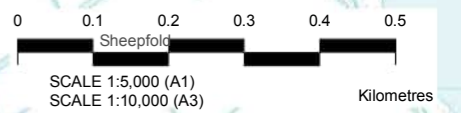
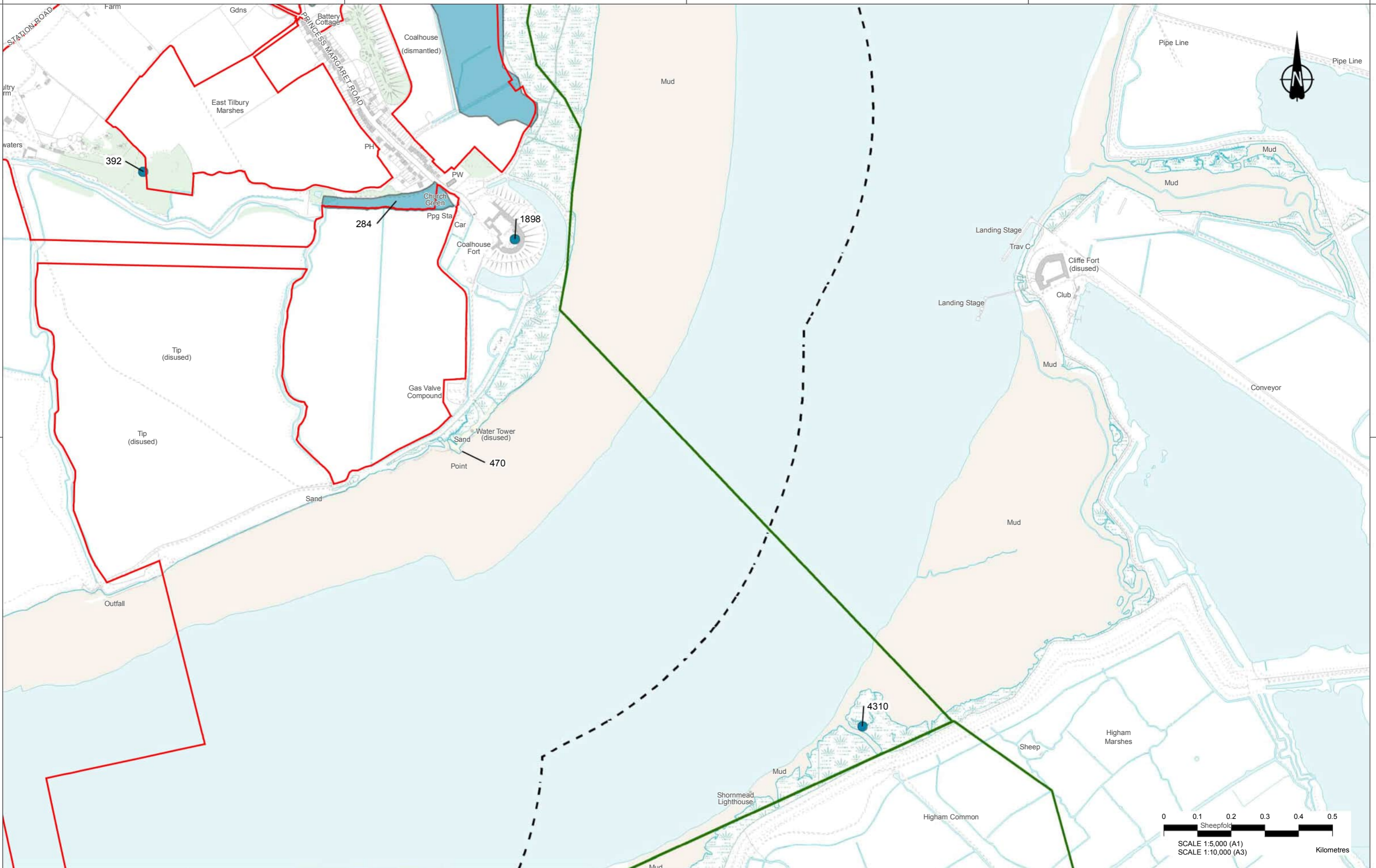
Original Size	Revision
A3	P01
Scale 1:10,000	

MXD Location: Y:\Environment\Environmental Statement\06. Cultural Heritage\Desk Based Assessment\HE540039-CJV-EHR-SZP\_EGNE0000000-DR-LE-30077 - Figure 5 - Medieval Archaeological Assets\_10.5.mxd









Contains Ordnance Survey data. © Crown copyright and database rights 2020. Ordnance Survey 100030649

Rev	Status	Rev. Date	Purpose of revision	Drawn	Chk'd	Apprv'd
P01	SB	03/09/2020	For Information	VG	LB	BF

**LEGEND**

Order Limits	Non-designated Medieval Archaeological Assets Point
1km Study Area	Polygon
Zone of Visual Influence	



Client  
**highways england**

Project  
**LOWER THAMES CROSSING**  
5th Floor Beaufort House  
15 St Botolph Street  
London EC3A 7DT

Status  
**Cultural Heritage Desk Based Assessment**

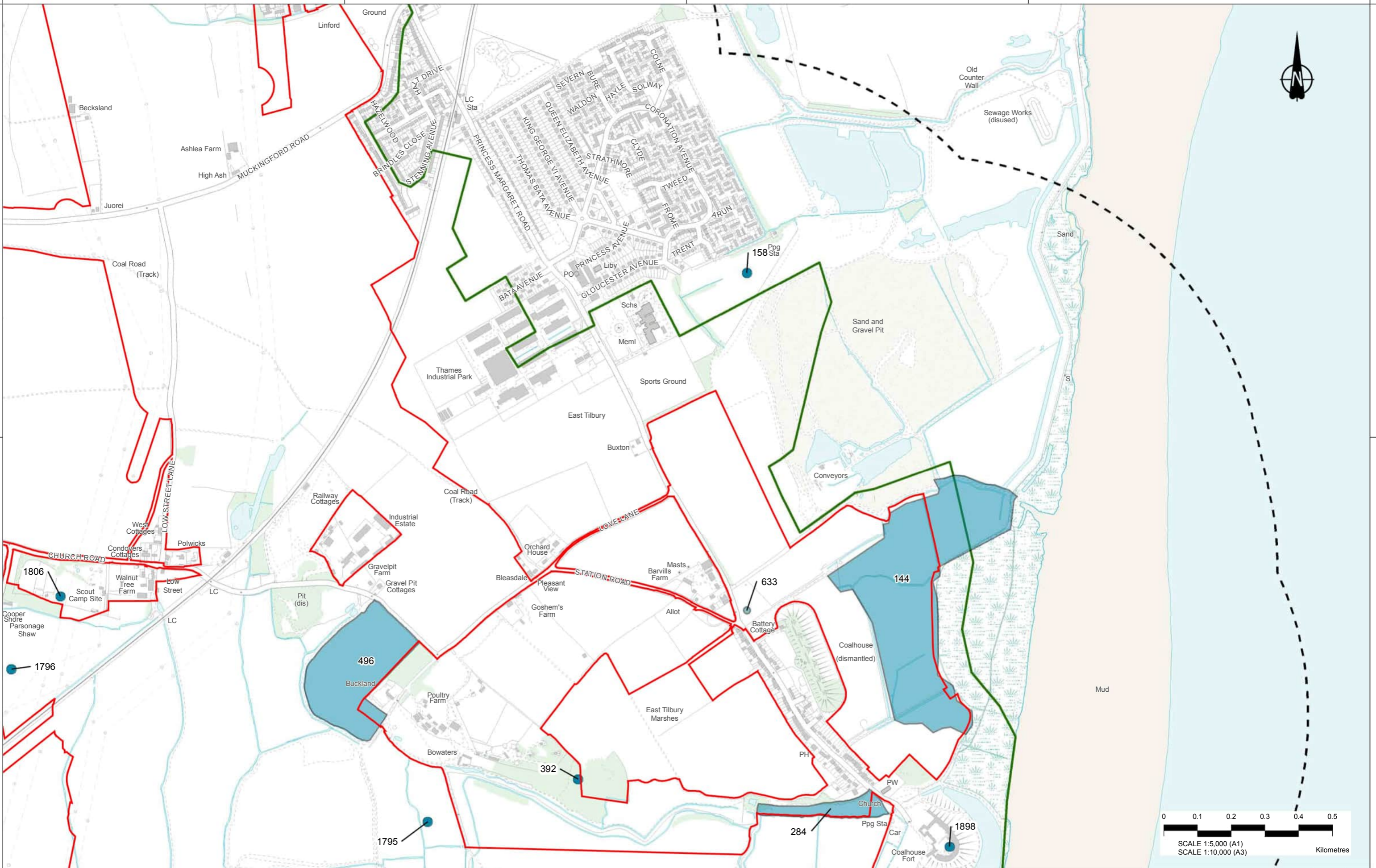
Drawing title  
**Figure 5 - Medieval Archaeological Assets**

Page 11 of 27

Drawing number  
**HE540039-CJV-EHR-SZP\_EGNE0000000-DR-LE-30077**

Original Size	Revision
A3	P01
Scale 1:10,000	





Rev	Status	Rev. Date	Purpose of revision	Drawn	Chk'd	Appr'd
P01	SB	03/09/2020	For Information	VG	LB	BF

**LEGEND**

- Order Limits
- 1km Study Area
- Zone of Visual Influence
- Point
- Polygon

**Non-designated Medieval Archaeological Assets**



Client  
**highways england**

Project  
**LOWER THAMES CROSSING**  
5th Floor Beaufort House  
15 St Botolph Street  
London EC3A 7DT

Status  
**Cultural Heritage Desk Based Assessment**

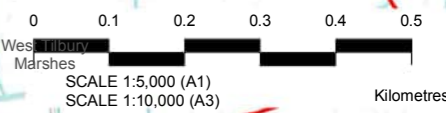
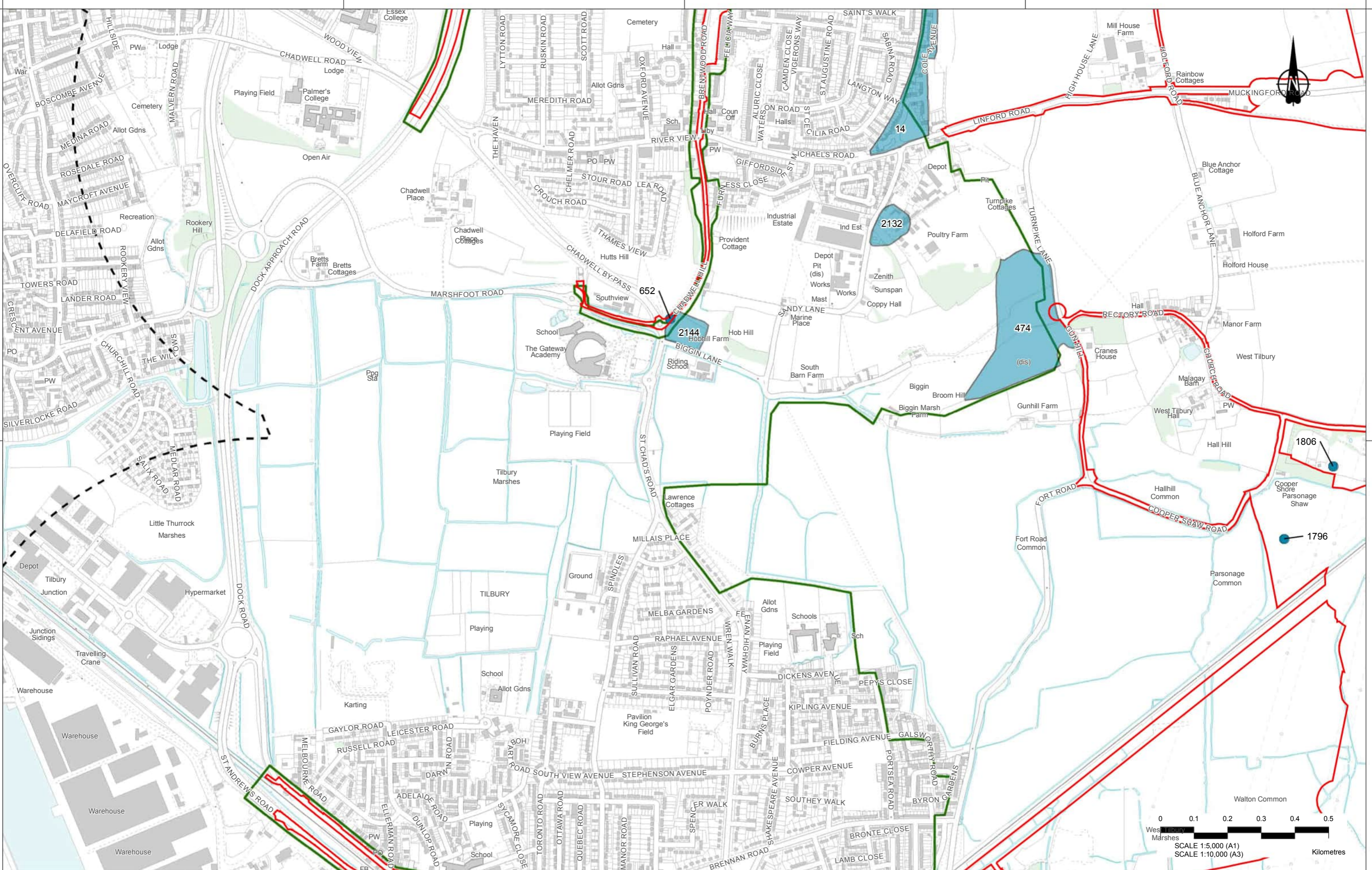
Drawing title  
**Figure 5 - Medieval Archaeological Assets**

Page 12 of 27

Drawing number  
**HE540039-CJV-EHR-SZP\_EGNE0000000-DR-LE-30077**

Original Size	Revision
A3	P01
Scale 1:10,000	





Contains Ordnance Survey data. © Crown copyright and database rights 2020. Ordnance Survey 100030649

Rev	Status	Rev. Date	Purpose of revision	Drawn	Chk'd	Apprv'd
P01	SB	03/09/2020	For Information	VG	LB	BF

**LEGEND**

- Order Limits
- 1km Study Area
- Zone of Visual Influence
- Non-designated Medieval Archaeological Assets
- Point
- Polygon



Client **highways england**

Project **LOWER THAMES CROSSING**

5th Floor Beaufort House  
15 St Botolph Street  
London EC3A 7DT

Status **Cultural Heritage Desk Based Assessment**

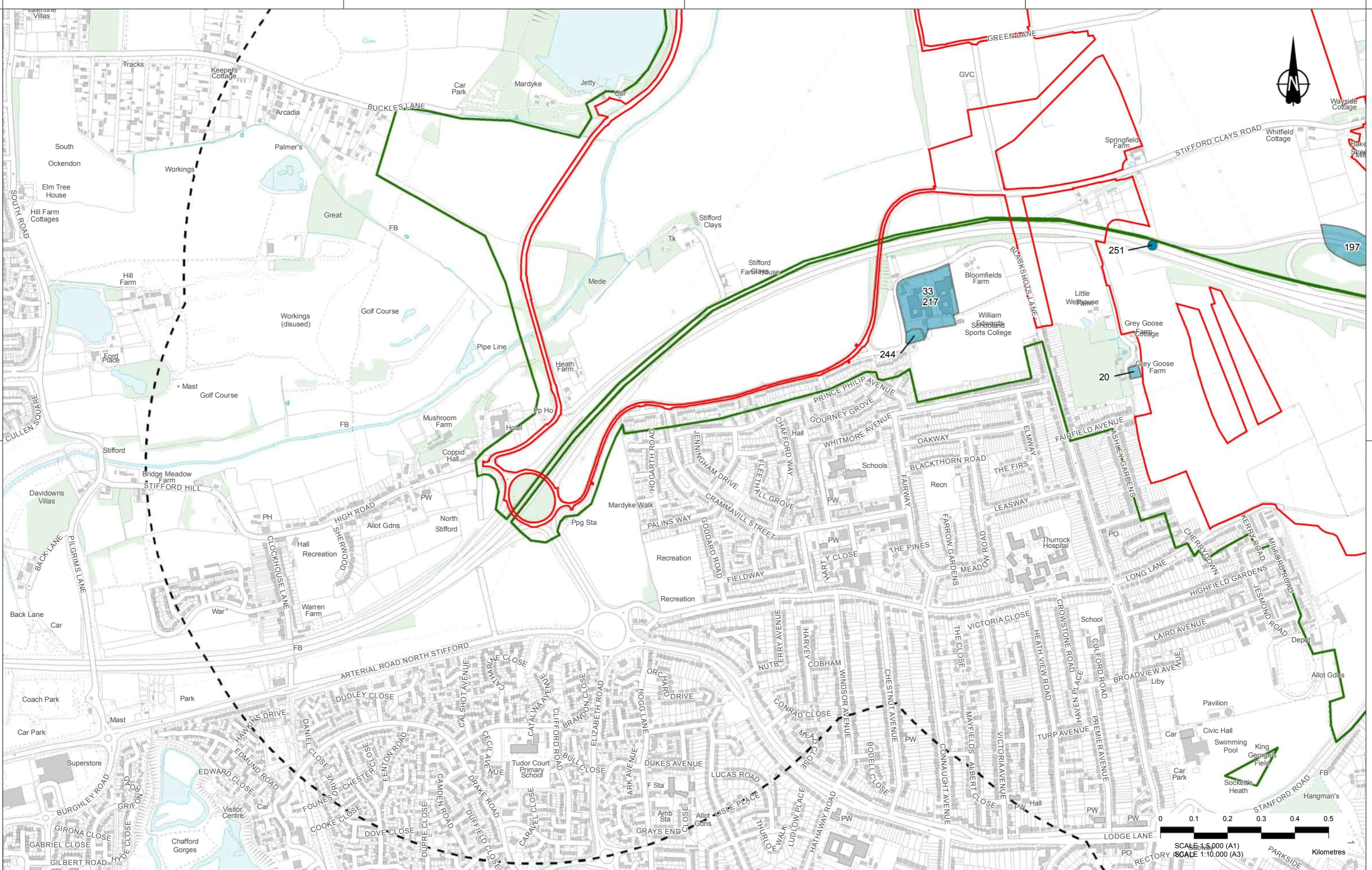
Drawing title **Figure 5 - Medieval Archaeological Assets**

Page 13 of 27

Drawing number **HE540039-CJV-EHR-SZP\_EGNE0000000-DR-LE-30077**

Original Size	Revision
A3	P01
Scale 1:10,000	





Contains Ordnance Survey data. © Crown copyright and database right 2020. Ordnance Survey 100030649

P01	SB	03/09/2020	For Information	VG	LB	BF
Rev	Status	Rev. Date	Purpose of revision	Drawn	Check'd	Apprv'd

MXD Location: Y:\Environment\Environmental Statement\06\_Cultural Heritage\Desk Based Assessment\HE540039-CJV-EHR-SZP\_EGNE0000000-DR-LE-30077 - Figure 5 - Medieval Archaeological Assets\_10.5.mxd

**LEGEND**

- Order Limits
- 1km Study Area
- Zone of Visual Influence
- Point
- Polygon

**Non-designated Medieval Archaeological Assets**



Client  
**highways england**

Project  
**LOWER THAMES CROSSING**  
5th Floor Beaufort House  
15 St Botolph Street  
London EC3A 7DT

Status  
**Cultural Heritage**  
**Desk Based Assessment**


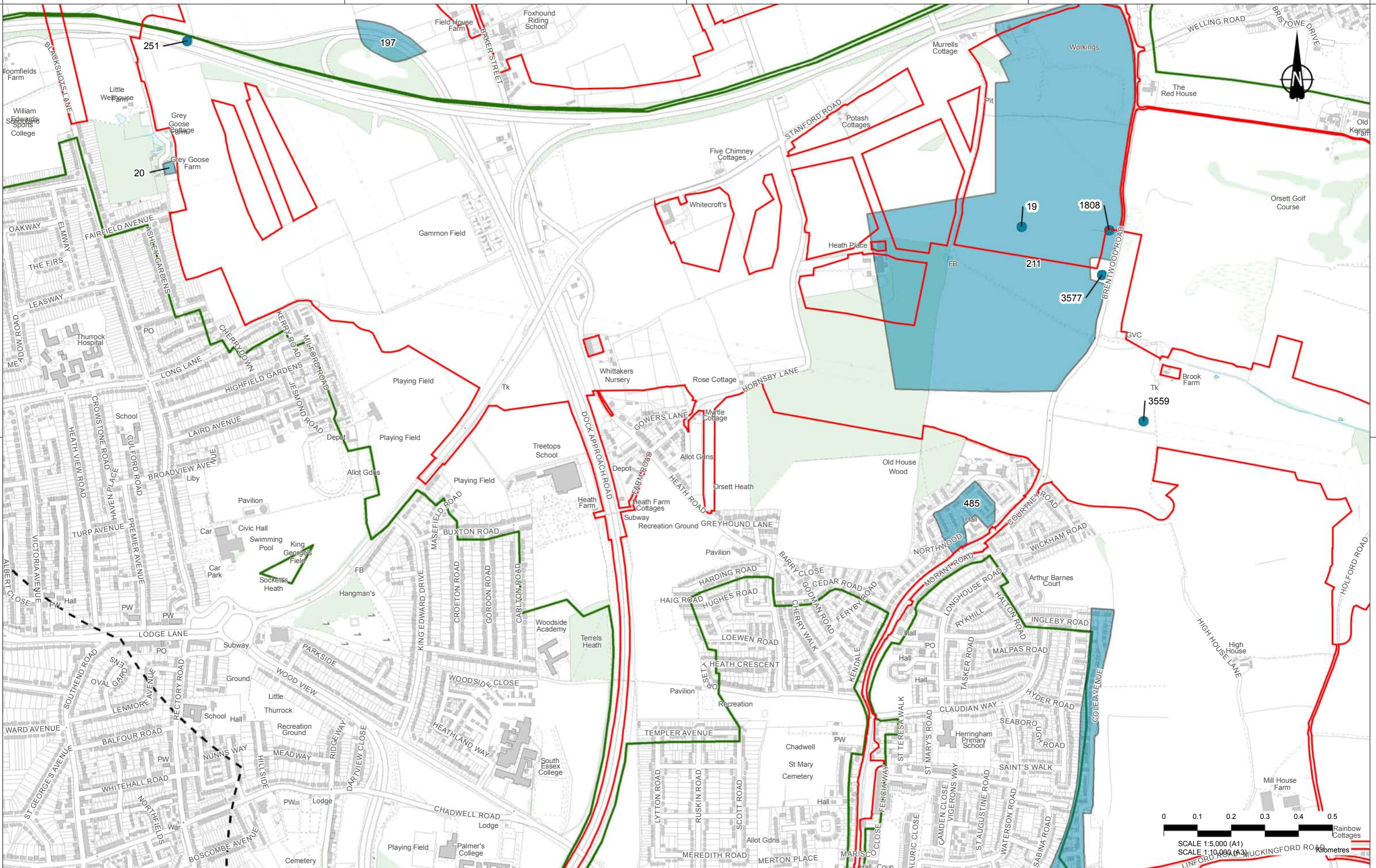
Drawing title  
**Figure 5 - Medieval Archaeological Assets**

Page 14 of 27

Drawing number  
**HE540039-CJV-EHR-SZP\_EGNE0000000-DR-LE-30077**

Original Size	Revision
A3	P01
Scale 1:10,000	





Contains Ordnance Survey data. © Crown copyright and database right 2020. Ordnance Survey 100030649

Rev	Status	Rev. Date	Purpose of revision	Drawn	Check'd	Apprv'd
P01	SB	03/09/2020	For Information	VG	LB	BF

**LEGEND**

Order Limits	Point
1km Study Area	Polygon
Zone of Visual Influence	

**Non-designated Medieval Archaeological Assets**

Client  
 highways england

Project  
**LOWER THAMES CROSSING**  
 5th Floor Beaufort House  
 15 St Botolph Street  
 London EC3A 7DT

Status  
**Cultural Heritage**  
 Desk Based Assessment

Drawing title  
**Figure 5 - Medieval Archaeological Assets**

Page 15 of 27

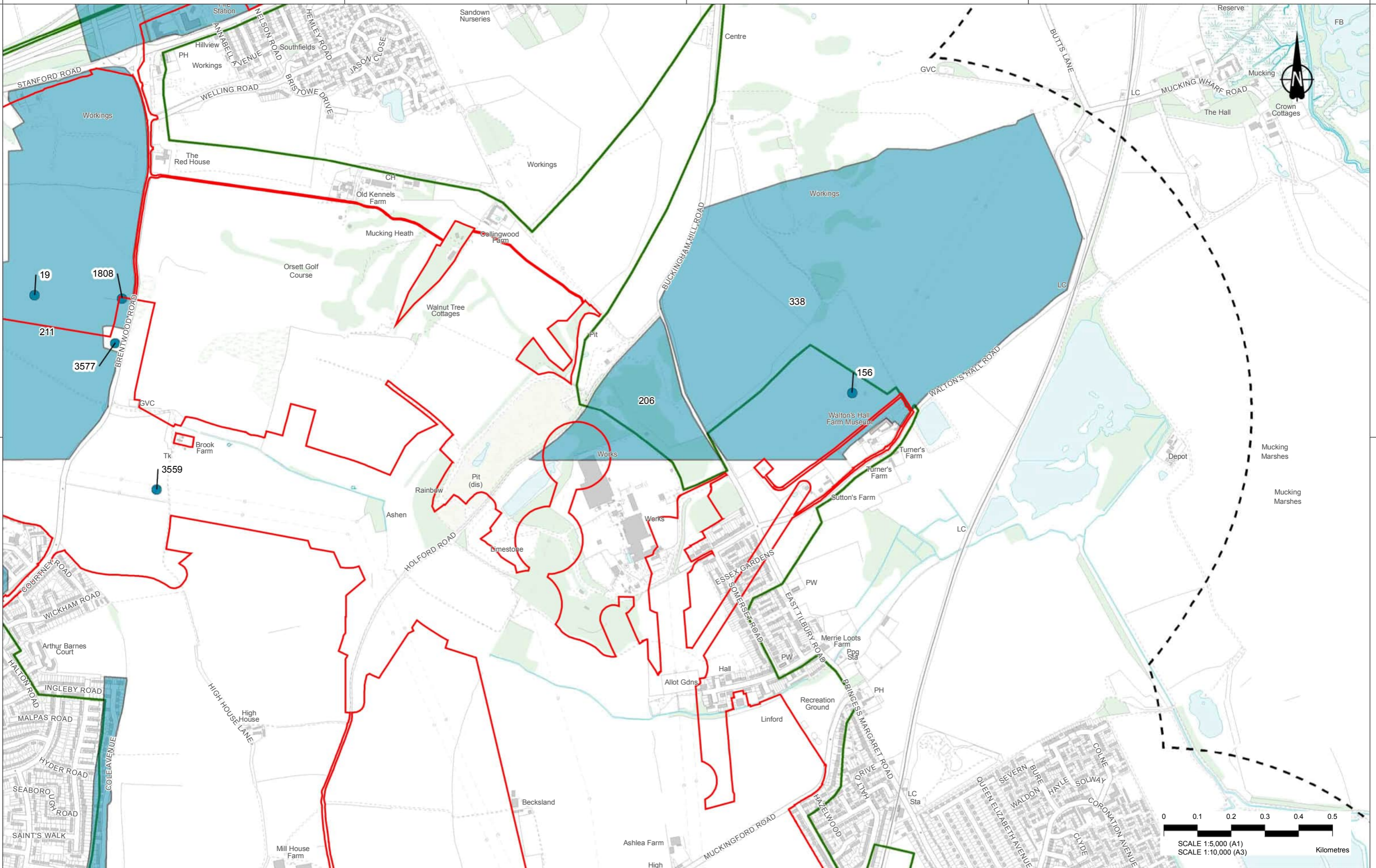
Drawing number  
 HE540039-CJV-EHR-SZP\_EGNE00000000-DR-LE-30077

Original Size  
**A3**

Revision  
**P01**

Scale  
 1:10,000





Contains Ordnance Survey data. © Crown copyright and database rights 2020. Ordnance Survey 100030649

Rev	Status	Rev. Date	Purpose of revision	Drawn	Check'd	Appr'd
P01	SB	03/09/2020	For Information	VG	LB	BF

**LEGEND**

- Order Limits
- 1km Study Area
- Zone of Visual Influence
- Point
- Polygon

**Non-designated Medieval Archaeological Assets**



Client  
**highways england**

Project  
**LOWER THAMES CROSSING**  
5th Floor Beaufort House  
15 St Botolph Street  
London EC3A 7DT

Status  
**Cultural Heritage Desk Based Assessment**

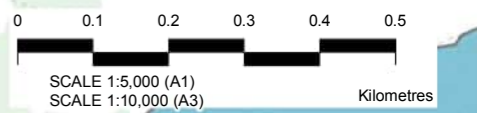
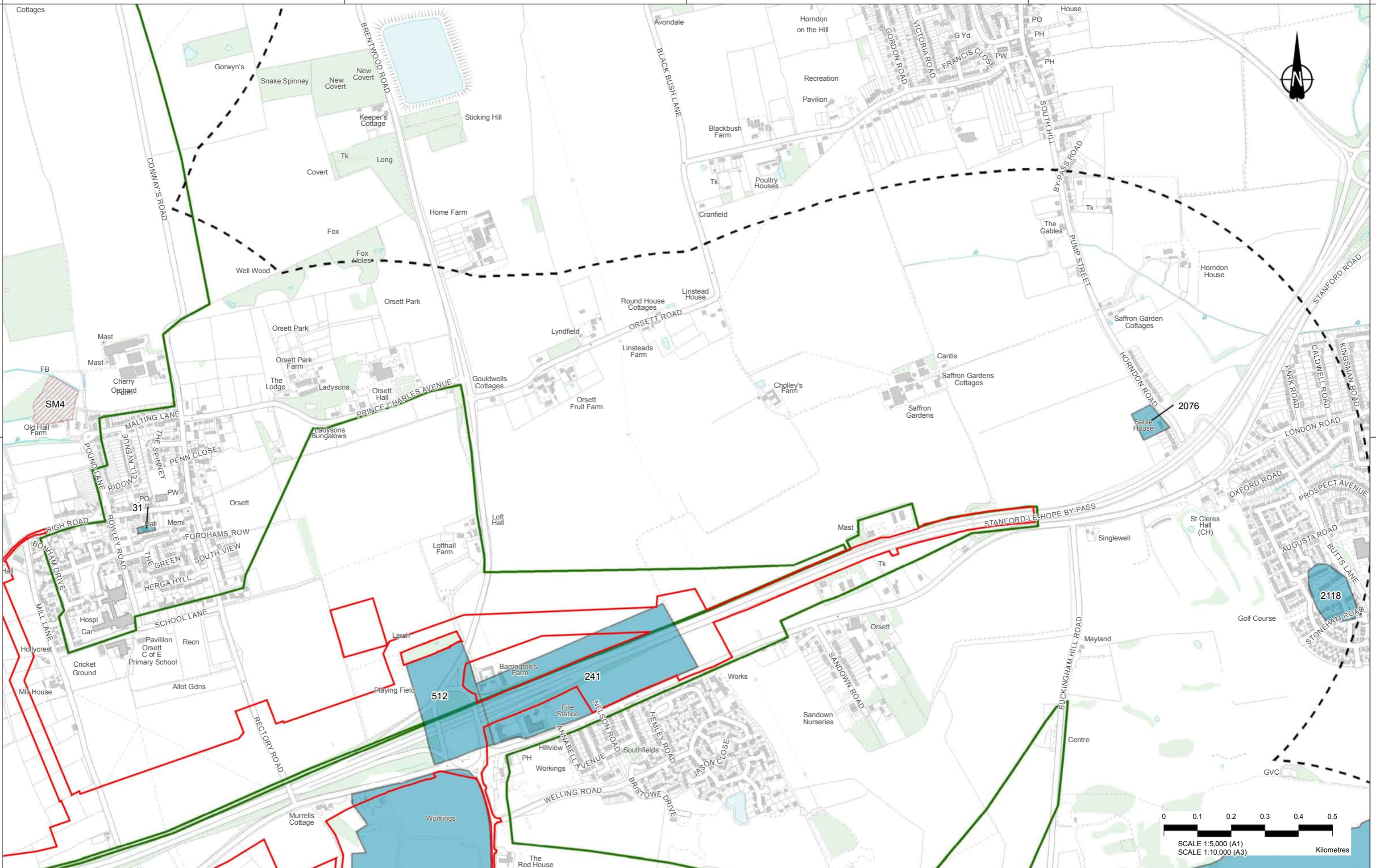
Drawing title  
**Figure 5 - Medieval Archaeological Assets**

Page 16 of 27

Drawing number  
**HE540039-CJV-EHR-SZP\_EGNE00000000-DR-LE-30077**

Original Size	Revision
A3	P01
Scale 1:10,000	





Contains Ordnance Survey data. © Crown copyright and database right 2020. Ordnance Survey 100030649

Rev	Status	Rev. Date	Purpose of revision	Drawn	Check'd	Apprv'd
P01	SB	03/09/2020	For Information	VG	LB	BF

**LEGEND**

Order Limits	Designated Medieval Archaeological Assets	Non-designated Medieval Archaeological Assets
1km Study Area	Scheduled Monuments (SM)	Polygon
Zone of Visual Influence		

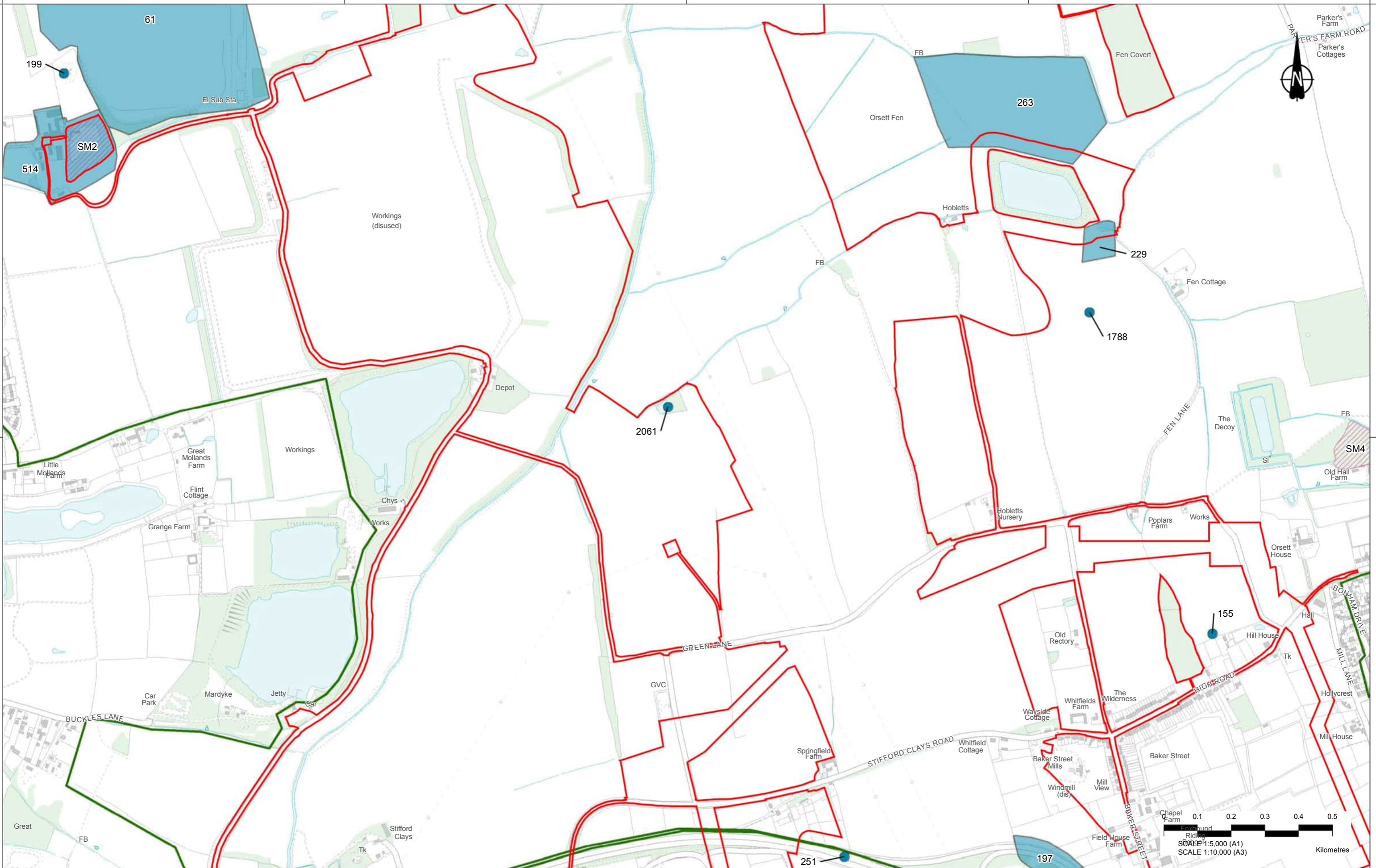


Client  
 highways england

Project  
**LOWER THAMES CROSSING**  
 5th Floor Beaufort House  
 15 St Botolph Street  
 London EC3A 7DT

Status	Cultural Heritage	Original Size	Revision
	Desk Based Assessment	A3	P01
Drawing title	Figure 5 - Medieval Archaeological Assets		
	Page 17 of 27		
Drawing number	HE540039-CJV-EHR-SZP_EGNE00000000-DR-LE-30077		





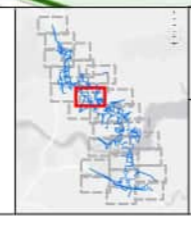
Contains Ordnance Survey data. © Crown copyright and database rights 2020. Ordnance Survey 100030649

P01	SB	03/09/2020	For Information	VG	LB	BF
Rev	Status	Rev. Date	Purpose of revision	Drawn	Check'd	Apprv'd

MXD Location: Y:\Environment\Environmental Statement\06\_Cultural Heritage\Desk Based Assessment\HE540039-CJV-EHR-SZP\_EGNE00000000-DR-LE-30077 - Figure 5 - Medieval Archaeological Assets\_10.5.mxd

**LEGEND**

Order Limits	<b>Designated Medieval Archaeological Assets</b>	<b>Non-designated Medieval Archaeological Assets</b>
1km Study Area	Scheduled Monuments (SM)	Point
Zone of Visual Influence		Polygon



Client  
**highways england**

Project  
**LOWER THAMES CROSSING**  
5th Floor Beaufort House  
15 St Botolph Street  
London EC3A 7DT

Status  
**Cultural Heritage**  
**Desk Based Assessment**

Drawing title  
**Figure 5 - Medieval Archaeological Assets**

Page 18 of 27

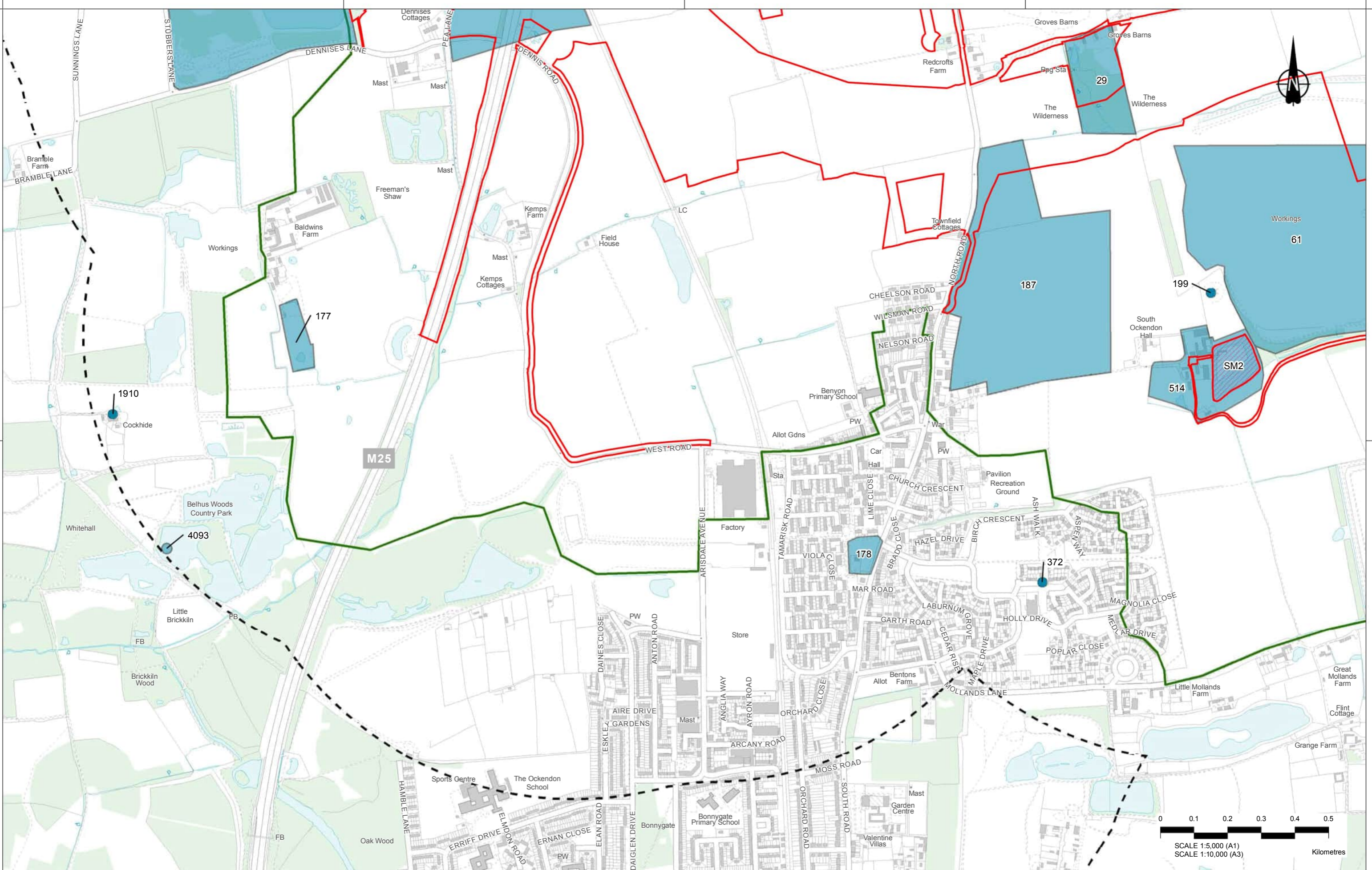
Drawing number  
**HE540039-CJV-EHR-SZP\_EGNE00000000-DR-LE-30077**

Original Size  
**A3**

Revision  
**P01**

Scale  
1:10,000





Contains Ordnance Survey data. © Crown copyright and database rights 2020. Ordnance Survey 100030649

Rev	Status	Rev. Date	Purpose of revision	Drawn	Chk'd	Appr'd
P01	SB	03/09/2020	For Information	VG	LB	BF

MXD Location: Y:\Environment\Environmental Statement\06\_Cultural Heritage\Desk Based Assessment\HE540039-CJV-EHR-SZP\_EGNE0000000-DR-LE-30077 - Figure 5 - Medieval Archaeological Assets\_10.5.mxd

**LEGEND**

Order Limits	<b>Designated Medieval Archaeological Assets</b>	<b>Non-designated Medieval Archaeological Assets</b>
1km Study Area	Scheduled Monuments (SM)	Polygon
Zone of Visual Influence	Point	



Client  
 highways england

Project  
**LOWER THAMES CROSSING**  
 5th Floor Beaufort House  
 15 St Botolph Street  
 London EC3A 7DT

Status  
 Cultural Heritage  
 Desk Based Assessment

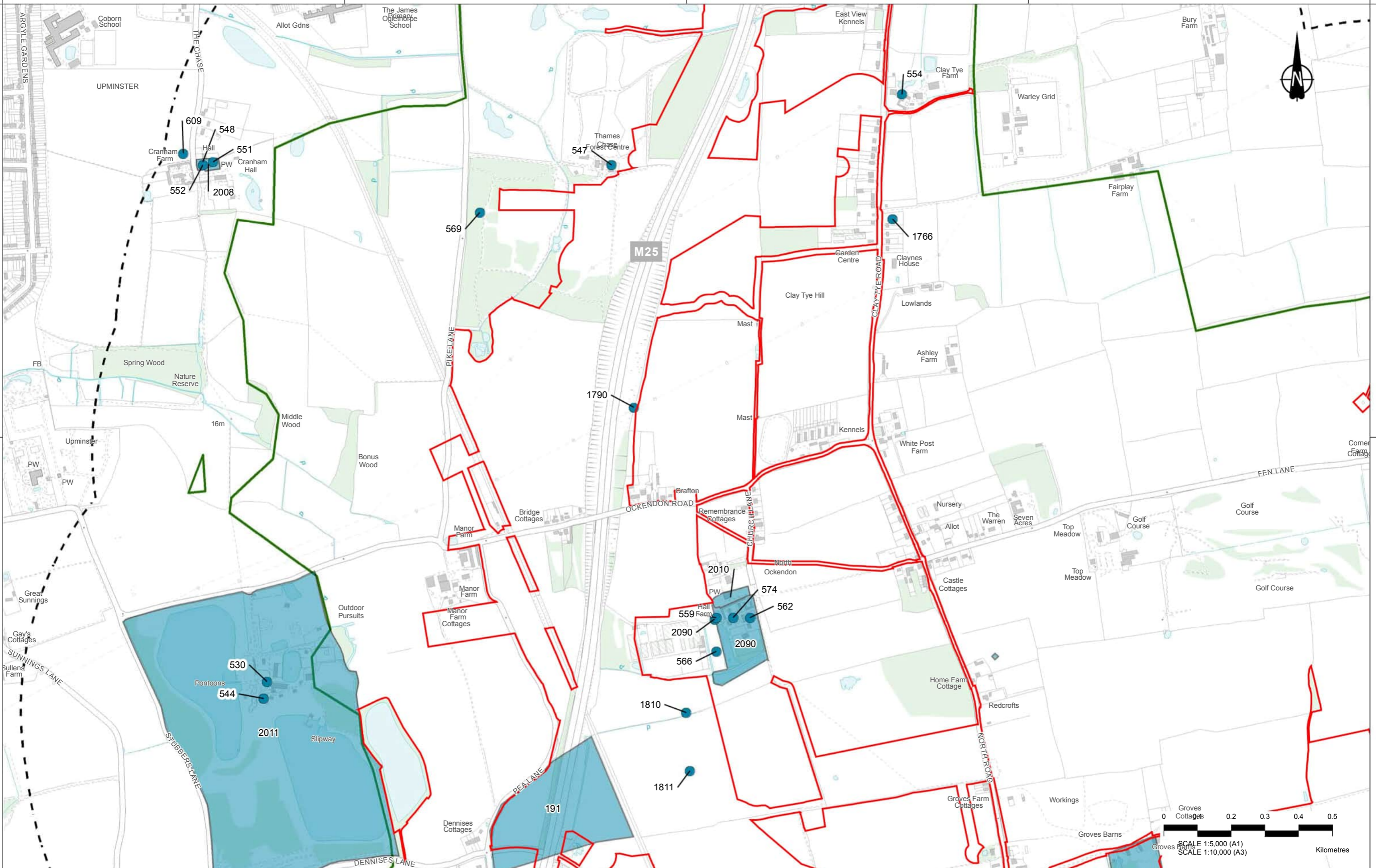
Original Size	Revision
A3	P01
Scale 1:10,000	

Drawing title  
**Figure 5 - Medieval Archaeological Assets**

Page 19 of 27

Drawing number  
 HE540039-CJV-EHR-SZP\_EGNE0000000-DR-LE-30077





Rev	Status	Rev. Date	Purpose of revision	Drawn	Chk'd	Appr'd
P01	SB	03/09/2020	For Information	VG	LB	BF

**LEGEND**

- Order Limits
- 1km Study Area
- Zone of Visual Influence
- Point
- Polygon

**Non-designated Medieval Archaeological Assets**



Client  
**highways england**

Project  
**LOWER THAMES CROSSING**  
5th Floor Beaufort House  
15 St Botolph Street  
London EC3A 7DT

Status  
**Cultural Heritage Desk Based Assessment**

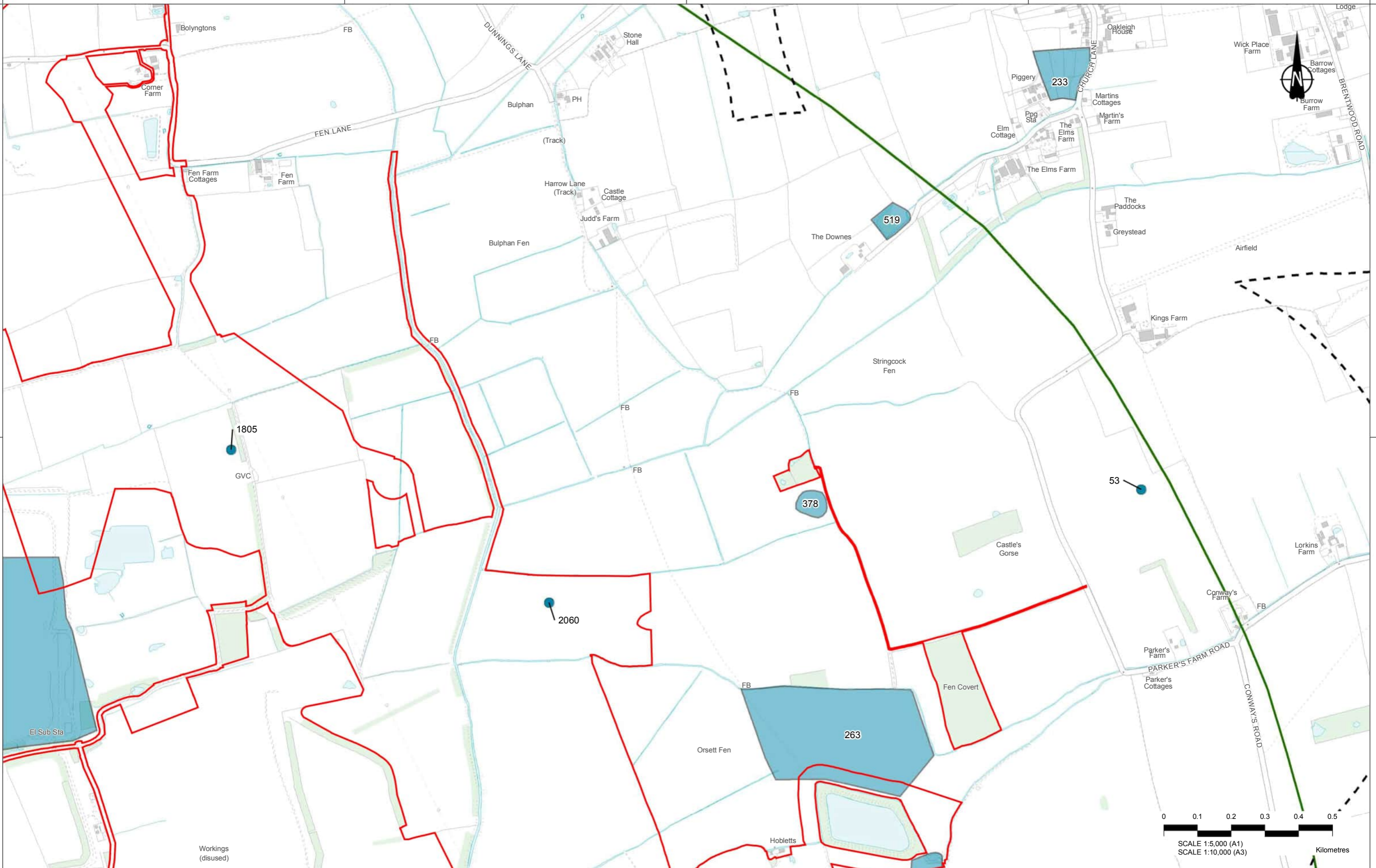
Drawing title  
**Figure 5 - Medieval Archaeological Assets**

Page 20 of 27

Drawing number  
**HE540039-CJV-EHR-SZP\_EGNE0000000-DR-LE-30077**

Original Size **A3** Revision **P01**  
Scale 1:10,000





Contains Ordnance Survey data. © Crown copyright and database right 2020. Ordnance Survey 100030649

Rev	Status	Rev. Date	Purpose of revision	Drawn	Chk'd	Appr'd
P01	SB	03/09/2020	For Information	VG	LB	BF

**LEGEND**

Order Limits	Non-designated Medieval Archaeological Assets Point
1km Study Area	Polygon
Zone of Visual Influence	

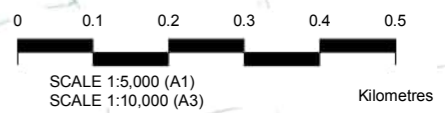


Client  
 highways england

Project  
**LOWER THAMES CROSSING**  
 5th Floor Beaufort House  
 15 St Botolph Street  
 London EC3A 7DT

Status	Cultural Heritage Desk Based Assessment	Original Size	A3	Revision	P01
Drawing title	Figure 5 - Medieval Archaeological Assets				
Page 21 of 27					
Drawing number	HE540039-CJV-EHR-SZP_EGNE00000000-DR-LE-30077				





Contains Ordnance Survey data. © Crown copyright and database right 2020. Ordnance Survey 100030649

Rev	Status	Rev. Date	Purpose of revision	Drawn	Check'd	Appr'd
P01	SB	03/09/2020	For Information	VG	LB	BF

**LEGEND**

- Order Limits
- 1km Study Area
- Zone of Visual Influence
- Non-designated Medieval Archaeological Assets Polygon



Client

Project  
**LOWER THAMES CROSSING**  
 5th Floor Beaufort House  
 15 St Botolph Street  
 London EC3A 7DT

Status  
**Cultural Heritage Desk Based Assessment**

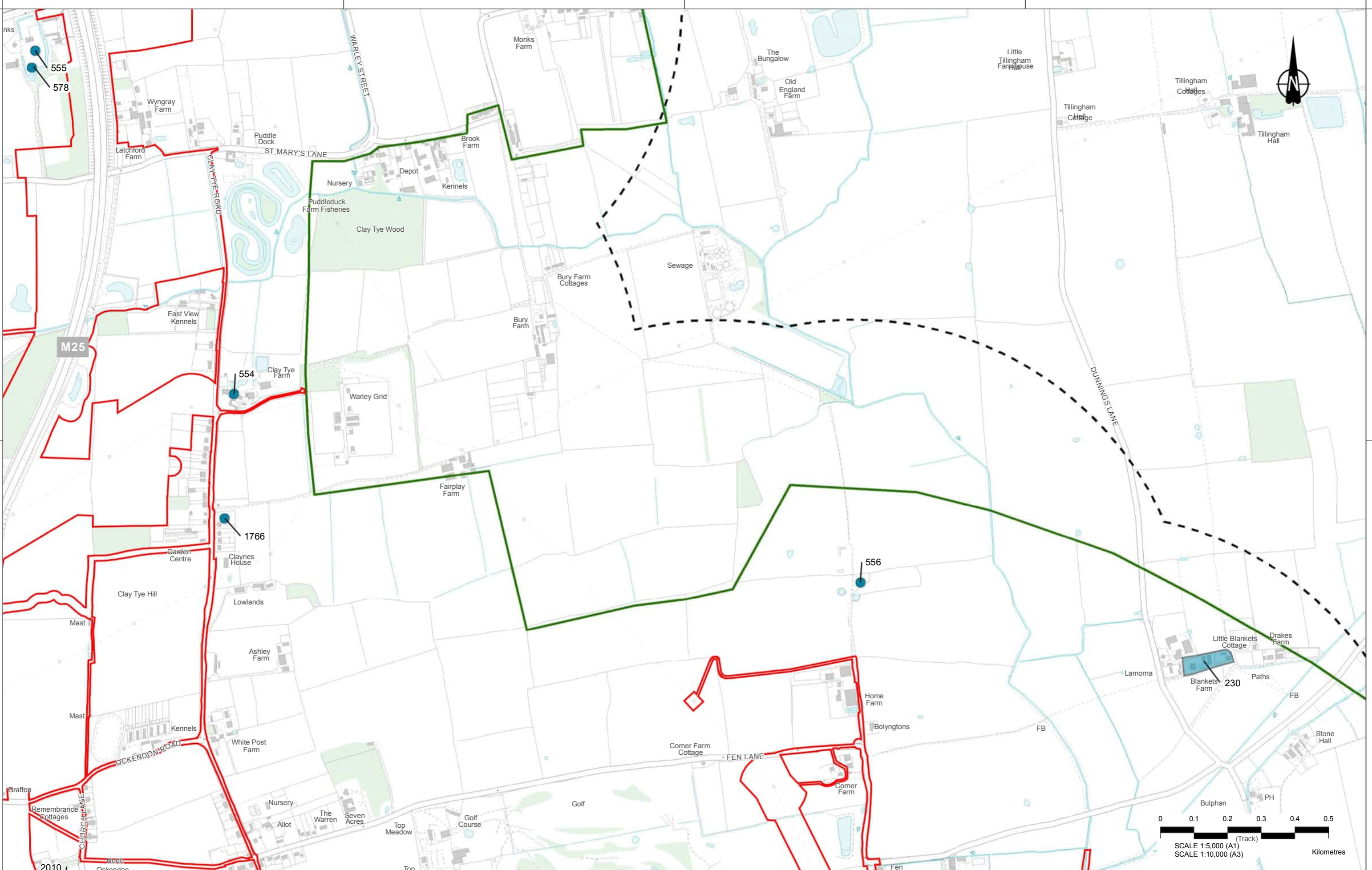
Drawing title  
**Figure 5 - Medieval Archaeological Assets**

Page 22 of 27

Drawing number  
 HE540039-CJV-EHR-SZP\_EGNE00000000-DR-LE-30077

Original Size	Revision
A3	P01
Scale 1:10,000	





2010 Ockendon

Rev	Status	Rev. Date	Purpose of revision	Drawn	Chk'd	Apprv'd
P01	SB	03/09/2020	For Information	VG	LB	BF

**LEGEND**

Order Limits	Non-designated Medieval Archaeological Assets Point
1km Study Area	Polygon
Zone of Visual Influence	



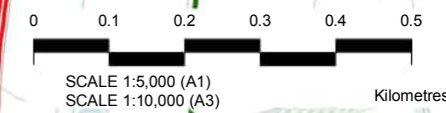
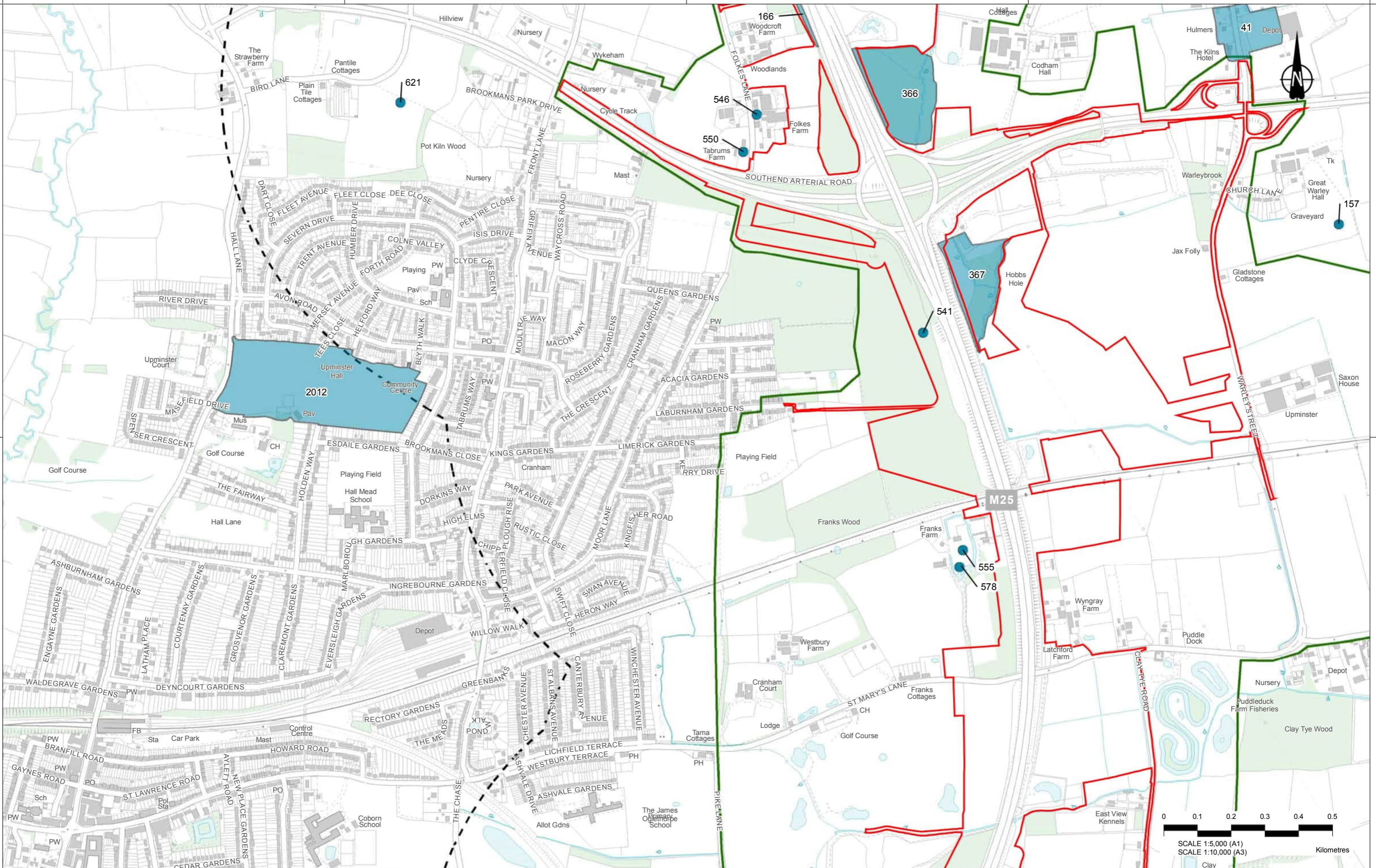
**highways england**

**LOWER THAMES CROSSING**

5th Floor Beaufort House  
15 St Botolph Street  
London EC3A 7DT

Status	Cultural Heritage Desk Based Assessment	Original Size	A3	Revision	P01
Drawing title	Figure 5 - Medieval Archaeological Assets				
Page 23 of 27					
Drawing number	HE540039-CJV-EHR-SZP_EGNE00000000-DR-LE-30077				





Contains Ordnance Survey data. © Crown copyright and database right 2020. Ordnance Survey 100030649

P01	SB	03/09/2020	For Information	VG	LB	BF
Rev	Status	Rev. Date	Purpose of revision	Drawn	Check'd	Apprv'd

**LEGEND**

- Order Limits
- 1km Study Area
- Zone of Visual Influence
- Point
- Polygon

**Non-designated Medieval Archaeological Assets**



Client  
 highways england

Project  
**LOWER THAMES CROSSING**  
 5th Floor Beaufort House  
 15 St Botolph Street  
 London EC3A 7DT

Status  
**Cultural Heritage Desk Based Assessment**

Drawing title  
**Figure 5 - Medieval Archaeological Assets**

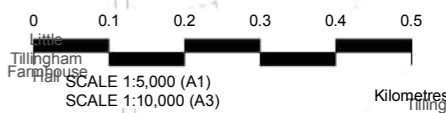
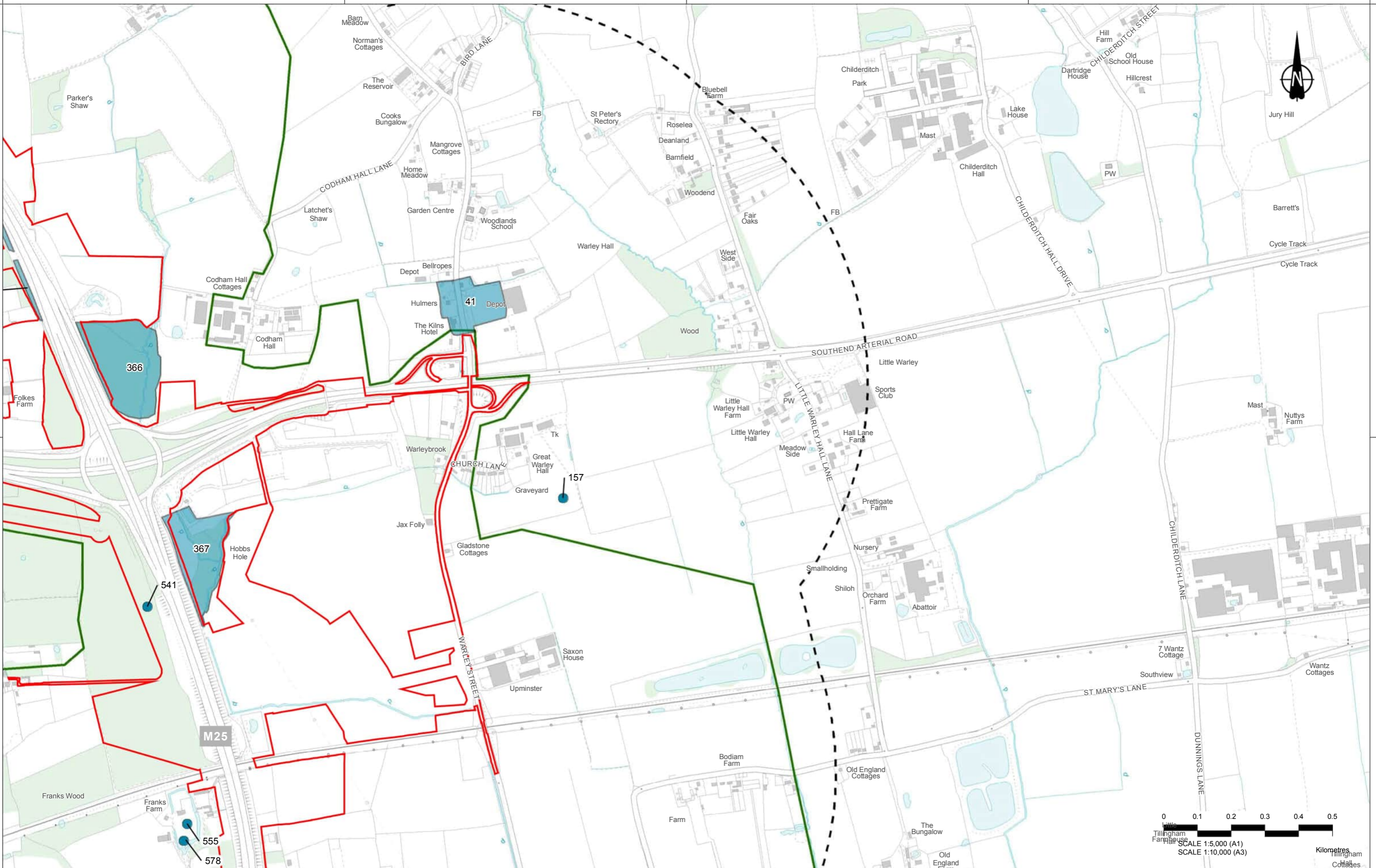
Page 24 of 27

Drawing number  
 HE540039-CJV-EHR-SZP\_EGNE0000000-DR-LE-30077

Original Size	Revision
A3	P01
Scale 1:10,000	

MXD Location: Y:\Environment\Environmental Statement\06\_Cultural Heritage\Desk Based Assessment\HE540039-CJV-EHR-SZP\_EGNE0000000-DR-LE-30077 - Figure 5 - Medieval Archaeological Assets\_10.5.mxd





P01	SB	03/09/2020	For Information	VG	LB	BF
Rev	Status	Rev. Date	Purpose of revision	Drawn	Chk'd	Apprv'd

**LEGEND**

Order Limits	1km Study Area	Zone of Visual Influence	<b>Non-designated Medieval Archaeological Assets</b>
			Point
			Polygon



**highways england**

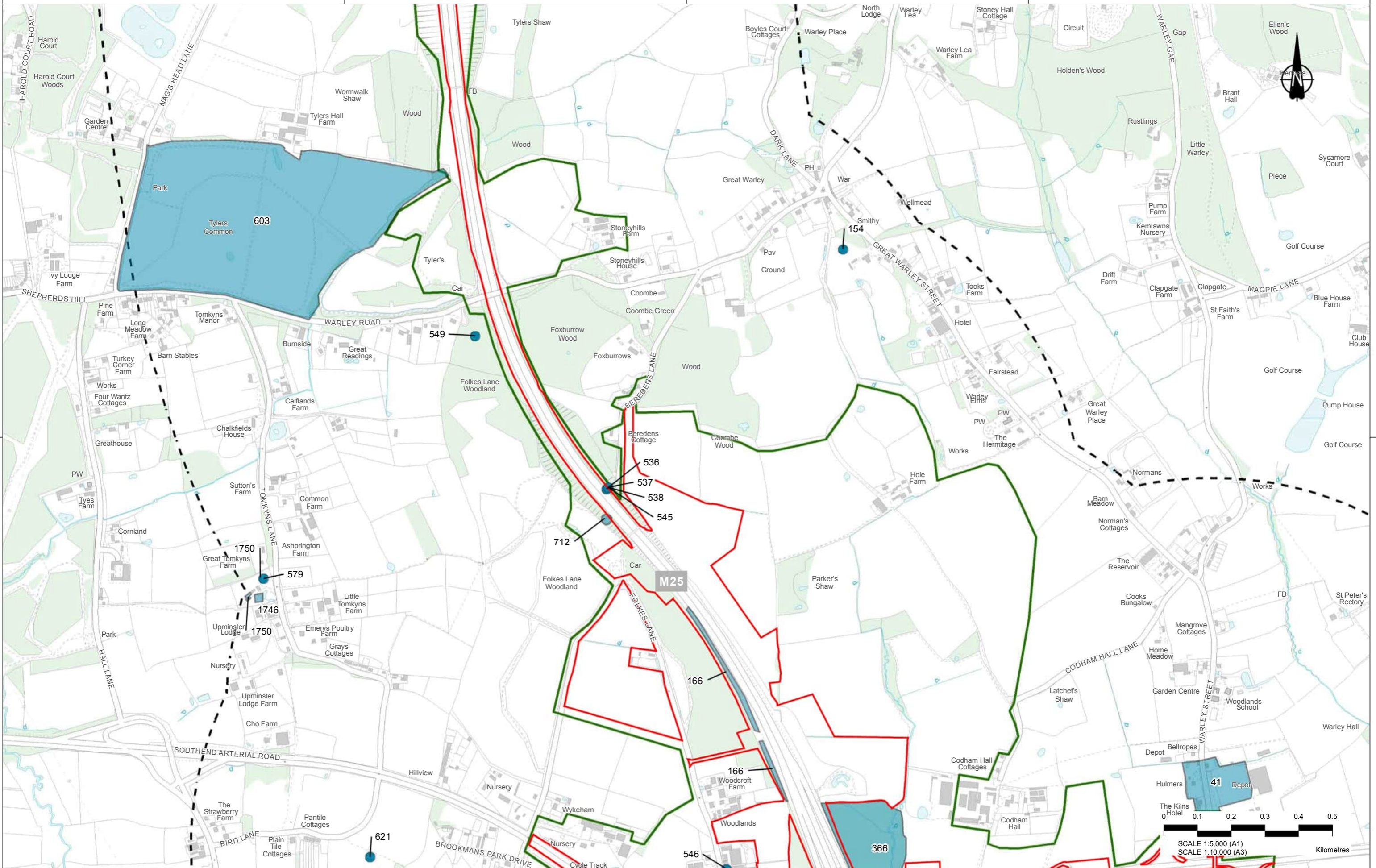
**LOWER THAMES CROSSING**

5th Floor Beaufort House  
15 St Botolph Street  
London EC3A 7DT

Status	Cultural Heritage	Original Size	A3	Revision	P01
Drawing title	Figure 5 - Medieval Archaeological Assets				
Page	Page 25 of 27				
Drawing number	HE540039-CJV-EHR-SZP_EGNE00000000-DR-LE-30077				

MXD Location: Y:\Environment\Environmental Statement\06\_Cultural Heritage\Desk Based Assessment\HE540039-CJV-EHR-SZP\_EGNE00000000-DR-LE-30077 - Figure 5 - Medieval Archaeological Assets\_10.5.mxd





Contains Ordnance Survey data. © Crown copyright and database rights 2020. Ordnance Survey 100030649

P01	SB	03/09/2020	For Information	VG	LB	BF
Rev	Status	Rev. Date	Purpose of revision	Drawn	Chk'd	Apprv'd

MXD Location: Y:\Environment\Environmental Statement\06\_Cultural Heritage\Desk Based Assessment\HE540039-CJV-EHR-SZP\_EGNE0000000-DR-LE-30077 - Figure 5 - Medieval Archaeological Assets\_10.5.mxd

**LEGEND**

Order Limits	Zone of Visual Influence	Point	Polygon
1km Study Area	<b>Non-designated Medieval Archaeological Assets</b>		



Client  
 highways england

Project  
**LOWER THAMES CROSSING**  
 5th Floor Beaufort House  
 15 St Botolph Street  
 London EC3A 7DT

Status  
**Cultural Heritage**  
 Desk Based Assessment

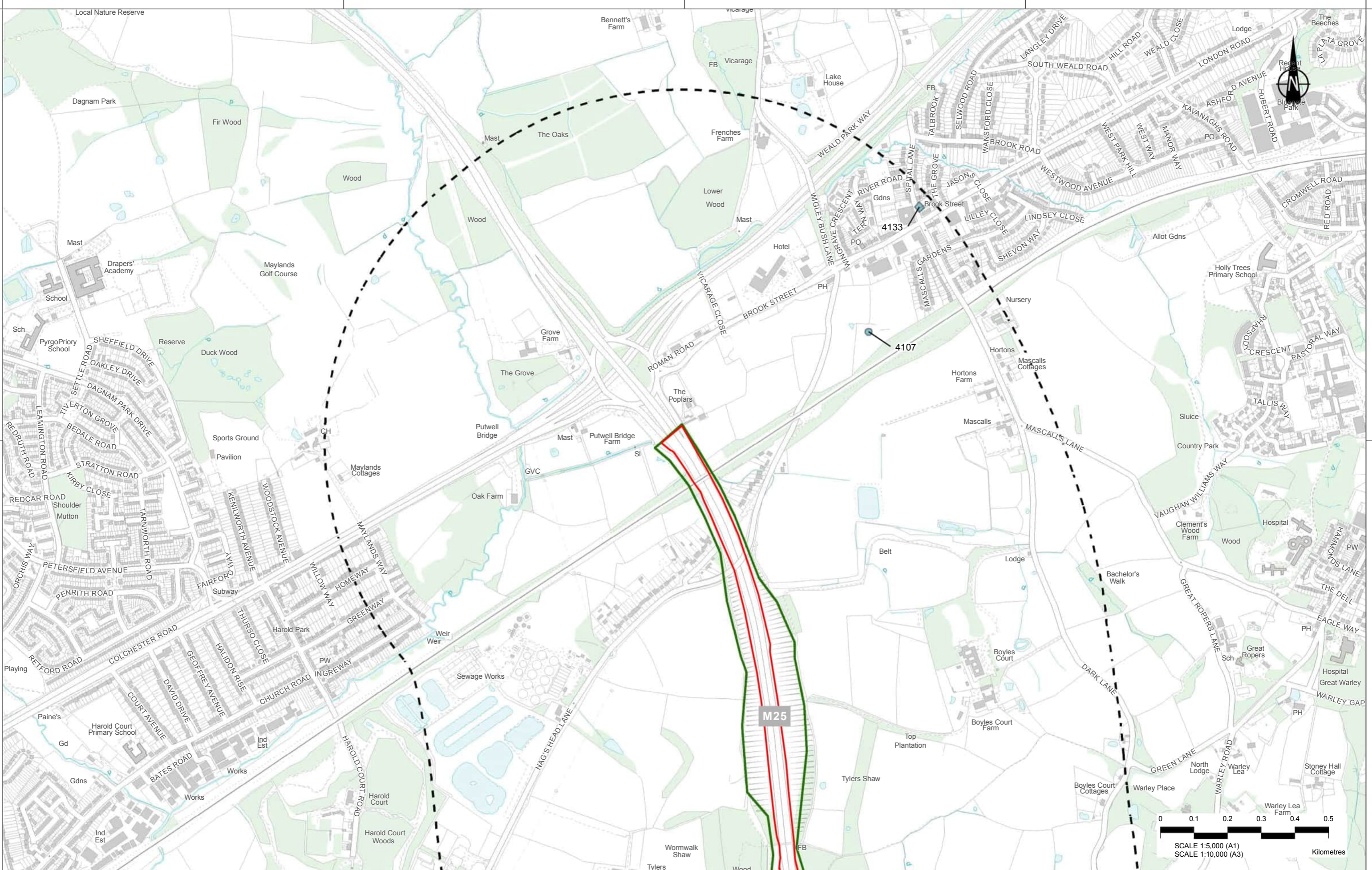
Drawing title  
**Figure 5 - Medieval Archaeological Assets**

Page 26 of 27

Drawing number  
 HE540039-CJV-EHR-SZP\_EGNE0000000-DR-LE-30077

Original Size	Revision
A3	P01
Scale 1:10,000	





Contains Ordnance Survey data. © Crown copyright and database rights 2020. Ordnance Survey 100030649

Rev	Status	Rev. Date	Purpose of revision	Drawn	Check'd	Appr'd
P01	SB	03/09/2020	For Information	VG	LB	BF

**LEGEND**

- Order Limits
- 1km Study Area
- Zone of Visual Influence

**Non-designated Medieval Archaeological Assets**

- Polygon



Client  
 highways england

Project  
**LOWER THAMES CROSSING**  
 5th Floor Beaufort House  
 15 St Botolph Street  
 London EC3A 7DT

Status  
**Cultural Heritage**  
**Desk Based Assessment**

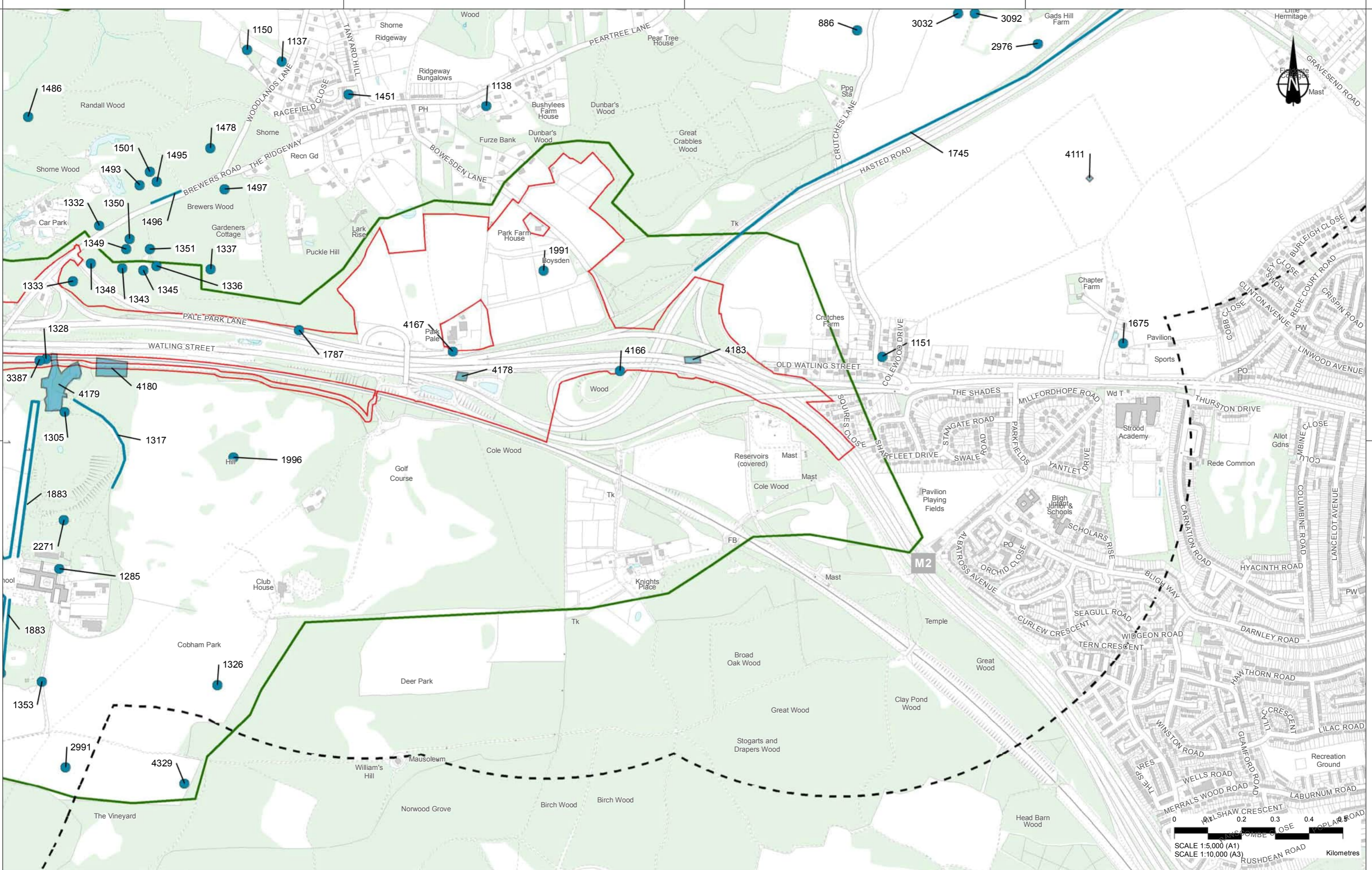
Drawing title  
**Figure 5 - Medieval Archaeological Assets**

Page 27 of 27

Drawing number  
 HE540039-CJV-EHR-SZP\_EGNE0000000-DR-LE-30077

Original Size	Revision
A3	P01
Scale 1:10,000	





Rev	Status	Rev. Date	Purpose of revision	Drawn	Check'd	Apprv'd
P01	SB	03/09/2020	For Information	VG	LB	BF

**LEGEND**

Order Limits	Non-designated Post Medieval Archaeological Assets Points
1km Study Area	Line
Zone of Visual Influence	Polygon



Client  
 highways england

Project  
**LOWER THAMES CROSSING**  
 5th Floor Beaufort House  
 15 St Botolph Street  
 London EC3A 7DT

Status  
**Cultural Heritage**  
 Desk Based Assessment

Drawing title  
**Figure 6 - Post Medieval Archaeological Assets**

Drawing number  
 HE540039-CJV-EHR-SZP\_EGNE00000000-DR-LE-30078

Original Size  
**A3**

Revision  
**P01**

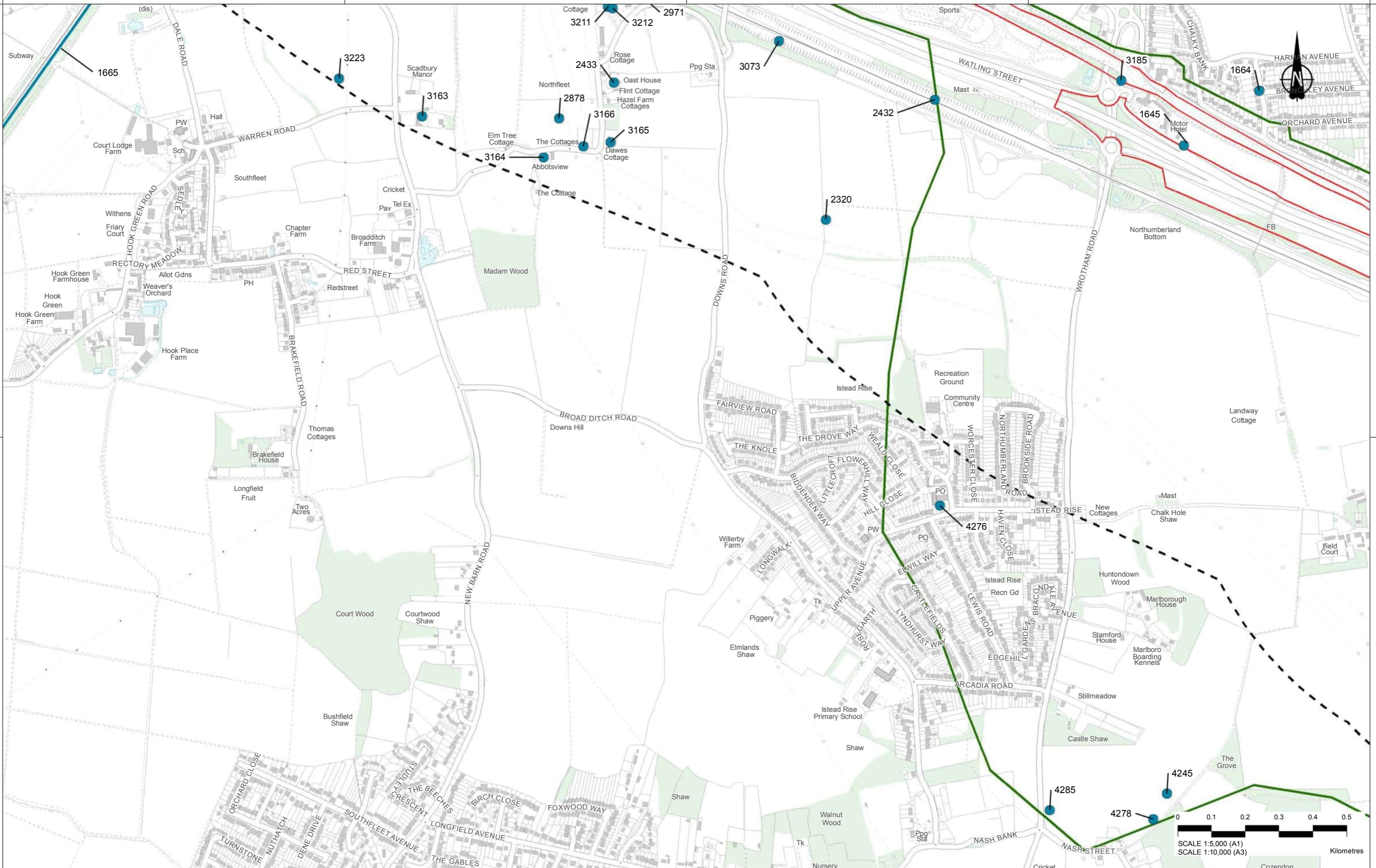
Scale  
 1:10,000

Page 1 of 27









Contains Ordnance Survey data. © Crown copyright and database rights 2020. Ordnance Survey 100030649

Rev	Status	Rev. Date	Purpose of revision	Drawn	Chk'd	Apprv'd
P01	SB	03/09/2020	For Information	VG	LB	BF

**LEGEND**

- Order Limits
- 1km Study Area
- Zone of Visual Influence
- Non-designated Post Medieval Archaeological Assets Points
- Line



Client

Project  
**LOWER THAMES CROSSING**  
 5th Floor Beaufort House  
 15 St Botolph Street  
 London EC3A 7DT

Status  
**Cultural Heritage**  
 Desk Based Assessment

Drawing title  
**Figure 6 - Post Medieval Archaeological Assets**

Drawing number  
 HE540039-CJV-EHR-SZP\_EGNE0000000-DR-LE-30078

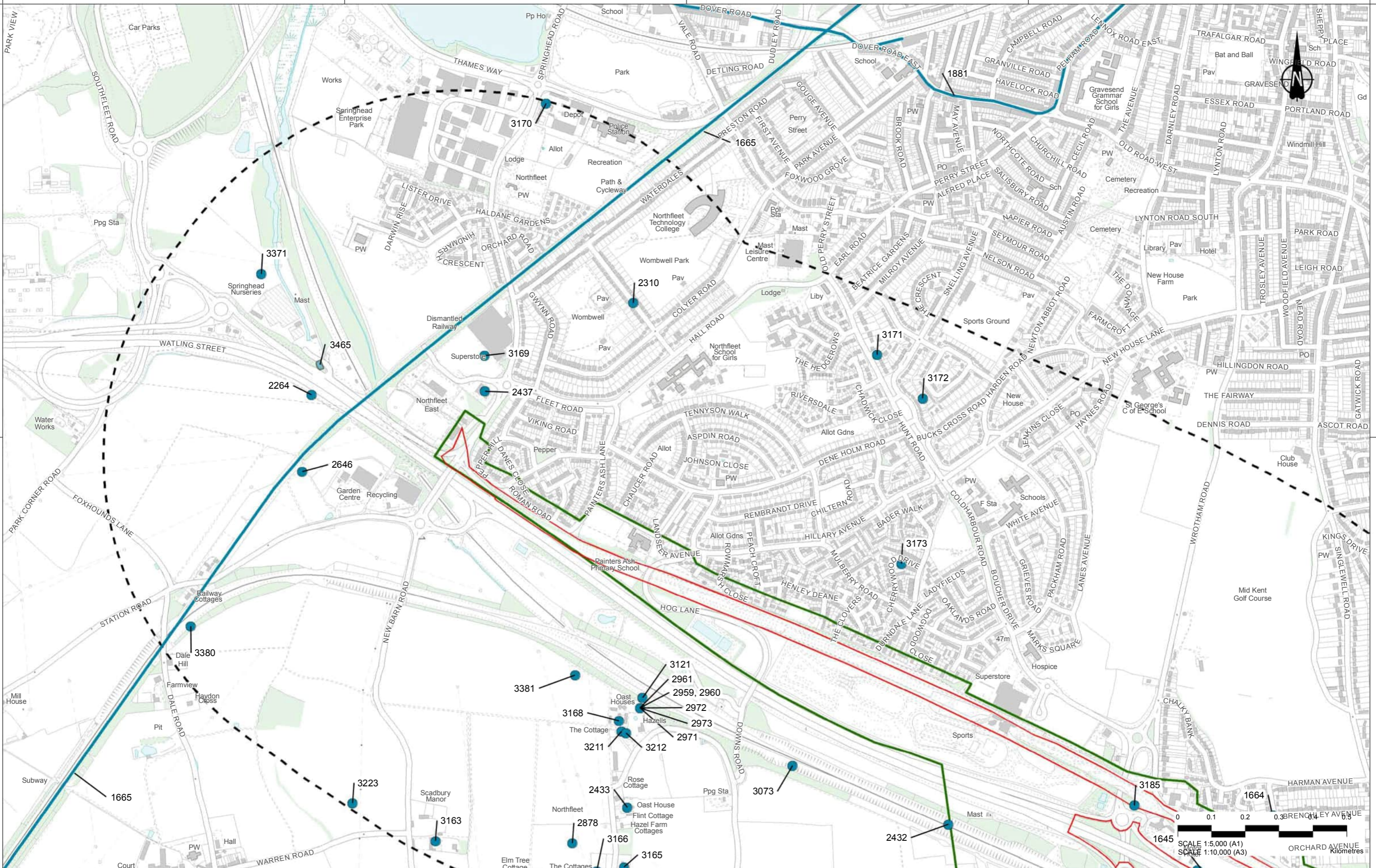
Original Size  
**A3**

Revision  
**P01**

Scale  
 1:10,000

Page 3 of 27





P01	SB	03/09/2020	For Information	VG	LB	BF
Rev	Status	Rev. Date	Purpose of revision	Drawn	Check'd	Apprv'd

**LEGEND**

- Order Limits
- 1km Study Area
- Zone of Visual Influence
- Non-designated Post Medieval Archaeological Assets
- Points
- Line
- Polygon



**highways england**

Project  
**LOWER THAMES CROSSING**  
5th Floor Beaufort House  
15 St Botolph Street  
London EC3A 7DT

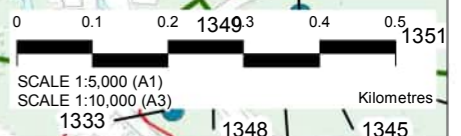
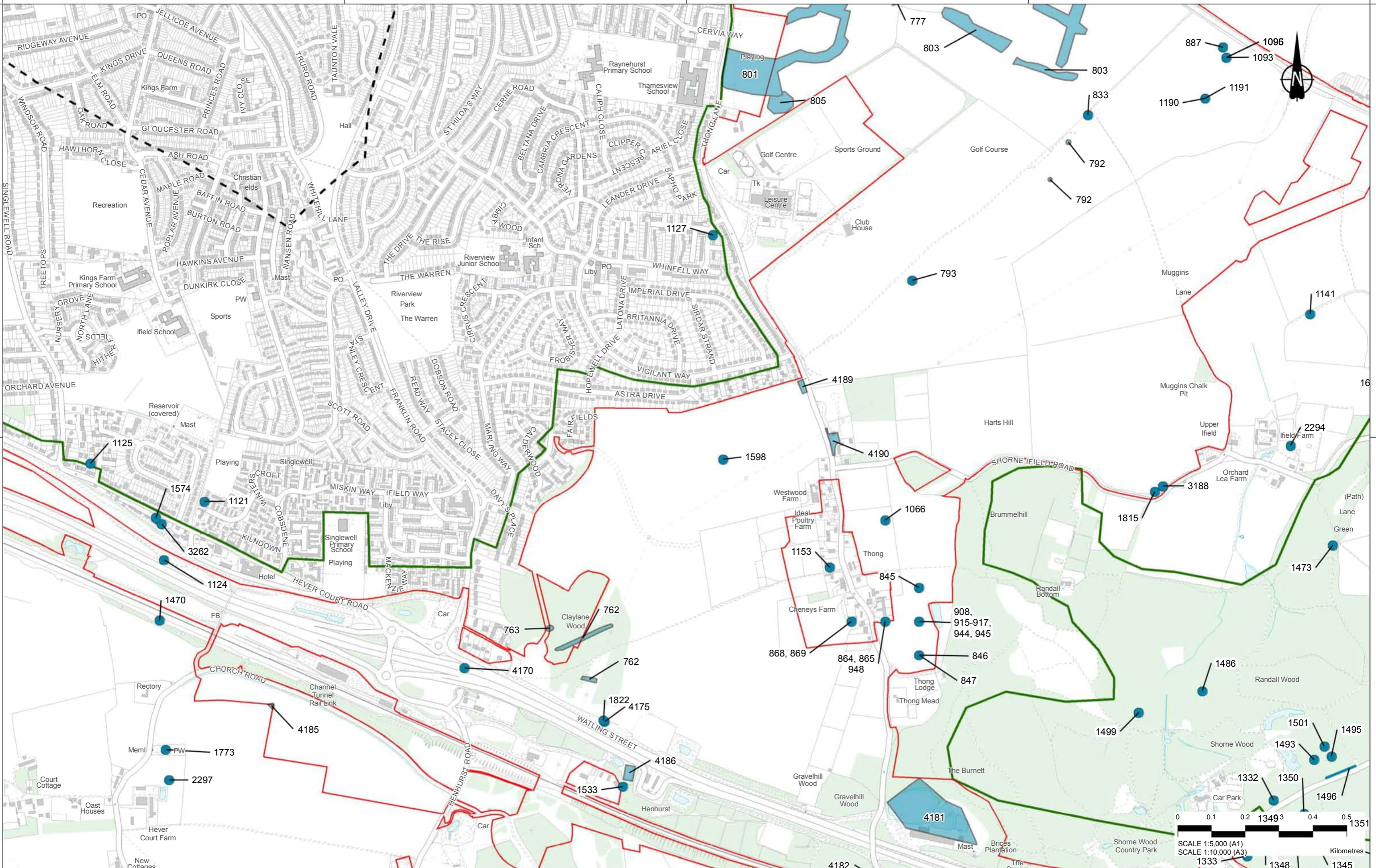
Status: Cultural Heritage Desk Based Assessment

Original Size: A3  
Revision: P01  
Scale: 1:10,000

Drawing title: **Figure 6 - Post Medieval Archaeological Assets**  
Page 4 of 27

Drawing number: HE540039-CJV-EHR-SZP\_EGNE0000000-DR-LE-30078

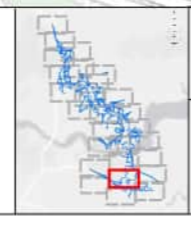




P01	SB	03/09/2020	For Information	VG	LB	BF
Rev	Status	Rev. Date	Purpose of revision	Drawn	Check'd	Appr'd

**LEGEND**

- Order Limits (Red outline)
- 1km Study Area (Dashed line)
- Zone of Visual Influence (Green outline)
- Non-designated Post Medieval Archaeological Assets
  - Points (Blue dot)
  - Line (Blue line)
  - Polygon (Blue polygon)



**highways england**

Project  
**LOWER THAMES CROSSING**

5th Floor Beaufort House  
15 St Botolph Street  
London EC3A 7DT

Status: Cultural Heritage Desk Based Assessment

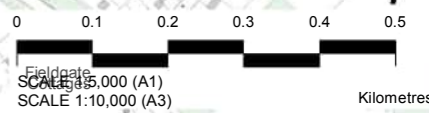
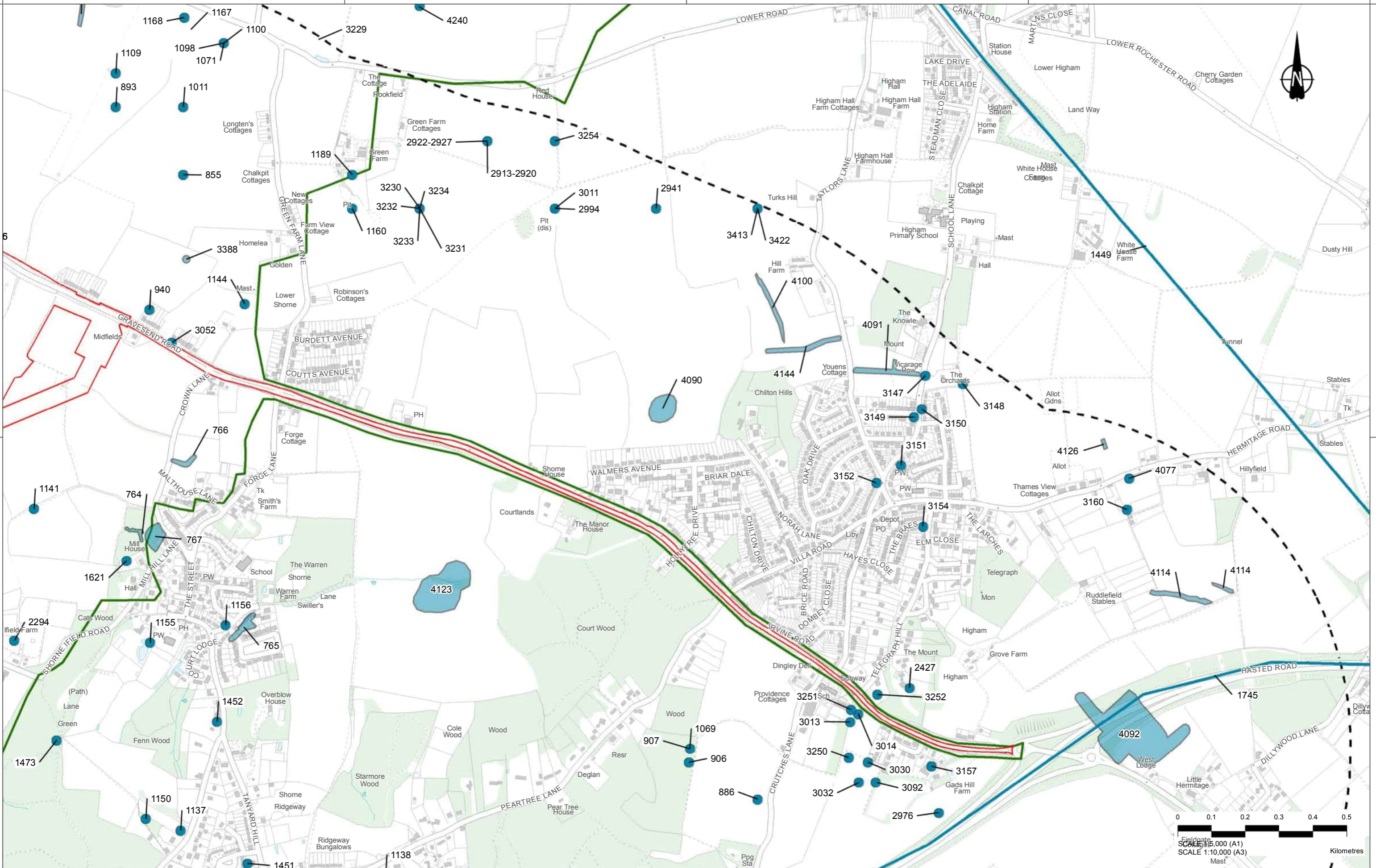
Drawing title: **Figure 6 - Post Medieval Archaeological Assets**

Page 5 of 27

Drawing number: HE540039-CJV-EHR-SZP\_EGNE00000000-DR-LE-30078

Original Size	Revision
A3	P01
Scale 1:10,000	





Contains Ordnance Survey data. © Crown copyright and database rights 2020. Ordnance Survey 100030549

Rev	Status	Rev. Date	Purpose of revision	Drawn	Chk'd	Apprv'd
P01	SB	03/09/2020	For Information	VG	LB	BF

**LEGEND**

Order Limits	Non-designated Post Medieval Archaeological Assets Points
1km Study Area	Line
Zone of Visual Influence	Polygon



Client  
**highways england**

Project  
**LOWER THAMES CROSSING**  
5th Floor Beaufort House  
15 St Botolph Street  
London EC3A 7DT

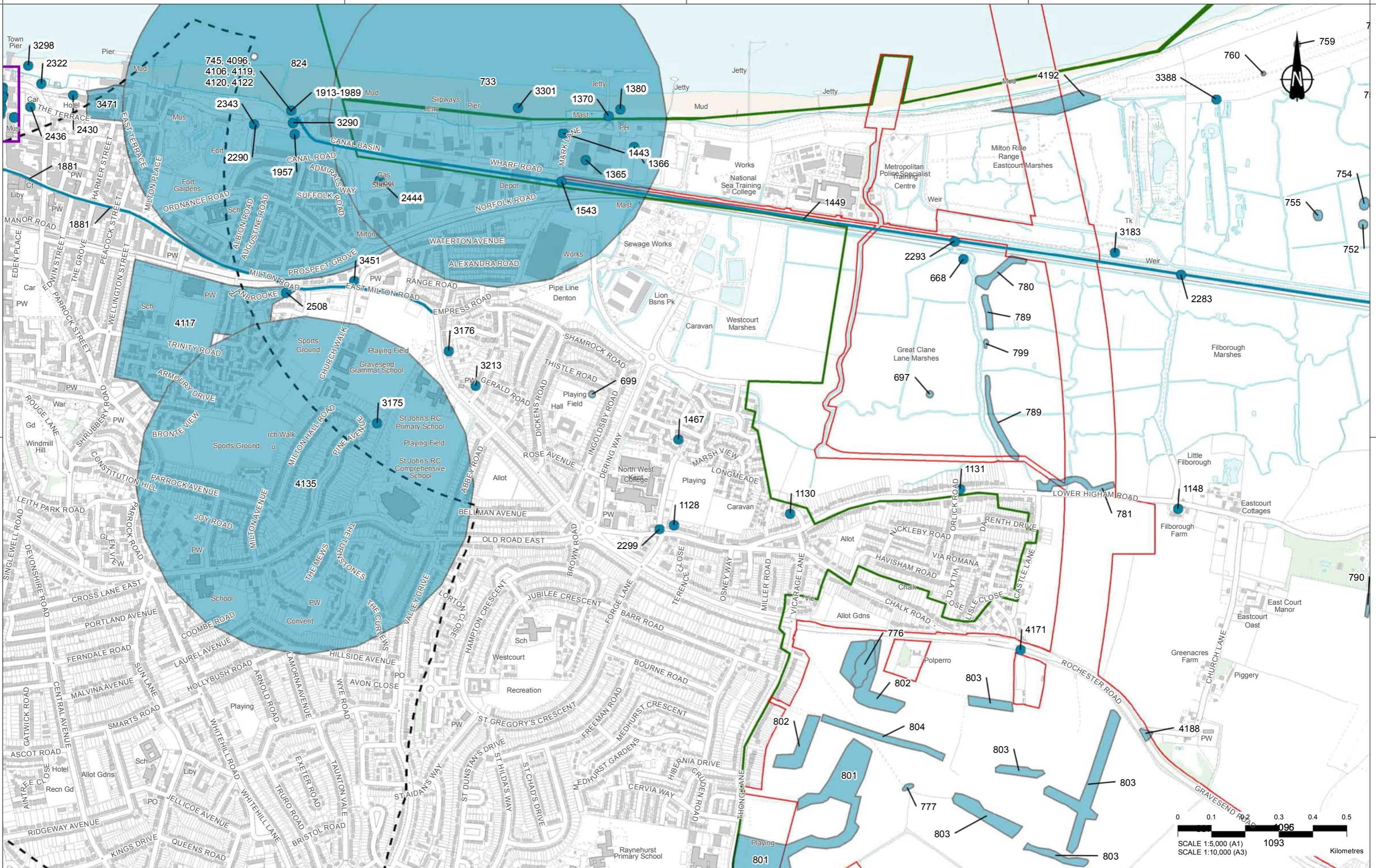
Status  
**Cultural Heritage Desk Based Assessment**

Drawing title  
**Figure 6 - Post Medieval Archaeological Assets**  
Page 6 of 27

Drawing number  
**HE540039-CJV-EHR-SZP\_EGNE0000000-DR-LE-30078**

Original Size	Revision
A3	P01
Scale 1:10,000	





Contains Ordnance Survey data. © Crown copyright and database rights 2020. Ordnance Survey 100030649

Rev	Status	Rev. Date	Purpose of revision	Drawn	Check'd	Apprv'd
P01	SB	03/09/2020	For Information	VG	LB	BF

**LEGEND**

Order Limits	Non-designated Post Medieval Archaeological Assets Points
1km Study Area	Line
Zone of Visual Influence	Polygon



**highways england**

**Project**  
LOWER THAMES CROSSING

5th Floor Beaufort House  
15 St Botolph Street  
London EC3A 7DT

**Status**  
Cultural Heritage Desk Based Assessment


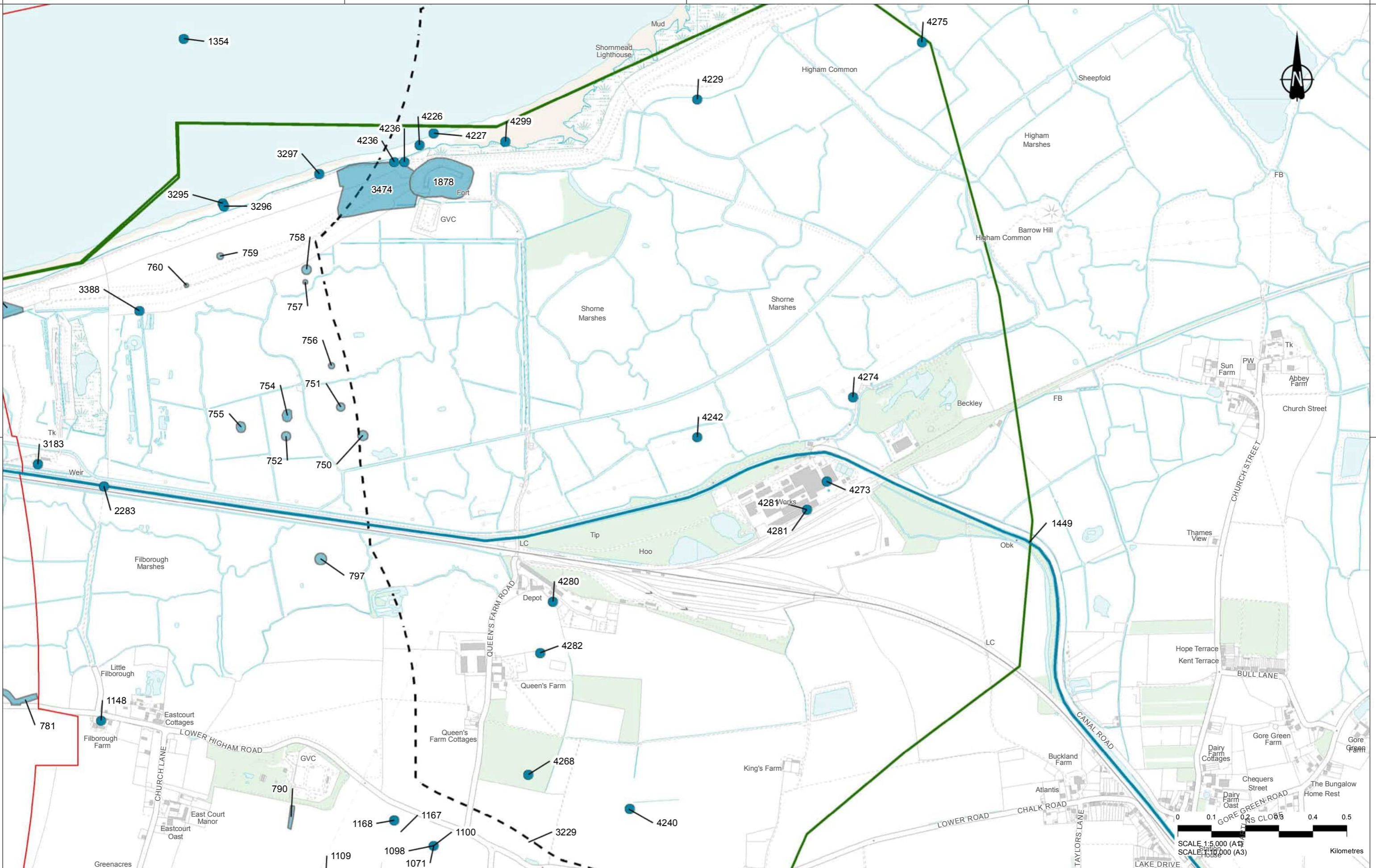
**Drawing title**  
Figure 6 - Post Medieval Archaeological Assets

**Drawing number**  
HE540039-CJV-EHR-SZP\_EGNE0000000-DR-LE-30078

Original Size	Revision
A3	P01
Scale 1:10,000	

Page 7 of 27





Contains Ordnance Survey data. © Crown copyright and database rights 2020. Ordnance Survey 100030649

Rev	Status	Rev. Date	Purpose of revision	Drawn	Chk'd	Apprv'd
P01	SB	03/09/2020	For Information	VG	LB	BF

**LEGEND**

Order Limits	1km Study Area	Zone of Visual Influence	Points
Line	Polygon	<b>Non-designated Post Medieval Archaeological Assets</b>	



**highways england**

Project  
**LOWER THAMES CROSSING**

5th Floor Beaufort House  
15 St Botolph Street  
London EC3A 7DT

Status  
**Cultural Heritage Desk Based Assessment**

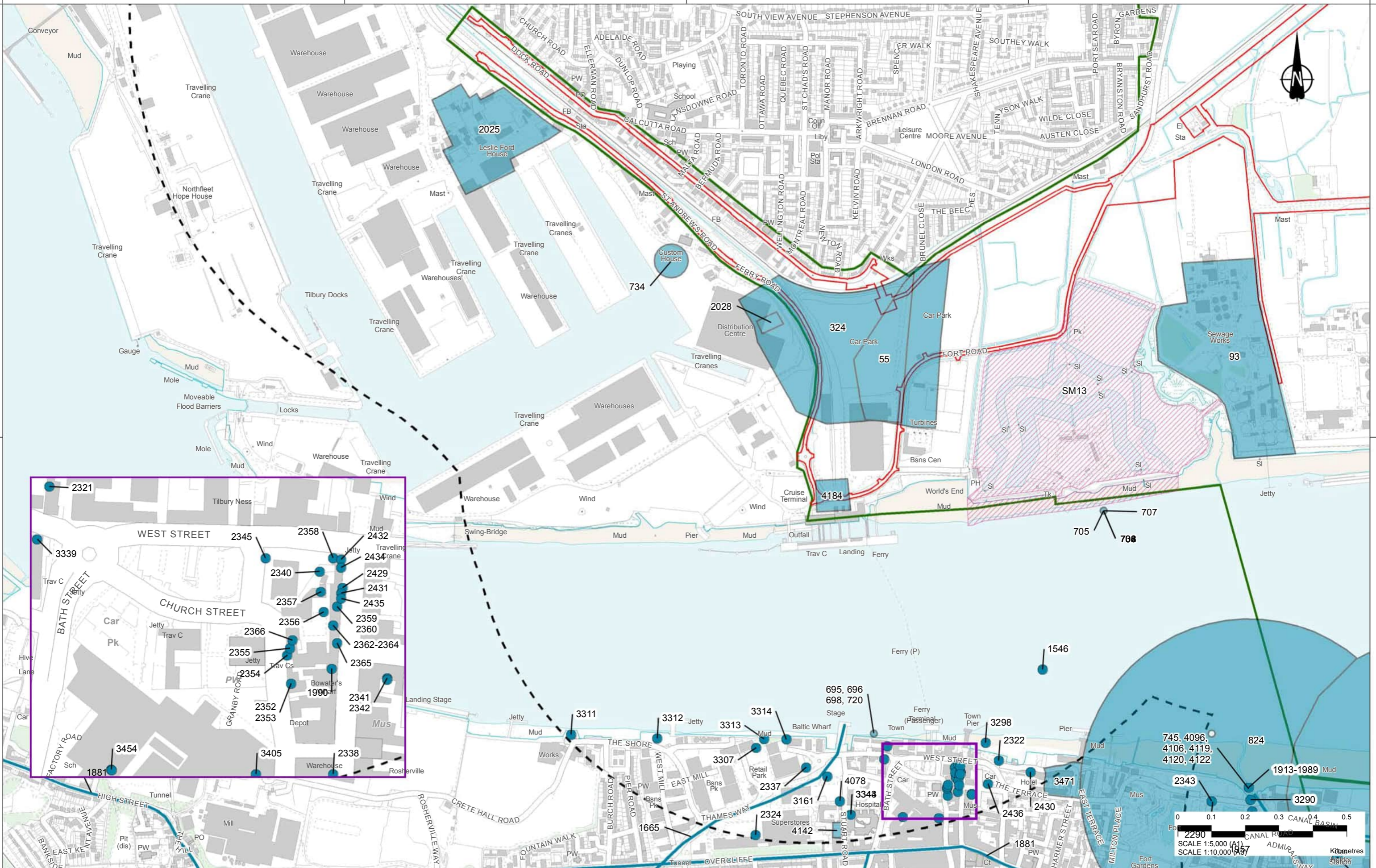
Drawing title  
**Figure 6 - Post Medieval Archaeological Assets**

Drawing number  
**HE540039-CJV-EHR-SZP\_EGNE00000000-DR-LE-30078**

Original Size	Revision
A3	P01
Scale 1:10,000	

Page 8 of 27





PO1	SB	03/09/2020	For Information	VG	LB	BF
Rev	Status	Rev. Date	Purpose of revision	Drawn	Check'd	Apprv'd

**LEGEND**

Order Limits	<b>Designated Post Medieval Archaeological Assets</b>	<b>Non-designated Post Medieval Archaeological Assets</b>
1km Study Area	Scheduled Monuments (SM)	Points
Zone of Visual Influence		Line
		Polygon

Client:

Project: **LOWER THAMES CROSSING**  
5th Floor Beaufort House  
15 St Botolph Street  
London EC3A 7DT

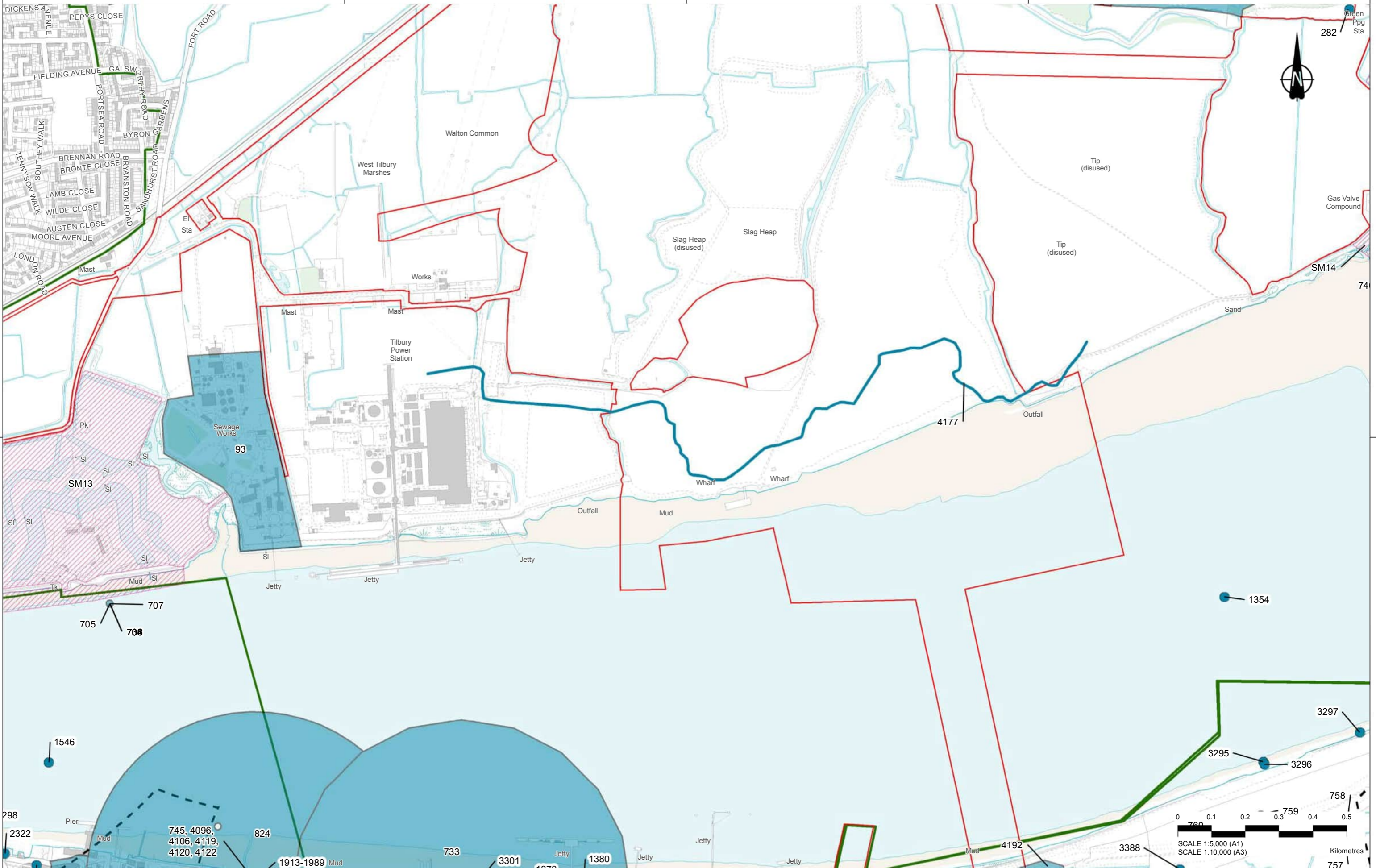
Status: Cultural Heritage  
Desk Based Assessment

Drawing title: **Figure 6 - Post Medieval Archaeological Assets**  
Page 9 of 27

Drawing number: HE540039-CJV-EHR-SZP\_EGNE0000000-DR-LE-30078

Scale: 1:10,000





P01	SB	03/09/2020	For Information	VG	LB	BF
Rev	Status	Rev. Date	Purpose of revision	Drawn	Chk'd	Appr'd

**LEGEND**

Order Limits	Designated Post Medieval Archaeological Assets Scheduled Monuments (SM)	Non-designated Post Medieval Archaeological Assets Points
1km Study Area	Non-designated Post Medieval Archaeological Assets Line	Non-designated Post Medieval Archaeological Assets Polygon
Zone of Visual Influence		



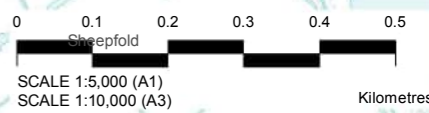
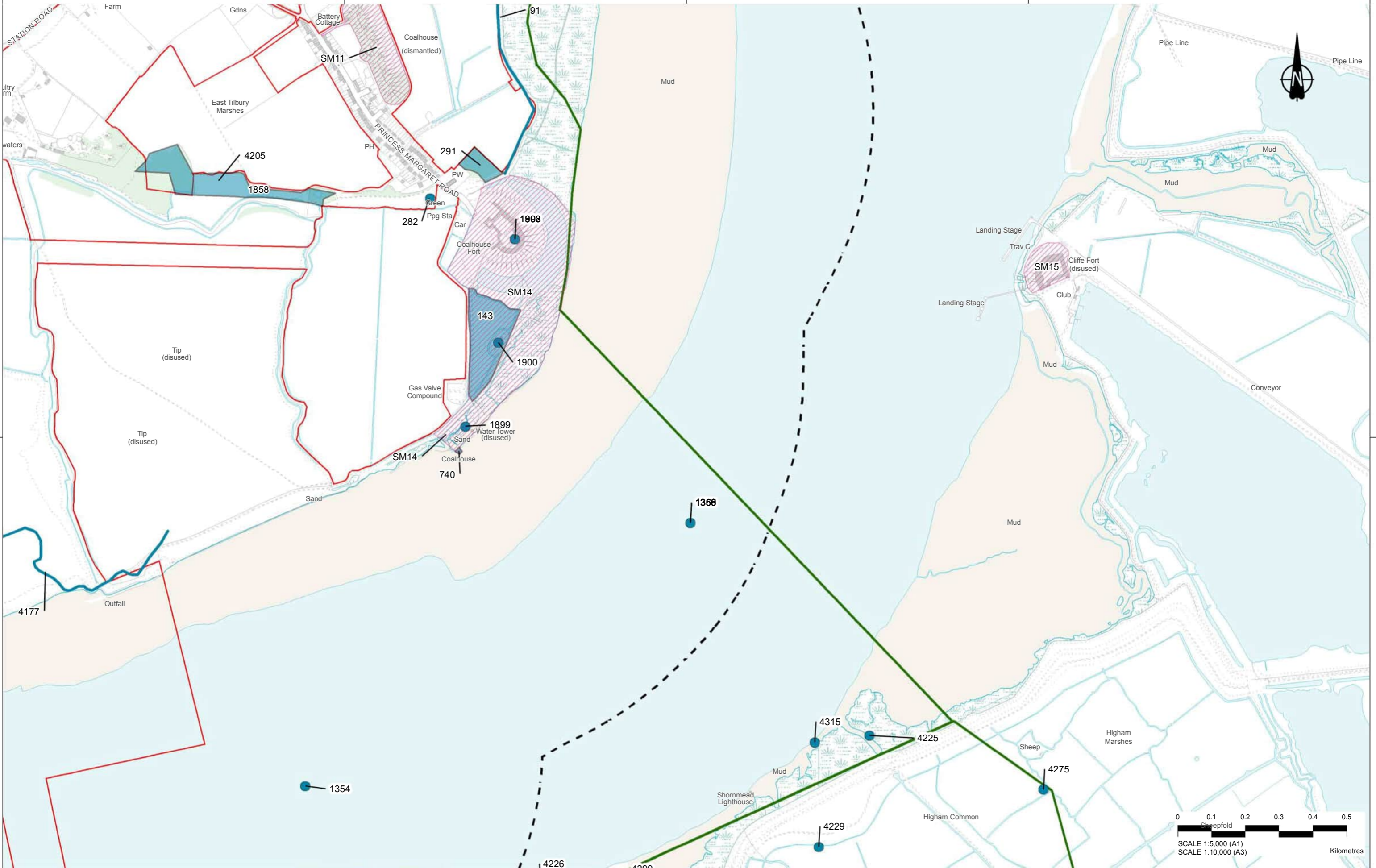
**highways england**

Project  
**LOWER THAMES CROSSING**  
5th Floor Beaufort House  
15 St Botolph Street  
London EC3A 7DT

Status	Cultural Heritage Desk Based Assessment	Original Size A3	Revision P01
Drawing title	Figure 6 - Post Medieval Archaeological Assets		
Drawing number	HE540039-CJV-EHR-SZP_EGNE00000000-DR-LE-30078		

Page 10 of 27





Contains Ordnance Survey data. © Crown copyright and database rights 2020. Ordnance Survey 100030649

Rev	Status	Rev. Date	Purpose of revision	Drawn	Chk'd	Appr'd
P01	SB	03/09/2020	For Information	VG	LB	BF

**LEGEND**

Order Limits	Designated Post Medieval Archaeological Assets	Non-designated Post Medieval Archaeological Assets
1km Study Area	Scheduled Monuments (SM)	Line
Zone of Visual Influence		Polygon



Client  
**highways england**

Project  
**LOWER THAMES CROSSING**  
5th Floor Beaufort House  
15 St Botolph Street  
London EC3A 7DT

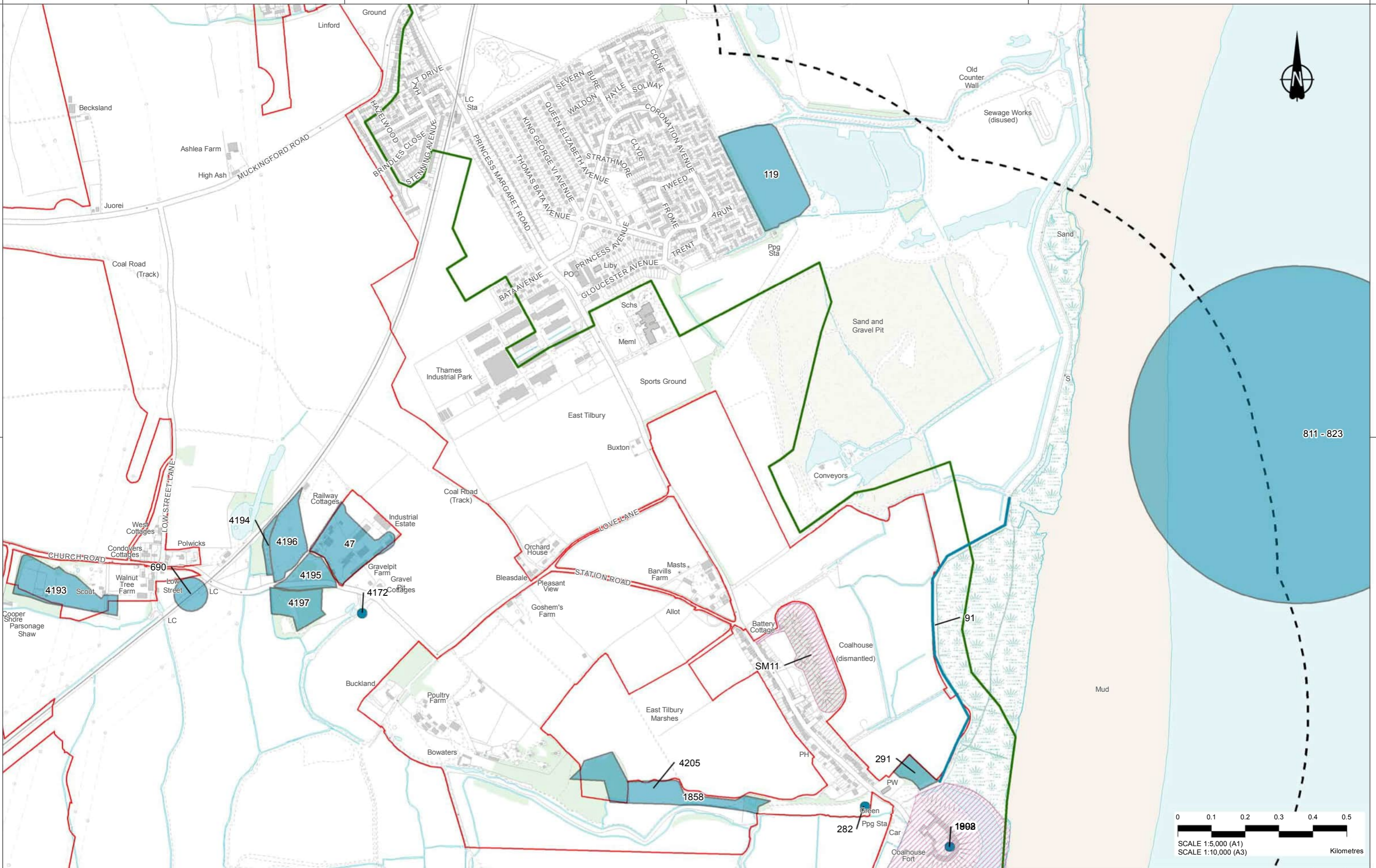
Status  
Cultural Heritage  
Desk Based Assessment

Original Size	Revision
A3	P01
Scale 1:10,000	

Drawing title  
**Figure 6 - Post Medieval Archaeological Assets**  
Page 11 of 27

Drawing number  
HE540039-CJV-EHR-SZP\_EGNE0000000-DR-LE-30078





Contains Ordnance Survey data. © Crown copyright and database rights 2020. Ordnance Survey 100030649

Rev	Status	Rev. Date	Purpose of revision	Drawn	Chk'd	Appr'd
P01	SB	03/09/2020	For Information	VG	LB	BF

**LEGEND**

Order Limits	Designated Post Medieval Archaeological Assets Scheduled Monuments (SM)	Non-designated Post Medieval Archaeological Assets Points
1km Study Area	Non-designated Post Medieval Archaeological Assets Line	Non-designated Post Medieval Archaeological Assets Polygon
Zone of Visual Influence		

Client: highways england

Project: **LOWER THAMES CROSSING**  
5th Floor Beaufort House  
15 St Botolph Street  
London EC3A 7DT

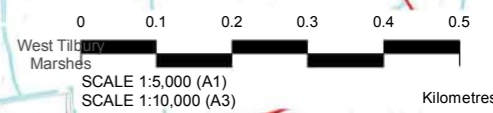
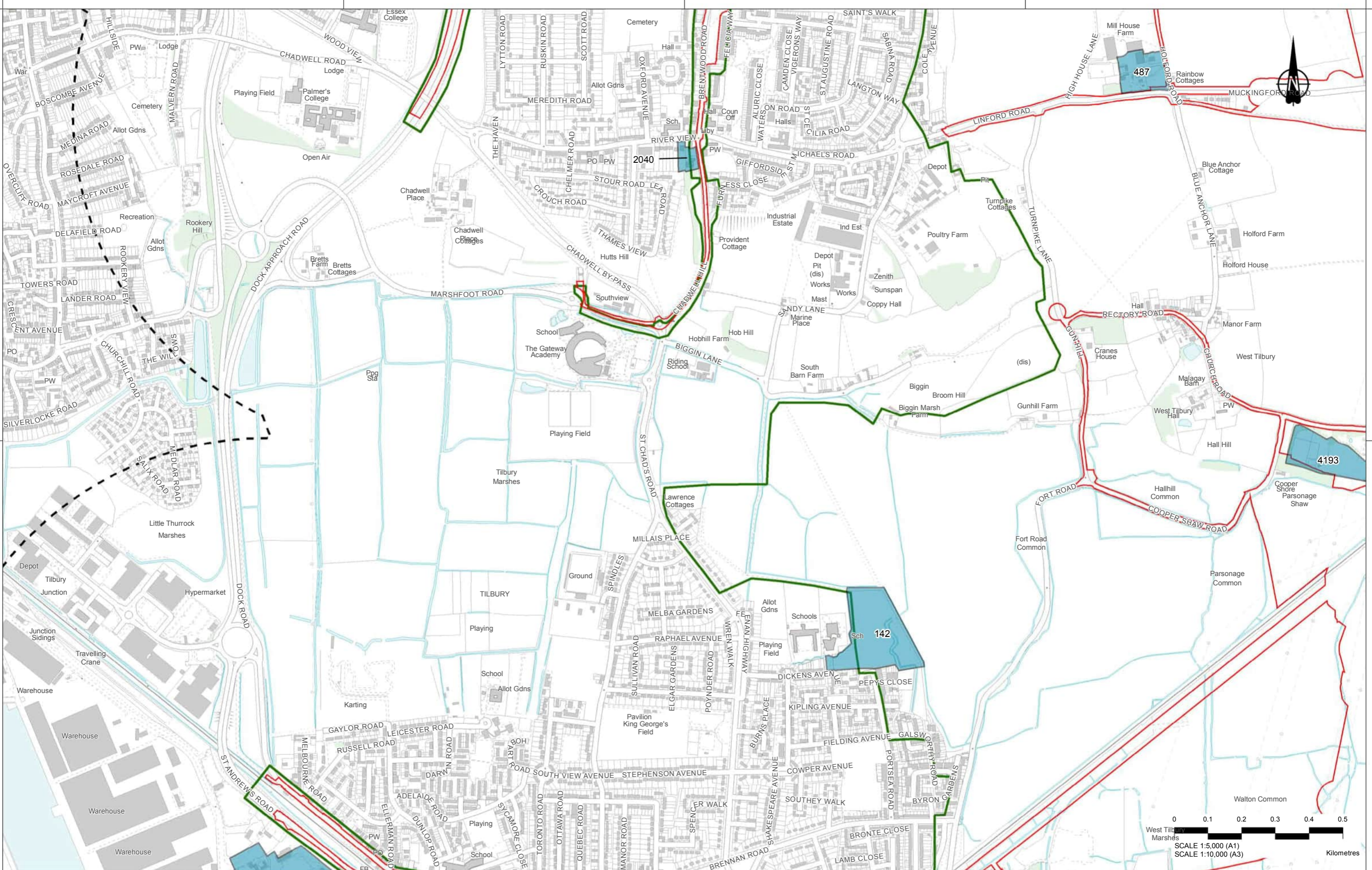
Status: Cultural Heritage Desk Based Assessment

Original Size	Revision
A3	P01
Scale: 1:10,000	

Drawing title: **Figure 6 - Post Medieval Archaeological Assets**  
Page 12 of 27

Drawing number: HE540039-CJV-EHR-SZP\_EGNE0000000-DR-LE-30078





Contains Ordnance Survey data. © Crown copyright and database rights 2020. Ordnance Survey 100030649

Rev	Status	Rev. Date	Purpose of revision	Drawn	Chk'd	Apprv'd
P01	SB	03/09/2020	For Information	VG	LB	BF

**LEGEND**

- Order Limits
- 1km Study Area
- Zone of Visual Influence
- Polygon

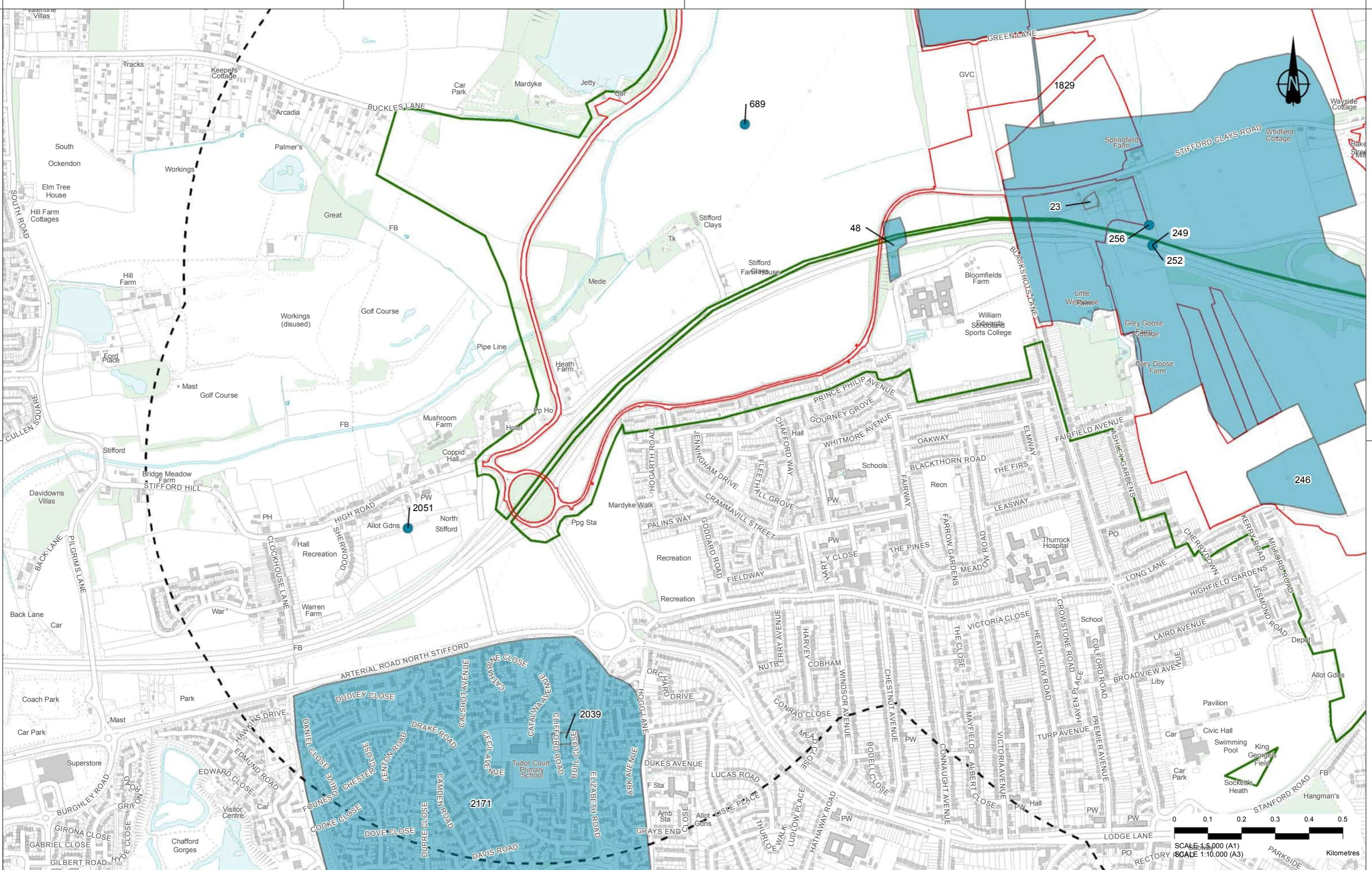


Client **highways england**

Project **LOWER THAMES CROSSING**  
 5th Floor Beaufort House  
 15 St Botolph Street  
 London EC3A 7DT

Status	Cultural Heritage Desk Based Assessment		Original Size	Revision
Drawing title	Figure 6 - Post Medieval Archaeological Assets		A3	P01
Drawing number	HE540039-CJV-EHR-SZP_EGNE0000000-DR-LE-30078		Scale	1:10,000
	Page 13 of 27			





P01	SB	03/09/2020	For Information	VG	LB	BF
Rev	Status	Rev. Date	Purpose of revision	Drawn	Check'd	Apprv'd

**LEGEND**

- Order Limits
- 1km Study Area
- Zone of Visual Influence
- Points
- Polygon

**Non-designated Post Medieval Archaeological Assets**

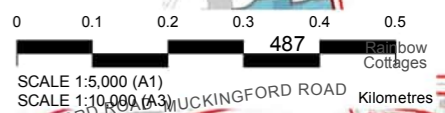


Client  
 highways england

Project  
**LOWER THAMES CROSSING**  
 5th Floor Beaufort House  
 15 St Botolph Street  
 London EC3A 7DT

Status	Cultural Heritage		Original Size	Revision
	Desk Based Assessment		A3	P01
Drawing title	Figure 6 - Post Medieval Archaeological Assets			
	Page 14 of 27			
Drawing number	HE540039-CJV-EHR-SZP_EGNE00000000-DR-LE-30078			





Contains Ordnance Survey data. © Crown copyright and database right 2020. Ordnance Survey 100030649

Rev	Status	Rev. Date	Purpose of revision	Drawn	Chk'd	Apprv'd
P01	SB	03/09/2020	For Information	VG	LB	BF

**LEGEND**

Order Limits	Points
1km Study Area	Polygon
Zone of Visual Influence	<b>Non-designated Post Medieval Archaeological Assets</b>

**highways england**

**LOWER THAMES CROSSING**

5th Floor Beaufort House  
15 St Botolph Street  
London EC3A 7DT

**Cultural Heritage Desk Based Assessment**

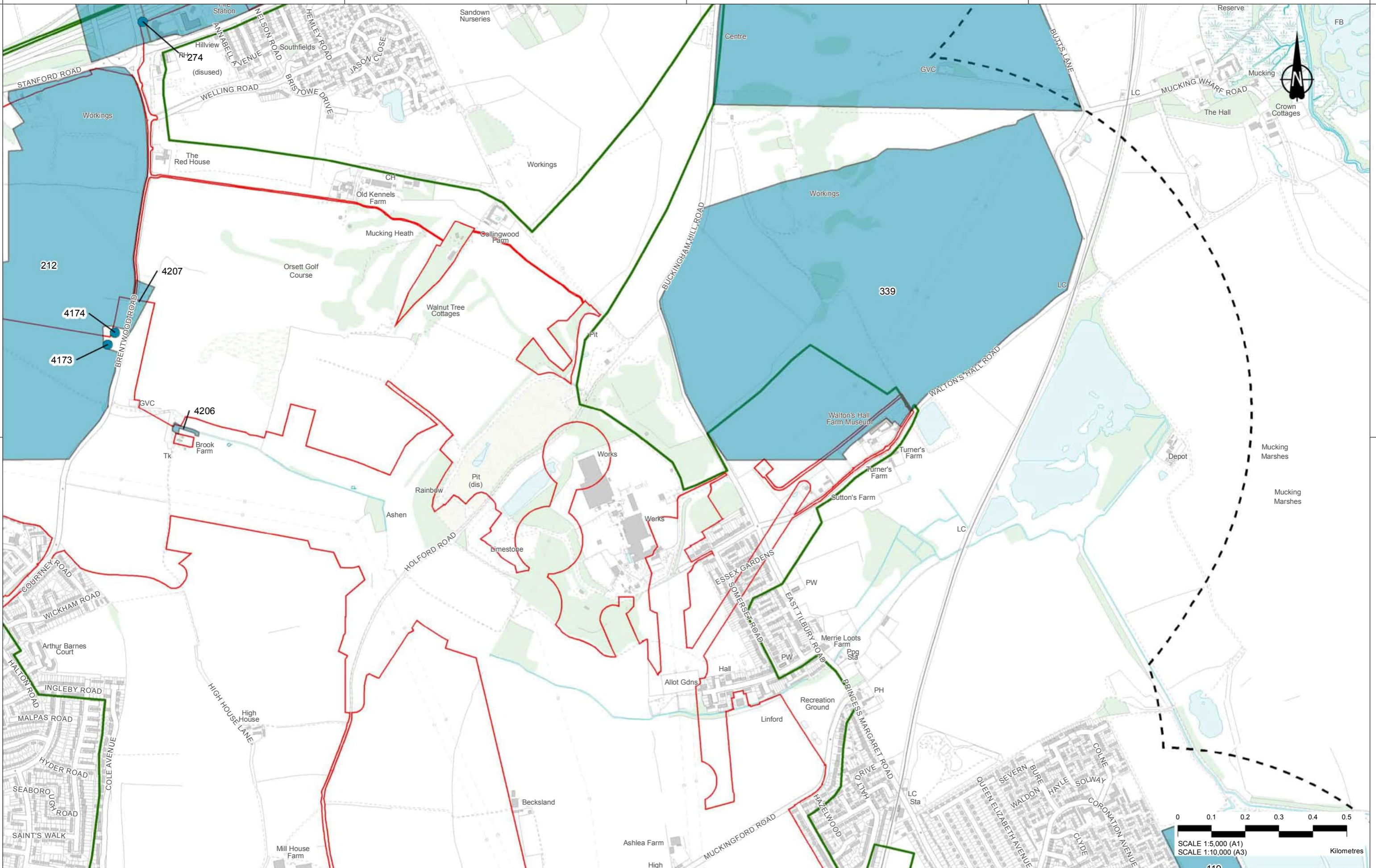
Original Size **A3** Revision **P01**  
Scale 1:10,000

**Figure 6 - Post Medieval Archaeological Assets**

Page 15 of 27

Drawing number: HE540039-CJV-EHR-SZP\_EGNE00000000-DR-LE-30078





Contains Ordnance Survey data. © Crown copyright and database rights 2020. Ordnance Survey 100030649

Rev	Status	Rev. Date	Purpose of revision	Drawn	Chk'd	Apprv'd
P01	SB	03/09/2020	For Information	VG	LB	BF

**LEGEND**

- Order Limits
- 1km Study Area
- Zone of Visual Influence
- Non-designated Post Medieval Archaeological Assets
- Points
- Polygon



Client  
**highways england**

Project  
**LOWER THAMES CROSSING**  
5th Floor Beaufort House  
15 St Botolph Street  
London EC3A 7DT

Status  
**Cultural Heritage Desk Based Assessment**

Drawing title  
**Figure 6 - Post Medieval Archaeological Assets**

Drawing number  
**HE540039-CJV-EHR-SZP\_EGNE00000000-DR-LE-30078**

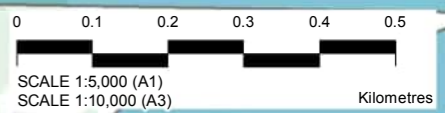
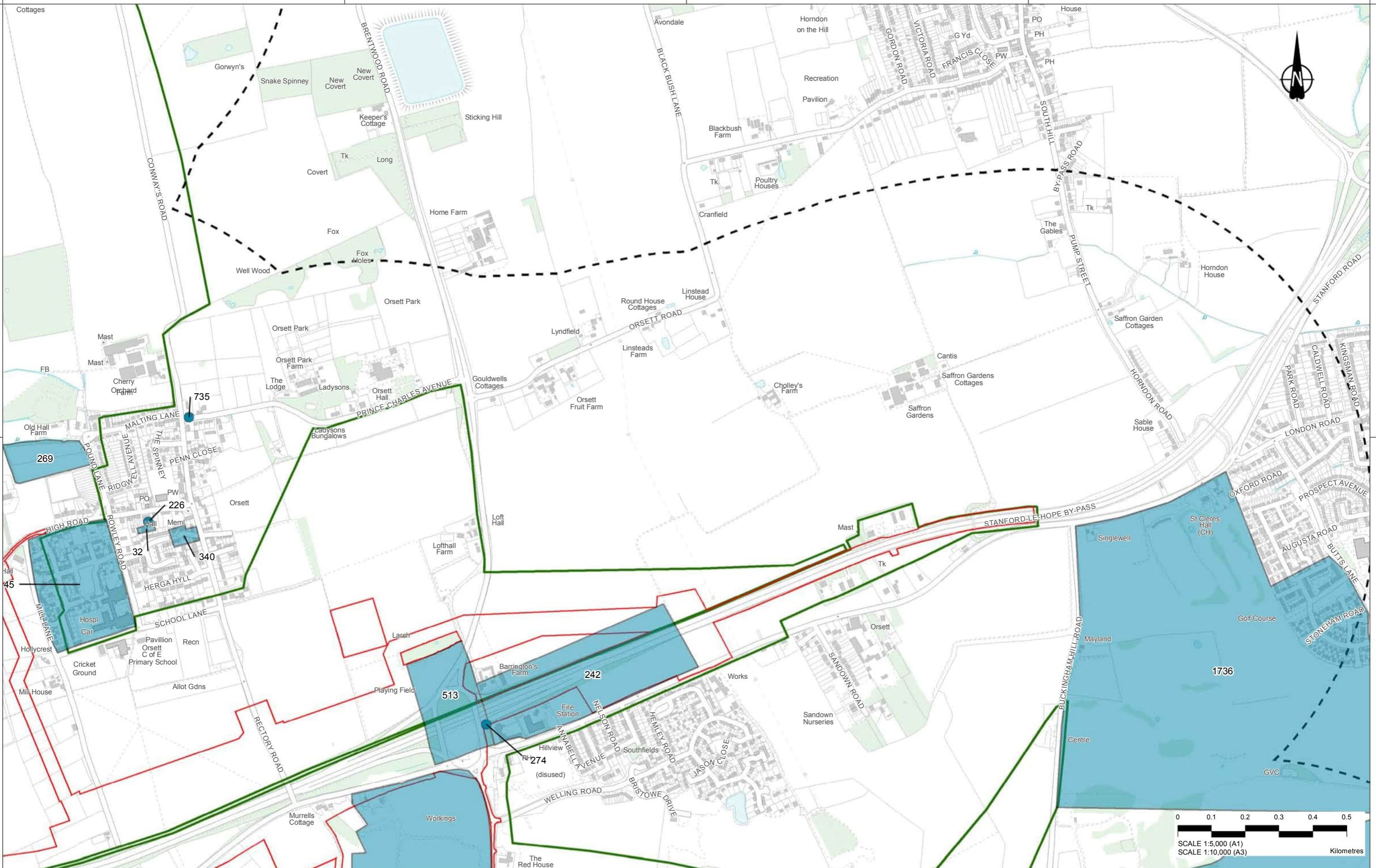
Original Size  
**A3**

Revision  
**P01**

Scale  
1:10,000

Page 16 of 27





Contains Ordnance Survey data. © Crown copyright and database rights 2020. Ordnance Survey 100030649

Rev	Status	Rev. Date	Purpose of revision	Drawn	Check'd	Apprv'd
P01	SB	03/09/2020	For Information	VG	LB	BF

**LEGEND**

Order Limits	1km Study Area	Zone of Visual Influence	<b>Non-designated Post Medieval Archaeological Assets</b>
			Points
			Polygon

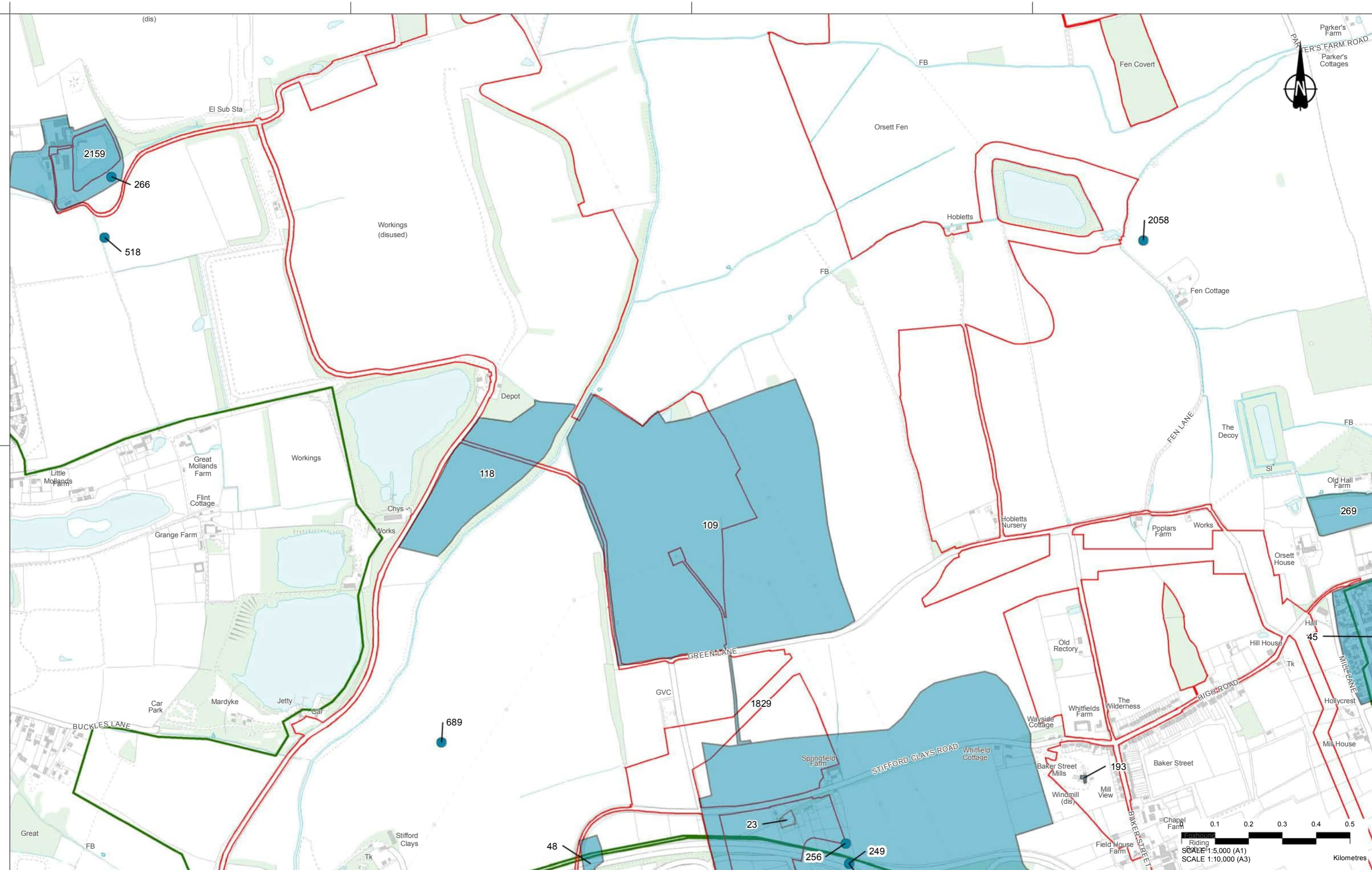


Client  
**highways england**

Project  
**LOWER THAMES CROSSING**  
5th Floor Beaufort House  
15 St Botolph Street  
London EC3A 7DT

Status	Cultural Heritage Desk Based Assessment	Original Size <b>A3</b>	Revision <b>P01</b>
Drawing title	<b>Figure 6 - Post Medieval Archaeological Assets</b>		
	Page 17 of 27		
Drawing number	HE540039-CJV-EHR-SZP_EGNE00000000-DR-LE-30078		





Contains Ordnance Survey data. © Crown copyright and database rights 2020. Ordnance Survey 100030549

Rev	Status	Rev. Date	Purpose of revision	Drawn	Chk'd	Appr'd
P01	SB	03/09/2020	For Information	VG	LB	BF

**LEGEND**

- Order Limits
- 1km Study Area
- Zone of Visual Influence
- Non-designated Post Medieval Archaeological Assets
- Points
- Polygon



Client  
**highways england**

Project  
**LOWER THAMES CROSSING**  
5th Floor Beaufort House  
15 St Botolph Street  
London EC3A 7DT

Status  
**Cultural Heritage Desk Based Assessment**

Drawing title  
**Figure 6 - Post Medieval Archaeological Assets**

Drawing number  
**HE540039-CJV-EHR-SZP\_EGNE00000000-DR-LE-30078**

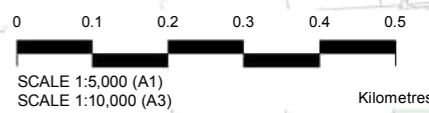
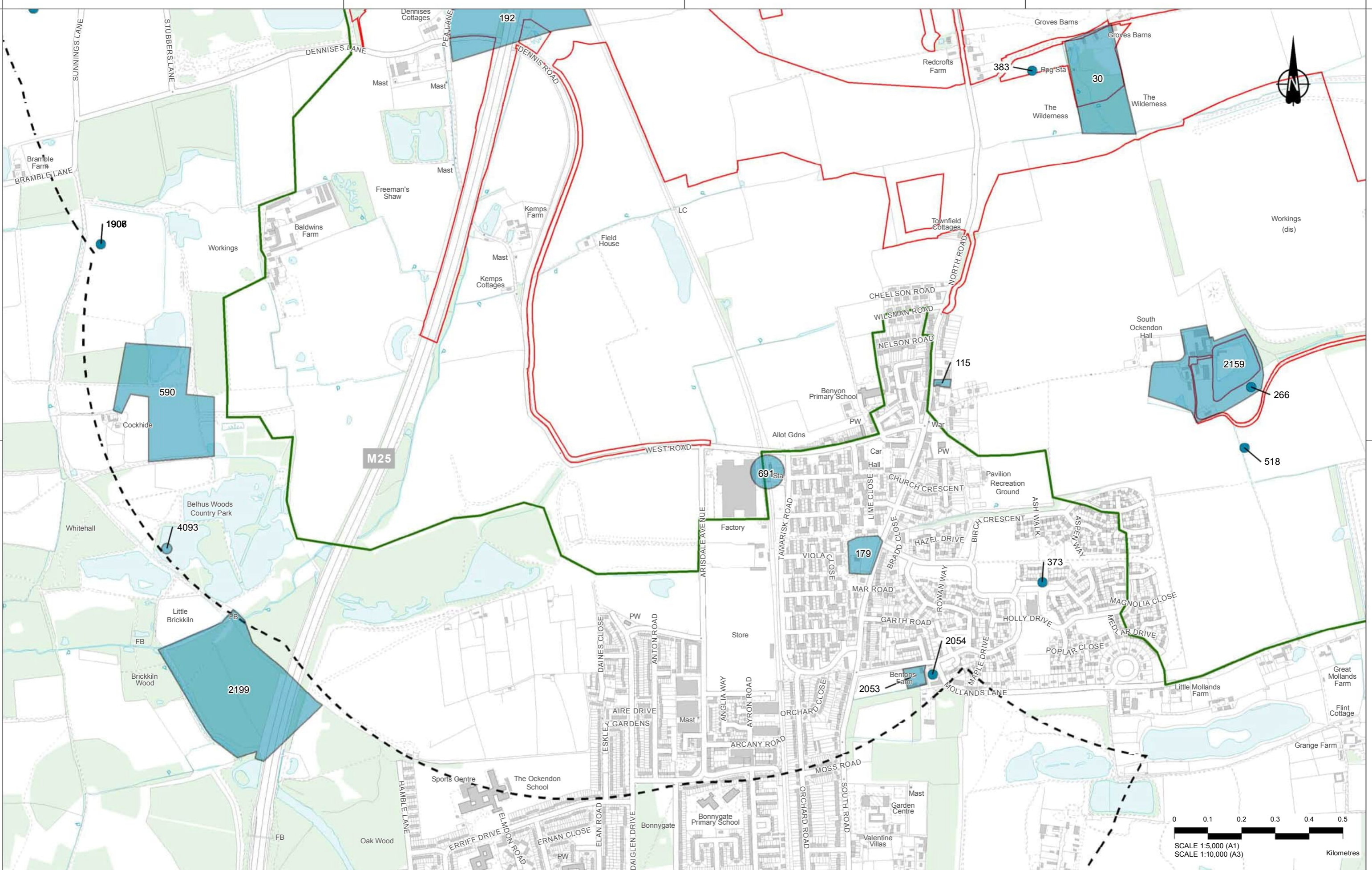
Original Size  
**A3**

Revision  
**P01**

Scale  
**1:10,000**

Page 18 of 27





Contains Ordnance Survey data. © Crown copyright and database right 2020. Ordnance Survey 100030649

Rev	Status	Rev. Date	Purpose of revision	Drawn	Chk'd	Appr'd
P01	SB	03/09/2020	For Information	VG	LB	BF

**LEGEND**

Order Limits	Non-designated Post Medieval Archaeological Assets Points
1km Study Area	Polygon
Zone of Visual Influence	



Client **highways england**

Project **LOWER THAMES CROSSING**

5th Floor Beaufort House  
15 St Botolph Street  
London EC3A 7DT

Status **Cultural Heritage Desk Based Assessment**

Drawing title **Figure 6 - Post Medieval Archaeological Assets**

Drawing number **HE540039-CJV-EHR-SZP\_EGNE00000000-DR-LE-30078**

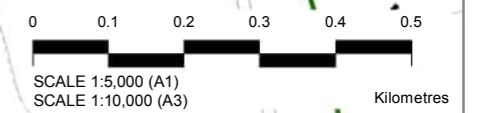
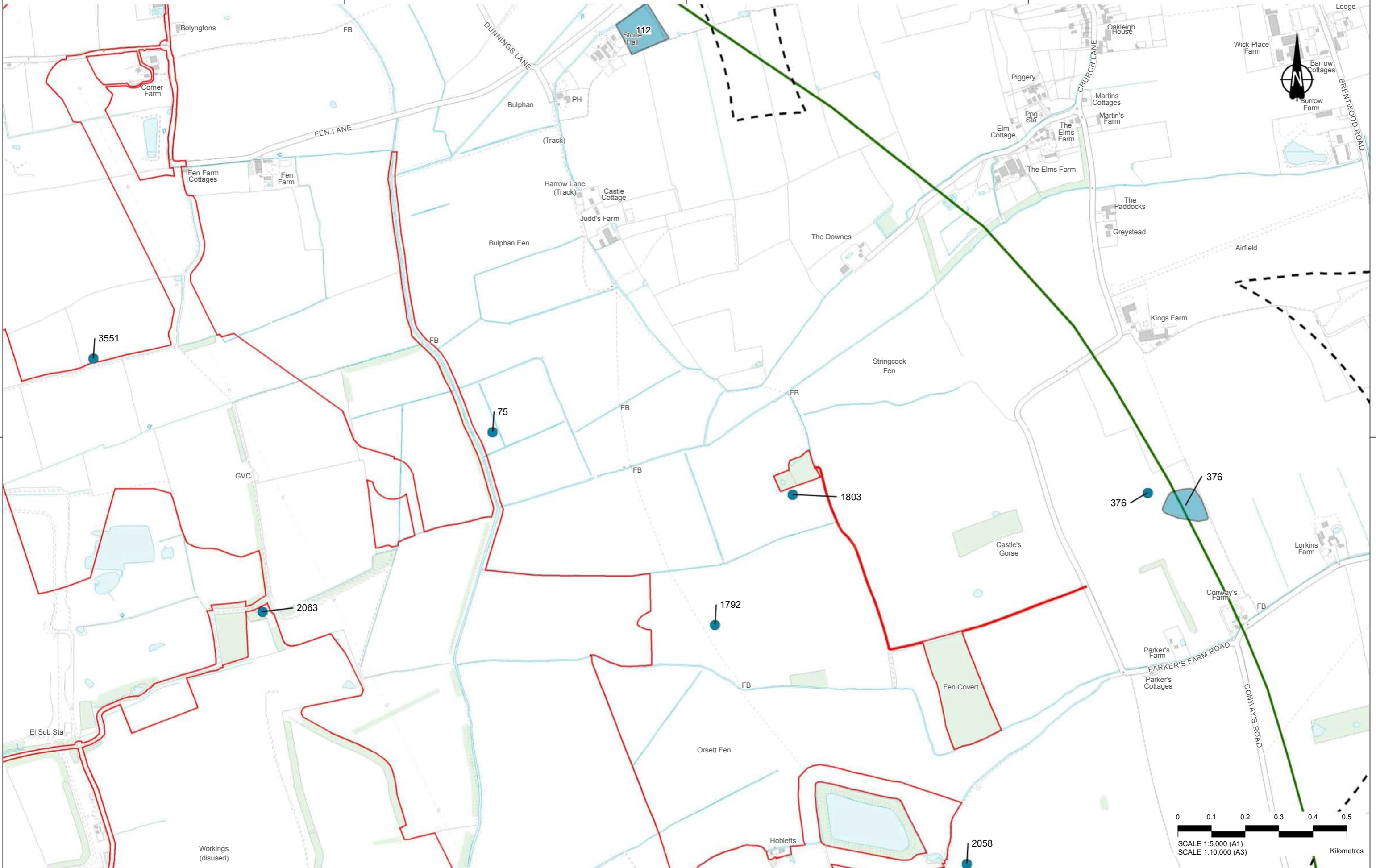
Original Size	Revision
A3	P01
Scale 1:10,000	

Page 19 of 27









Contains Ordnance Survey data. © Crown copyright and database right 2020. Ordnance Survey 100030649

Rev	Status	Rev. Date	Purpose of revision	Drawn	Chk'd	Appr'd
P01	SB	03/09/2020	For Information	VG	LB	BF

**LEGEND**

Order Limits	Non-designated Post Medieval Archaeological Assets Points
1km Study Area	Polygon
Zone of Visual Influence	

Project  
**LOWER THAMES CROSSING**  
 5th Floor Beaufort House  
 15 St Botolph Street  
 London EC3A 7DT

Status	Cultural Heritage Desk Based Assessment	Original Size	A3	Revision	P01
Drawing title	Figure 6 - Post Medieval Archaeological Assets				
	Page 21 of 27				
Drawing number	HE540039-CJV-EHR-SZP_EGNE00000000-DR-LE-30078				





Rev	Status	Rev. Date	Purpose of revision	Drawn	Check'd	Apprv'd
P01	SB	03/09/2020	For Information	VG	LB	BF

**LEGEND**

Order Limits	1km Study Area	Zone of Visual Influence	<b>Non-designated Post Medieval Archaeological Assets</b>
	Points		



Client  
 highways england

Project  
**LOWER THAMES CROSSING**  
 5th Floor Beaufort House  
 15 St Botolph Street  
 London EC3A 7DT

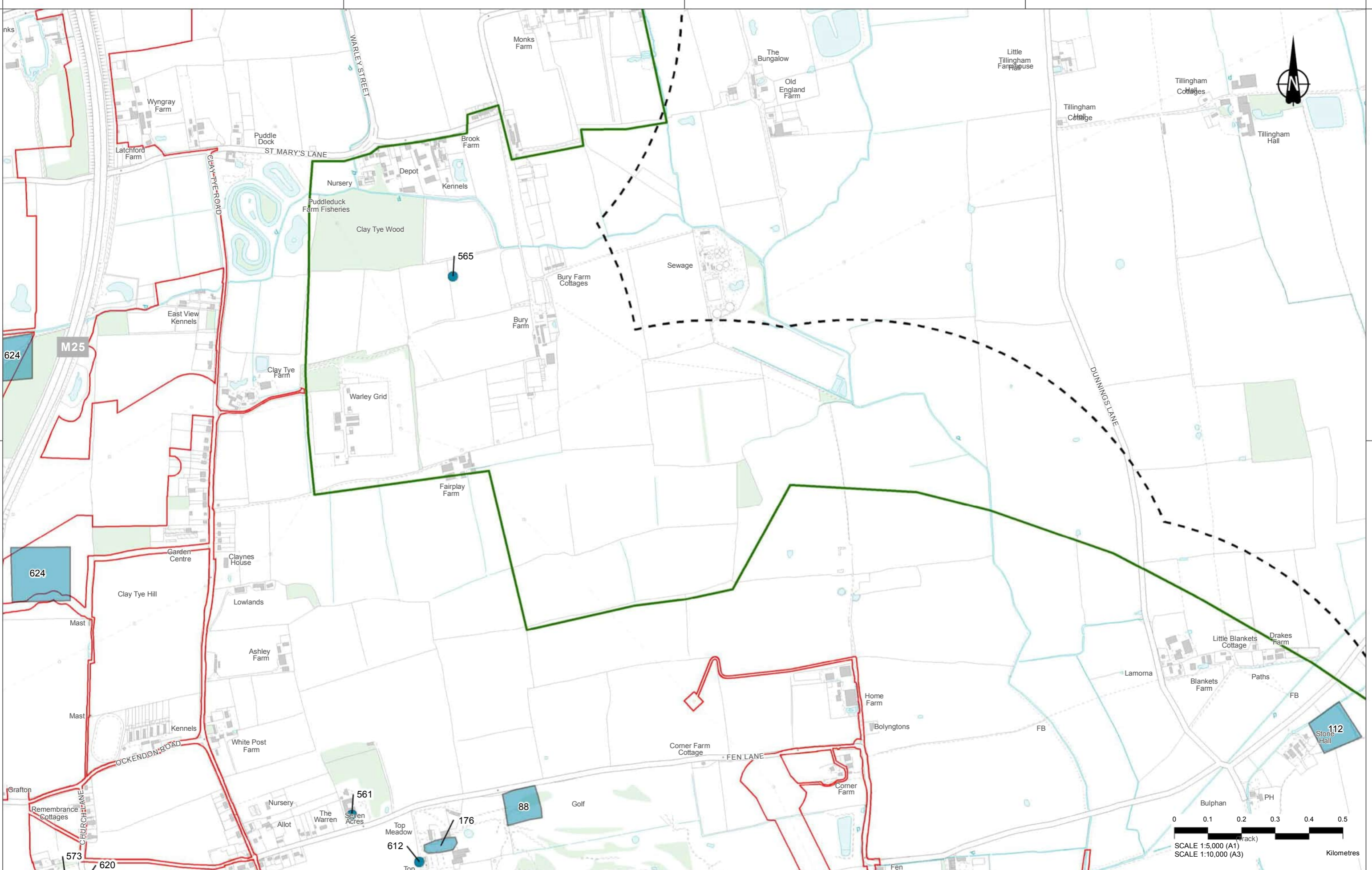
Status  
 Cultural Heritage  
 Desk Based Assessment

Drawing title  
**Figure 6 - Post Medieval Archaeological Assets**  
 Page 22 of 27

Drawing number  
 HE540039-CJV-EHR-SZP\_EGNE0000000-DR-LE-30078

Original Size	Revision
A3	P01
Scale 1:10,000	





Contains Ordnance Survey data. © Crown copyright and database right 2020. Ordnance Survey 100030549

Rev	Status	Rev. Date	Purpose of revision	Drawn	Chk'd	Appr'd
P01	SB	03/09/2020	For Information	VG	LB	BF

**LEGEND**

- Order Limits (Red outline)
- 1km Study Area (Black dashed outline)
- Zone of Visual Influence (Green outline)
- Non-designated Post Medieval Archaeological Assets
- Points (Blue dot)
- Polygon (Blue polygon)

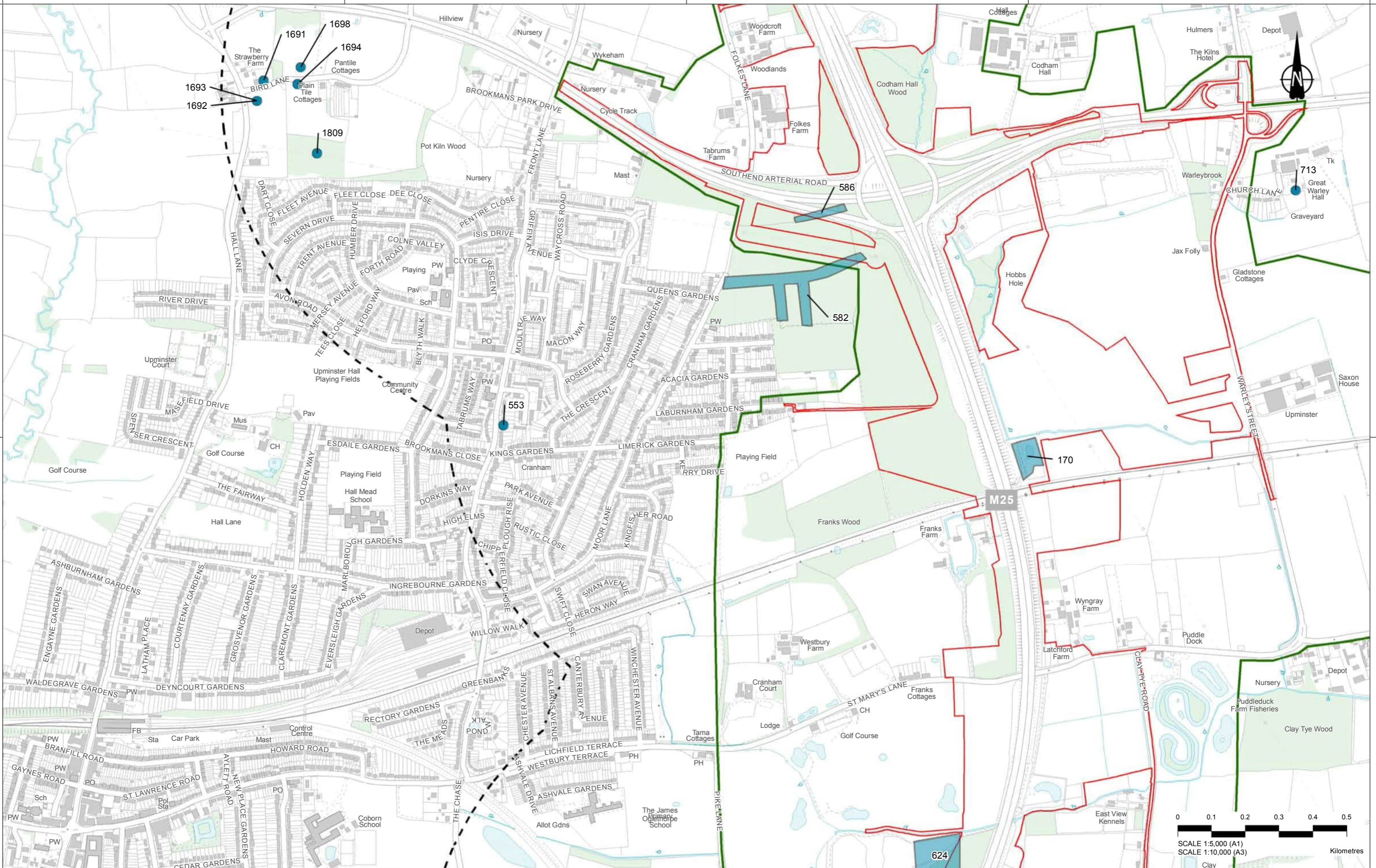


Client  
  
 Project  
**LOWER THAMES CROSSING**  
 5th Floor Beaufort House  
 15 St Botolph Street  
 London EC3A 7DT

Status  
**Cultural Heritage**  
**Desk Based Assessment**  
 Drawing title  
**Figure 6 - Post Medieval Archaeological Assets**  
 Page 23 of 27  
 Drawing number  
 HE540039-CJV-EHR-SZP\_EGNE00000000-DR-LE-30078

Original Size	Revision
A3	P01
Scale 1:10,000	





Contains Ordnance Survey data. © Crown copyright and database right 2020. Ordnance Survey 100030649

P01	SB	03/09/2020	For Information	VG	LB	BF
Rev	Status	Rev. Date	Purpose of revision	Drawn	Check'd	Apprv'd

MXD Location: Y:\Environment\Environmental Statement\06\_Cultural Heritage\Desk Based Assessment\HE540039-CJV-EHR-SZP\_EGNE00000000-DR-LE-30078 - Figure 6 - Post Medieval Archaeological Assets\_Page 10\_5.mxd

**LEGEND**

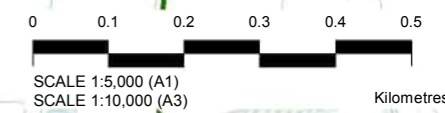
- Order Limits
- 1km Study Area
- Zone of Visual Influence
- Points
- Polygon
- Non-designated Post Medieval Archaeological Assets**



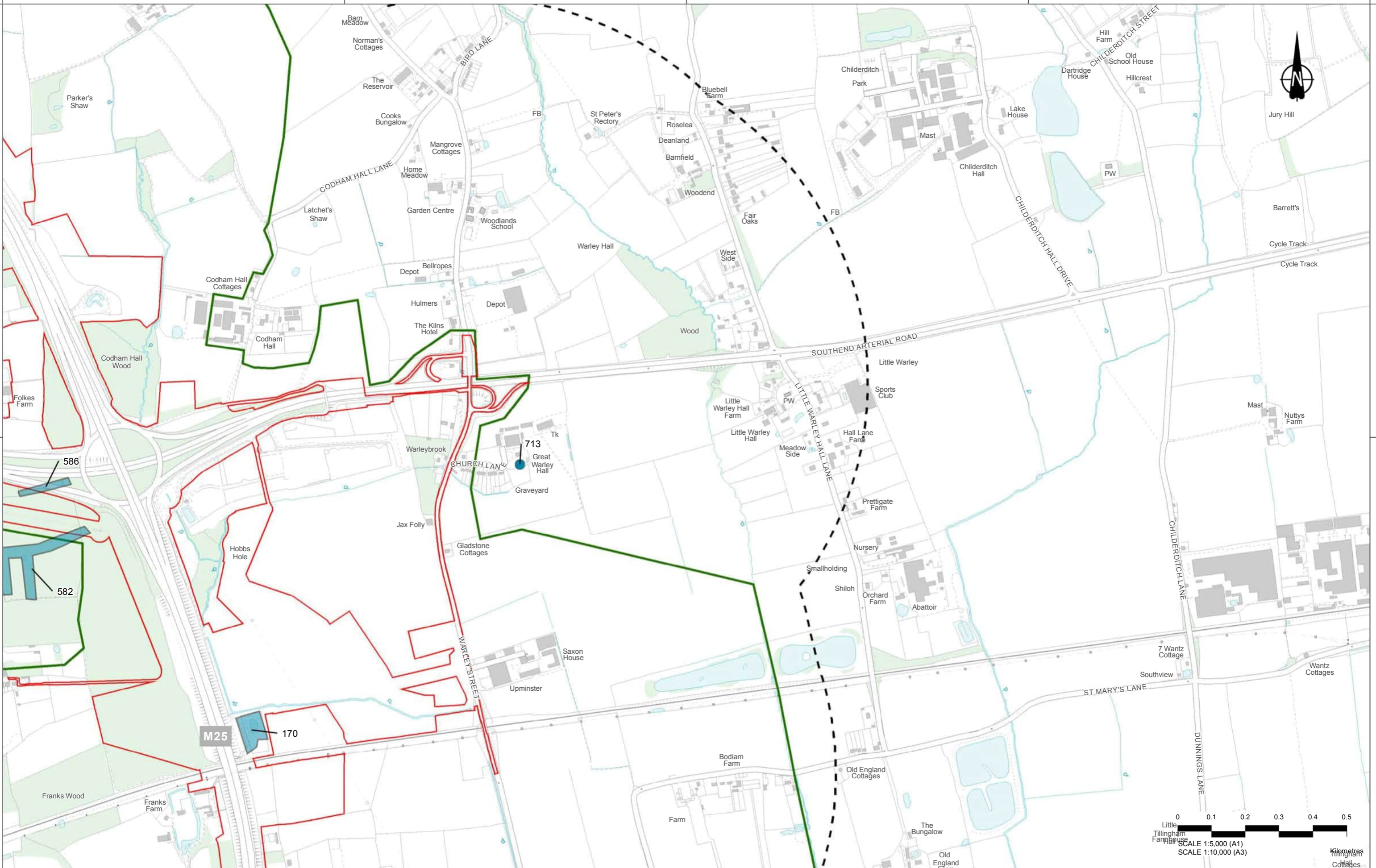
Client  
 highways england  
 Project  
**LOWER THAMES CROSSING**  
 5th Floor Beaufort House  
 15 St Botolph Street  
 London EC3A 7DT

Status  
**Cultural Heritage**  
**Desk Based Assessment**  
 Drawing title  
**Figure 6 - Post Medieval Archaeological Assets**  
 Page 24 of 27  
 Drawing number  
 HE540039-CJV-EHR-SZP\_EGNE00000000-DR-LE-30078

Original Size	Revision
A3	P01
Scale 1:10,000	







Contains Ordnance Survey data. © Crown copyright and database right 2020. Ordnance Survey 100030649

Rev	Status	Rev. Date	Purpose of revision	Drawn	Check'd	Apprv'd
P01	SB	03/09/2020	For Information	VG	LB	BF

MXD Location: Y:\Environment\Environmental Statement\06\_Cultural Heritage\Desk Based Assessment\HE540039-CJV-EHR-SZP\_EGNE00000000-DR-LE-30078 - Figure 6 - Post Medieval Archaeological Assets\_Page\_10\_5.mxd

**LEGEND**

Order Limits	1km Study Area	Zone of Visual Influence	Points
Non-designated Post Medieval Archaeological Assets	Polygon		



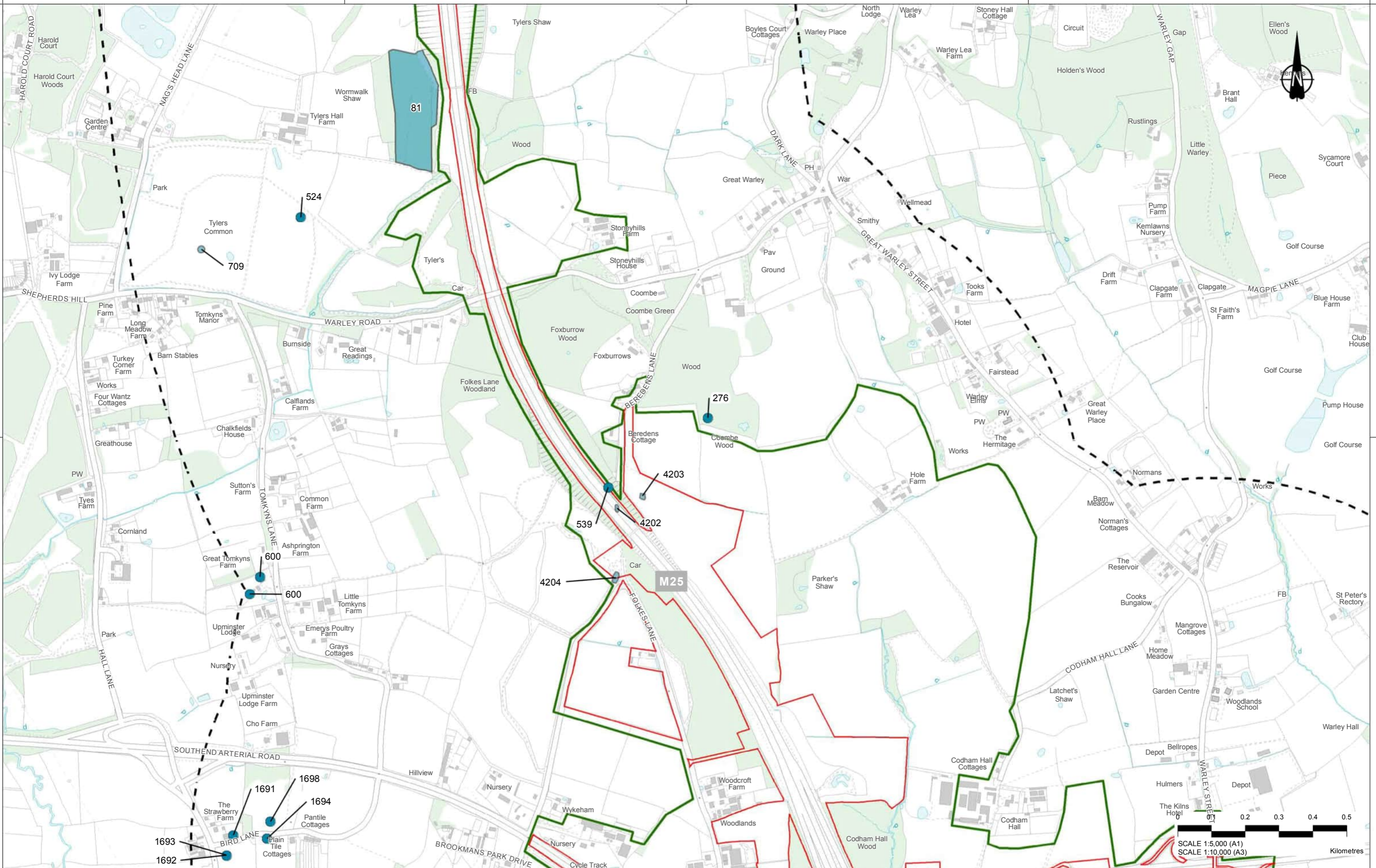
Client  
 highways england

Project  
**LOWER THAMES CROSSING**  
 5th Floor Beaufort House  
 15 St Botolph Street  
 London EC3A 7DT

Status	Cultural Heritage	Original Size	A3	Revision	P01
Drawing title	Desk Based Assessment				
Drawing number	HE540039-CJV-EHR-SZP_EGNE00000000-DR-LE-30078				

Figure 6 - Post Medieval Archaeological Assets  
 Page 25 of 27





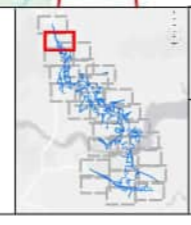
Contains Ordnance Survey data. © Crown copyright and database right 2020. Ordnance Survey 100030649

Rev	Status	Rev. Date	Purpose of revision	Drawn	Check'd	Appr'd
P01	SB	03/09/2020	For Information	VG	LB	BF

**LEGEND**

Order Limits	Points
1km Study Area	Polygon
Zone of Visual Influence	

**Non-designated Post Medieval Archaeological Assets**



Client  
 highways england

Project  
**LOWER THAMES CROSSING**  
 5th Floor Beaufort House  
 15 St Botolph Street  
 London EC3A 7DT

Status  
**Cultural Heritage**  
 Desk Based Assessment

Drawing title  
**Figure 6 - Post Medieval Archaeological Assets**  
 Page 26 of 27

Drawing number  
 HE540039-CJV-EHR-SZP\_EGNE00000000-DR-LE-30078

Original Size	Revision
A3	P01
Scale 1:10,000	





Contains Ordnance Survey data. © Crown copyright and database right 2020. Ordnance Survey 100030649

Rev	Status	Rev. Date	Purpose of revision	Drawn	Check'd	Apprv'd
P01	SB	03/09/2020	For Information	VG	LB	BF

**LEGEND**

- Order Limits
- 1km Study Area
- Zone of Visual Influence
- Non-designated Post Medieval Archaeological Assets
- Polygon



Client

Project  
**LOWER THAMES CROSSING**  
 5th Floor Beaufort House  
 15 St Botolph Street  
 London EC3A 7DT

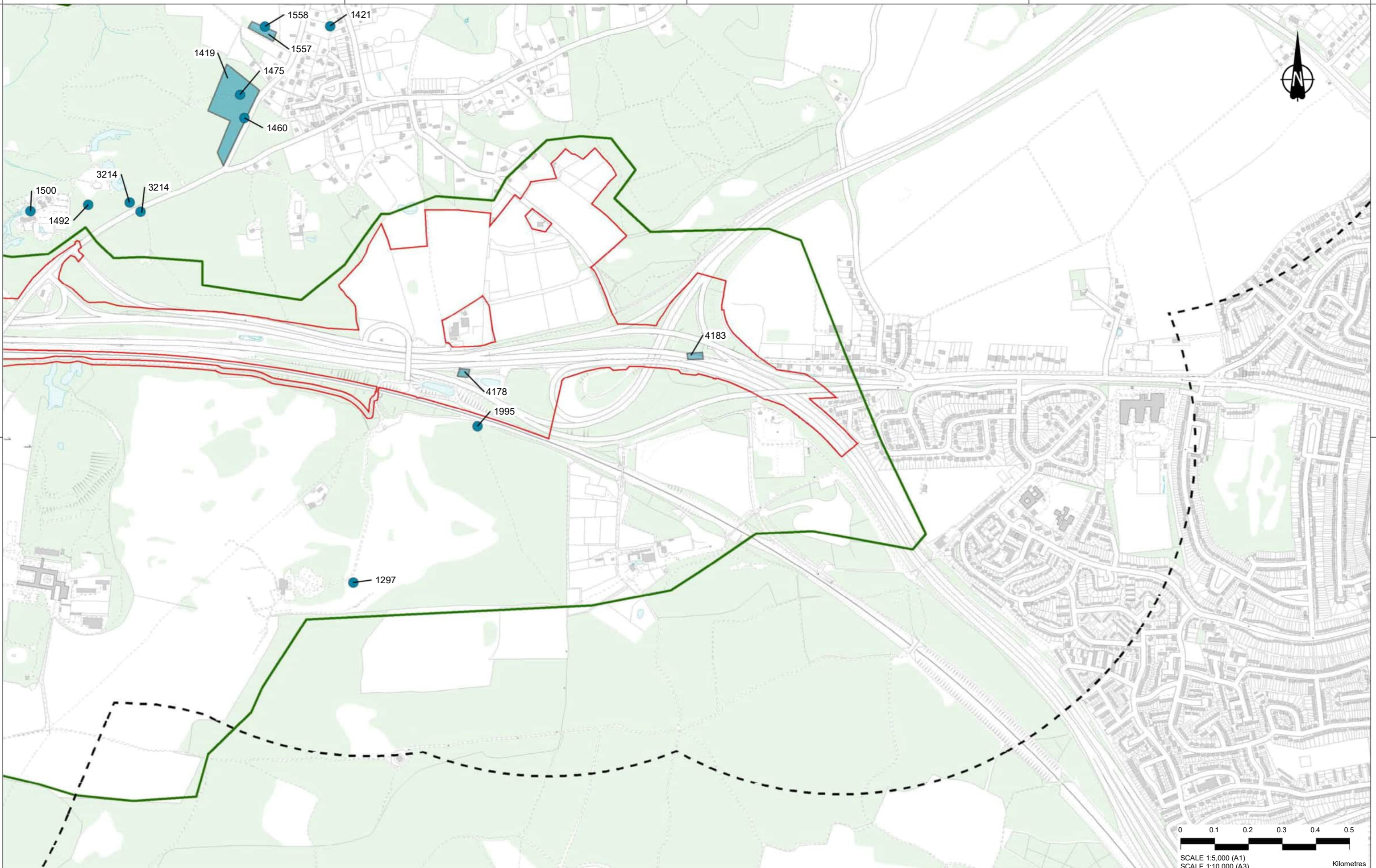
Status  
**Cultural Heritage Desk Based Assessment**

Drawing title  
**Figure 6 - Post Medieval Archaeological Assets**  
 Page 27 of 27

Drawing number  
 HE540039-CJV-EHR-SZP\_EGNE00000000-DR-LE-30078

Original Size	Revision
A3	P01
Scale 1:10,000	





Contains Ordnance Survey data. © Crown copyright and database rights 2020. Ordnance Survey 100030549

Rev	Status	Rev. Date	Purpose of revision	Drawn	Chk'd	Appr'd
P01	SB	23/06/2020	For Information	VG	LB	BF

**LEGEND**

Order Limits	Non-designated Modern Archaeological Assets Point
1km Study Area	Polygon
Zone of Visual Influence	



Client  
 highways england

Project  
**LOWER THAMES CROSSING**  
 5th Floor Beaufort House  
 15 St Botolph Street  
 London EC3A 7DT

Status  
 Cultural Heritage  
 Desk Based Assessment

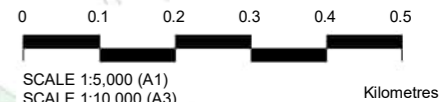
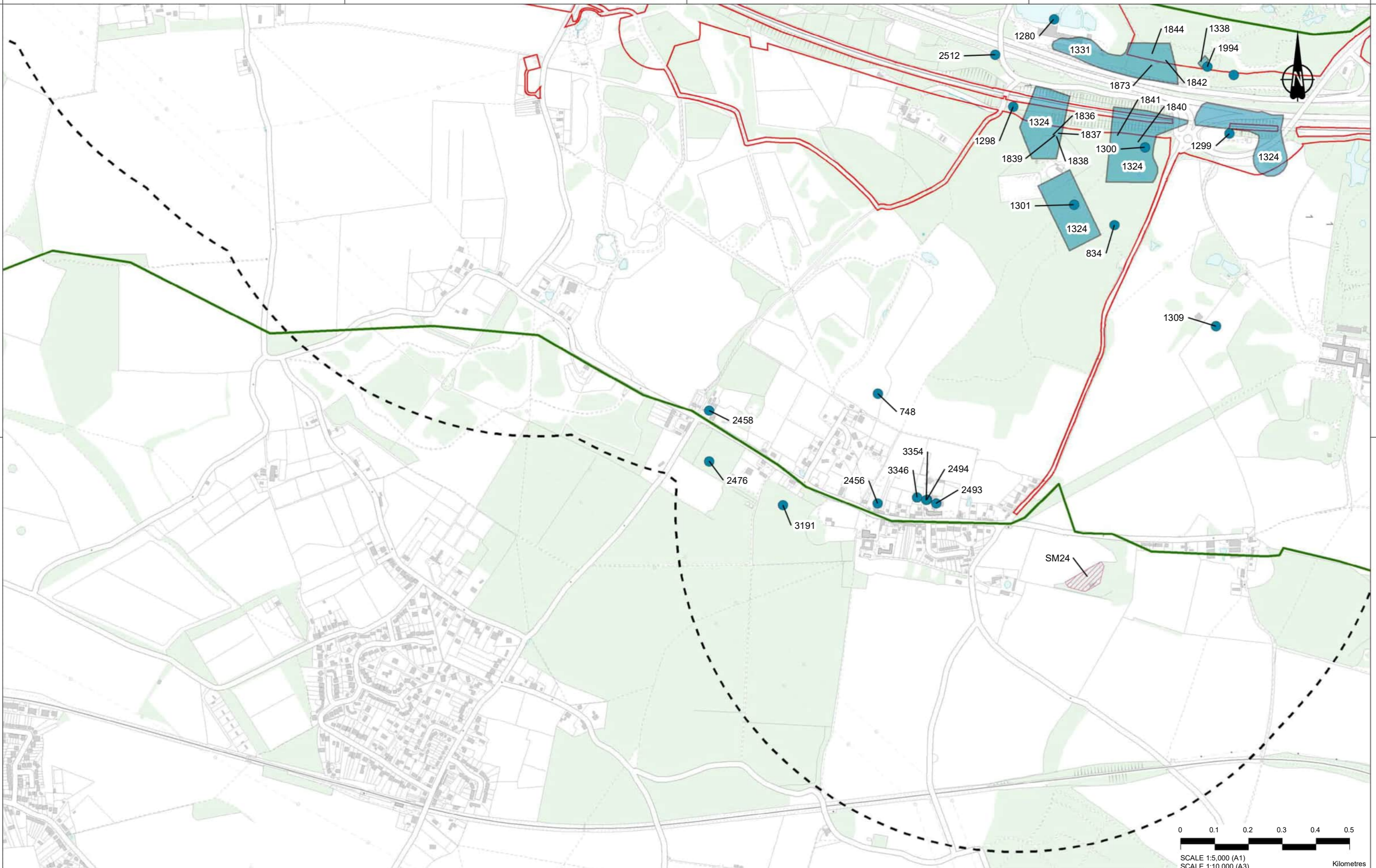
Original Size A3	Revision P01
Scale 1:10,000	

Drawing title  
**Figure 7 - Modern Archaeological Assets**

Page 1 of 27

Drawing number  
 HE540039-CJV-EHR-SZP\_EGNE00000000-DR-LE-30079





Contains Ordnance Survey data. © Crown copyright and database rights 2020. Ordnance Survey 100030649

Rev	Status	Rev. Date	Purpose of revision	Drawn	Chk'd	Apprv'd
P01	SB	23/06/2020	For Information	VG	LB	BF

**LEGEND**

Order Limits	<b>Designated Modern Archaeological Assets</b>	<b>Non-designated Modern Archaeological Assets</b>
1km Study Area	Scheduled Monuments (SM)	Point
Zone of Visual Influence		Polygon

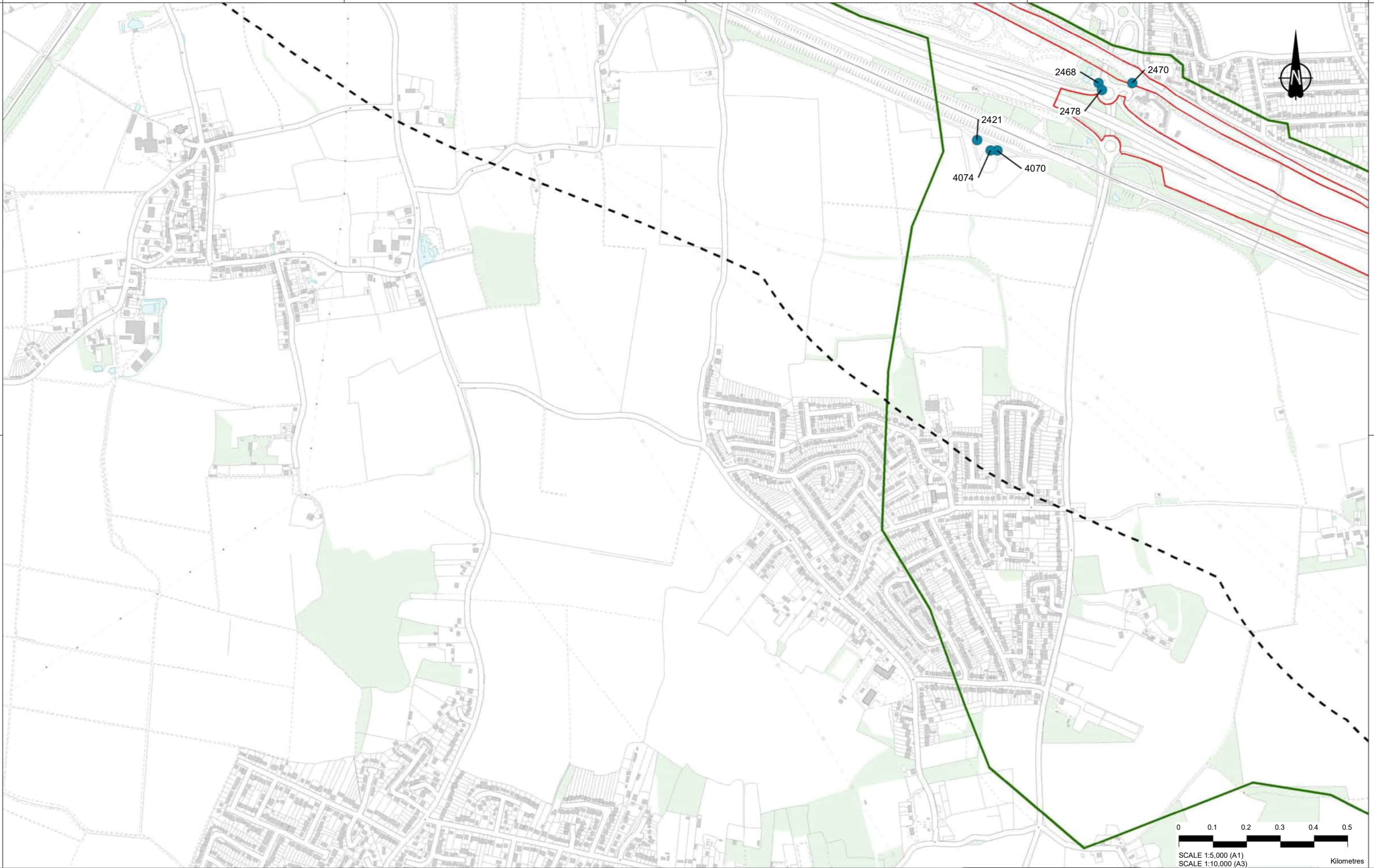


Client  
 highways england

Project  
**LOWER THAMES CROSSING**  
 5th Floor Beaufort House  
 15 St Botolph Street  
 London EC3A 7DT

Status	Cultural Heritage Desk Based Assessment		Original Size A3	Revision P01
Drawing title	Figure 7 - Modern Archaeological Assets			
Drawing number	HE540039-CJV-EHR-SZP_EGNE0000000-DR-LE-30079			
Page 2 of 27				





Contains Ordnance Survey data. © Crown copyright and database rights 2020. Ordnance Survey 100030649

P01	SB	23/06/2020	For Information	VG	LB	BF
Rev	Status	Rev. Date	Purpose of revision	Drawn	Chk'd	Apprv'd

**LEGEND**

- Order Limits
- 1km Study Area
- Zone of Visual Influence
- Non-designated Modern Archaeological Assets
- Point



Client  
 highways england

Project  
**LOWER THAMES CROSSING**  
 5th Floor Beaufort House  
 15 St Botolph Street  
 London EC3A 7DT

Status	Original Size		Revision
Cultural Heritage Desk Based Assessment	A3	P01	Scale 1:10,000
Drawing title	Figure 7 - Modern Archaeological Assets		
Drawing number	HE540039-CJV-EHR-SZP_EGNE00000000-DR-LE-30079		
Page 3 of 27			





Contains Ordnance Survey data. © Crown copyright and database rights 2020. Ordnance Survey 100030649

Rev	Status	Rev. Date	Purpose of revision	Drawn	Chk'd	Appr'd
P01	SB	23/06/2020	For Information	VG	LB	BF

MXD Location: Z:\Environment\Environmental Statement\06. Cultural Heritage\Desk Based Assessment\HE540039-CJV-EHR-SZP\_EGNE00000000-DR-LE-30079 - Figure 7 - Modern Archaeological Assets\_10.5.mxd

**LEGEND**

Order Limits	Point
1km Study Area	Polygon
Zone of Visual Influence	<b>Non-designated Modern Archaeological Assets</b>

Client

Project **LOWER THAMES CROSSING**  
5th Floor Beaufort House  
15 St Botolph Street  
London EC3A 7DT

Status **Cultural Heritage**  
**Desk Based Assessment**

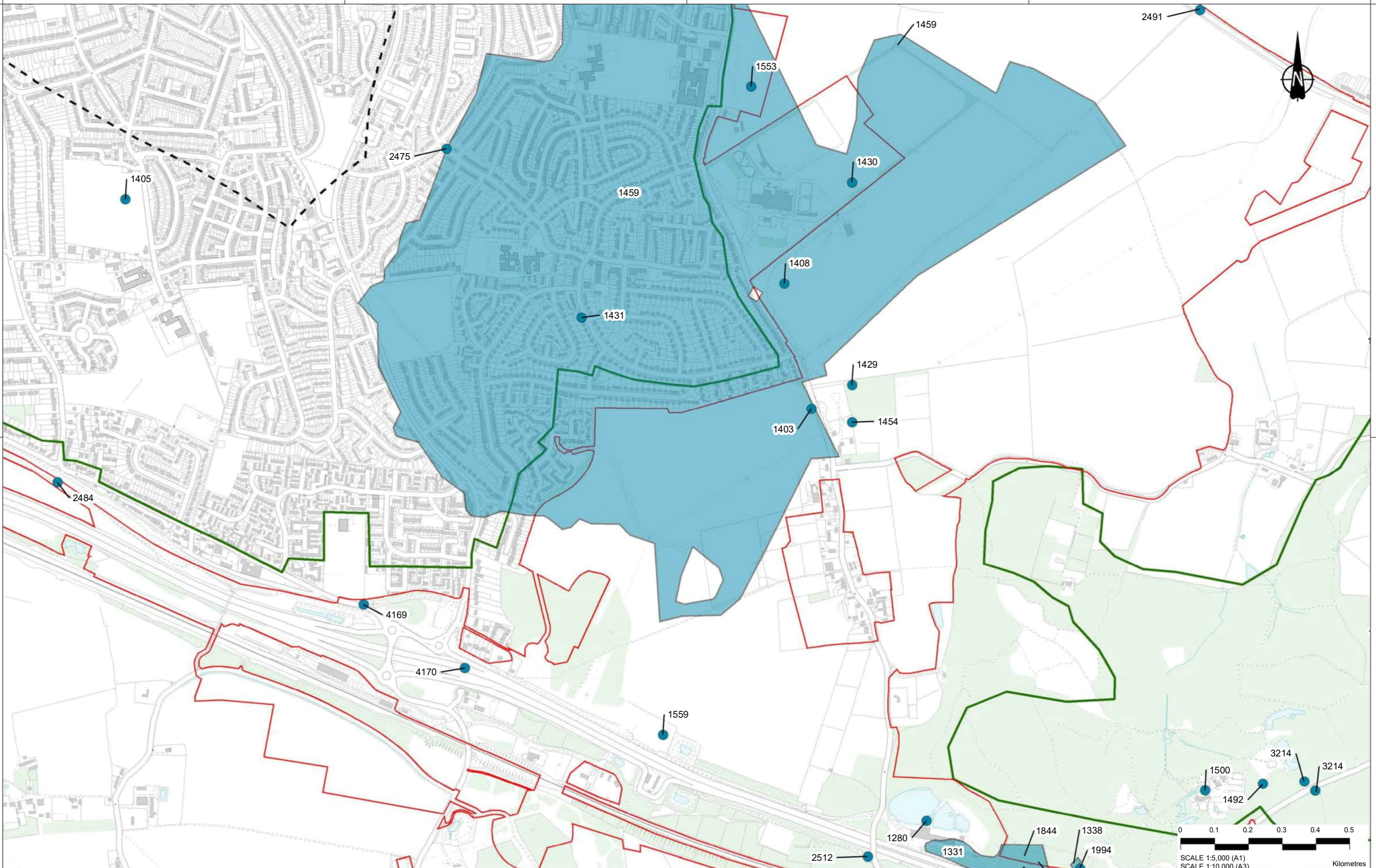
Drawing title **Figure 7 - Modern Archaeological Assets**

Drawing number **HE540039-CJV-EHR-SZP\_EGNE00000000-DR-LE-30079**

Original Size **A3** | Revision **P01**  
Scale 1:10,000

Page 4 of 27





P01	SB	23/06/2020	For Information	VG	LB	BF
Rev	Status	Rev. Date	Purpose of revision	Drawn	Chk'd	Appr'd

**LEGEND**

- Order Limits (Red outline)
- 1km Study Area (Dashed line)
- Zone of Visual Influence (Green outline)
- Non-designated Modern Archaeological Assets
  - Point (Blue dot)
  - Polygon (Blue shaded area)



Client

Project  
**LOWER THAMES CROSSING**  
 5th Floor Beaufort House  
 15 St Botolph Street  
 London EC3A 7DT

Status  
**Cultural Heritage Desk Based Assessment**

Original Size	Revision
A3	P01
Scale 1:10,000	

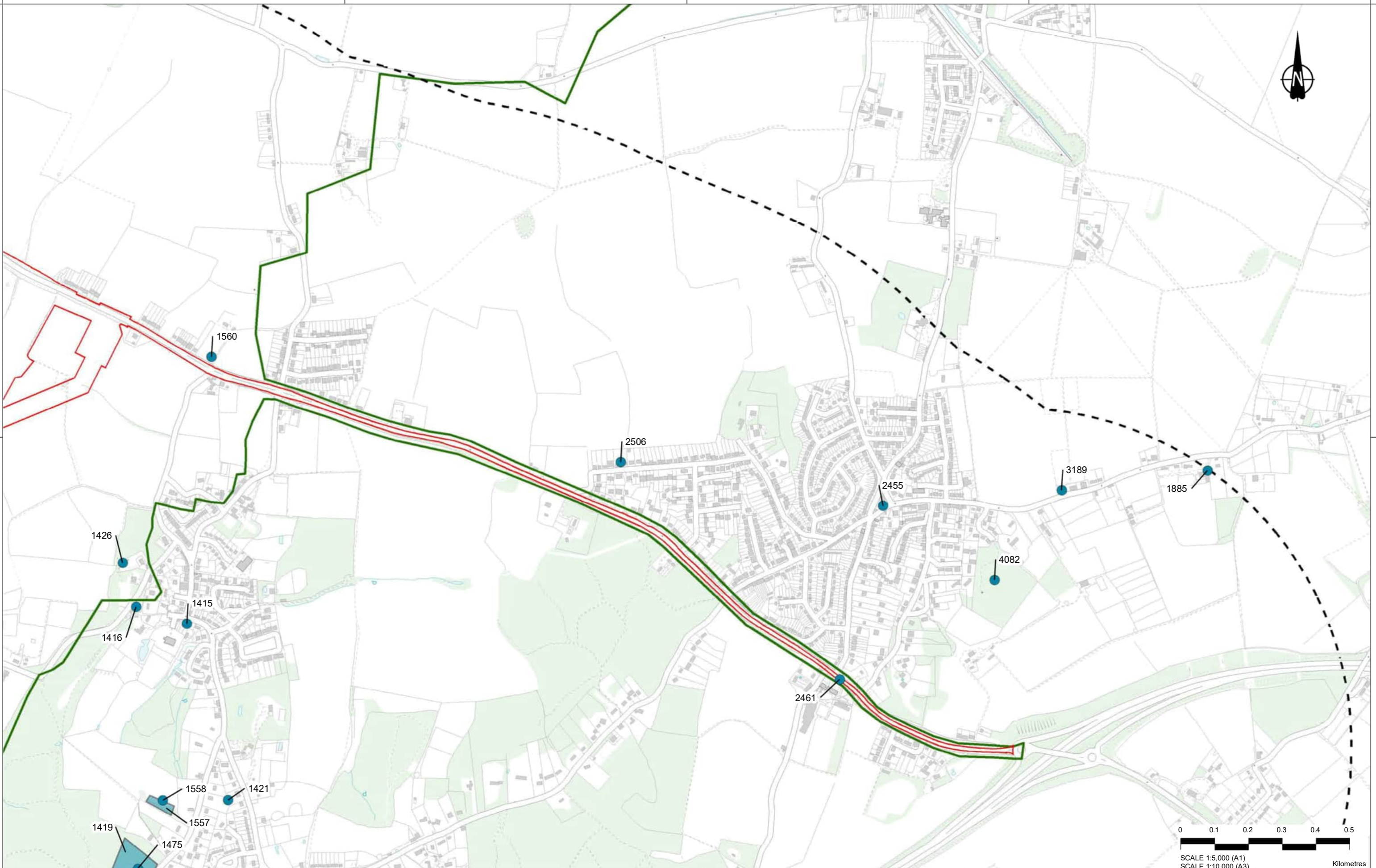
Drawing title  
**Figure 7 - Modern Archaeological Assets**

Page 5 of 27

Drawing number  
 HE540039-CJV-EHR-SZP\_EGNE0000000-DR-LE-30079

MXD Location: Z:\Environment\Environmental Statement\06\_Cultural Heritage\Desk Based Assessment\HE540039-CJV-EHR-SZP\_EGNE0000000-DR-LE-30079 - Figure 7 - Modern Archaeological Assets\_10.5.mxd





P01	SB	23/06/2020	For Information	VG	LB	BF
Rev	Status	Rev. Date	Purpose of revision	Drawn	Chck'd	Apprv'd

**LEGEND**

Order Limits	Non-designated Modern Archaeological Assets - Point
1km Study Area	Polygon
Zone of Visual Influence	



Client  
 highways england

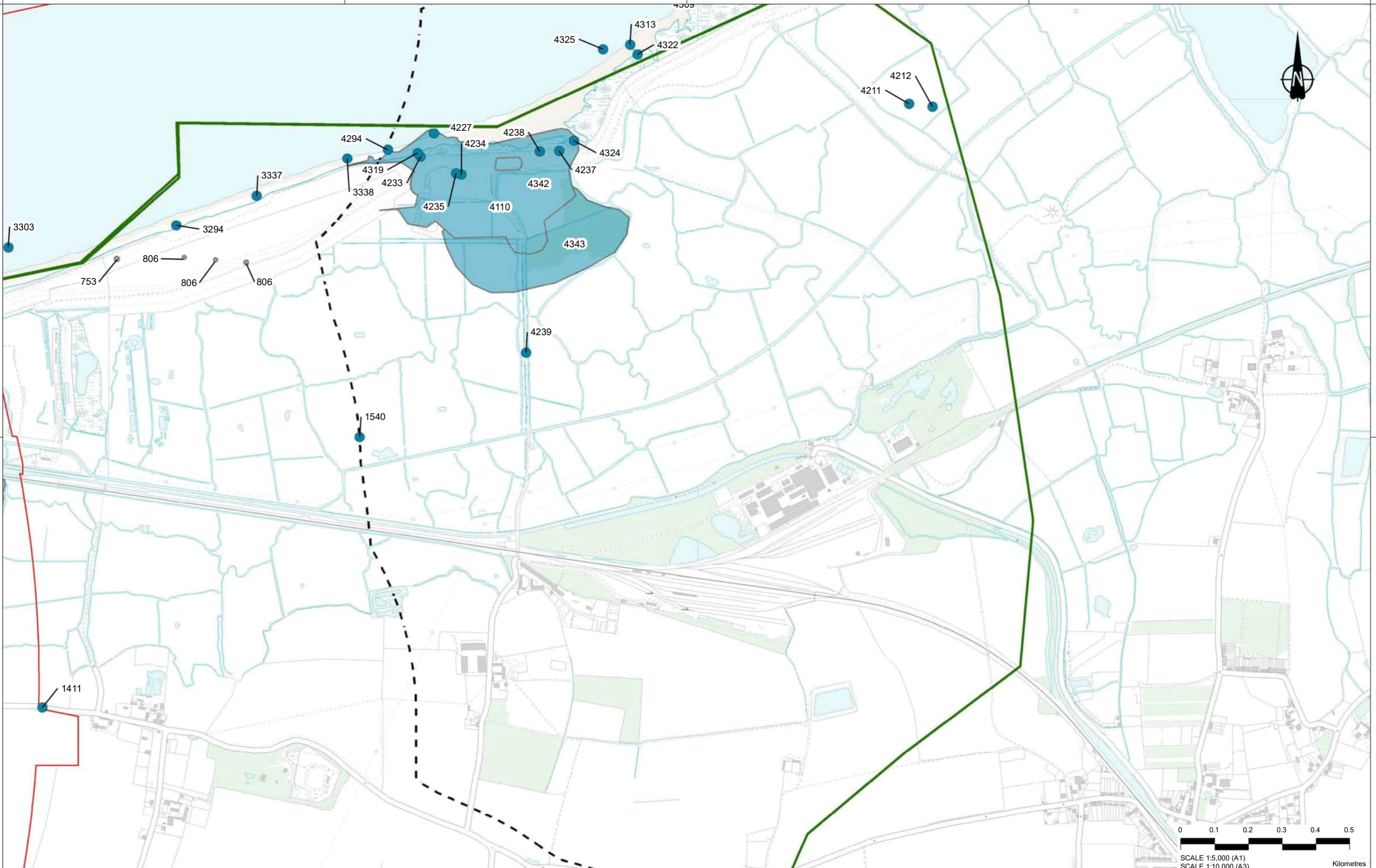
Project  
**LOWER THAMES CROSSING**  
 5th Floor Beaufort House  
 15 St Botolph Street  
 London EC3A 7DT

Status	Cultural Heritage	Original Size	Revision
	Desk Based Assessment	A3	P01
Drawing title	Figure 7 - Modern Archaeological Assets		
Drawing number	HE540039-CJV-EHR-SZP_EGNE00000000-DR-LE-30079		
	Page 6 of 27		









Contains Ordnance Survey data. © Crown copyright and database right 2020. Ordnance Survey 100030649

Rev	Status	Rev. Date	Purpose of revision	Drawn	Chk'd	Apprv'd
P01	SB	23/06/2020	For Information	VG	LB	BF

**LEGEND**

- Order Limits
- 1km Study Area
- Zone of Visual Influence
- Non-designated Modern Archaeological Assets
- Point
- Polygon

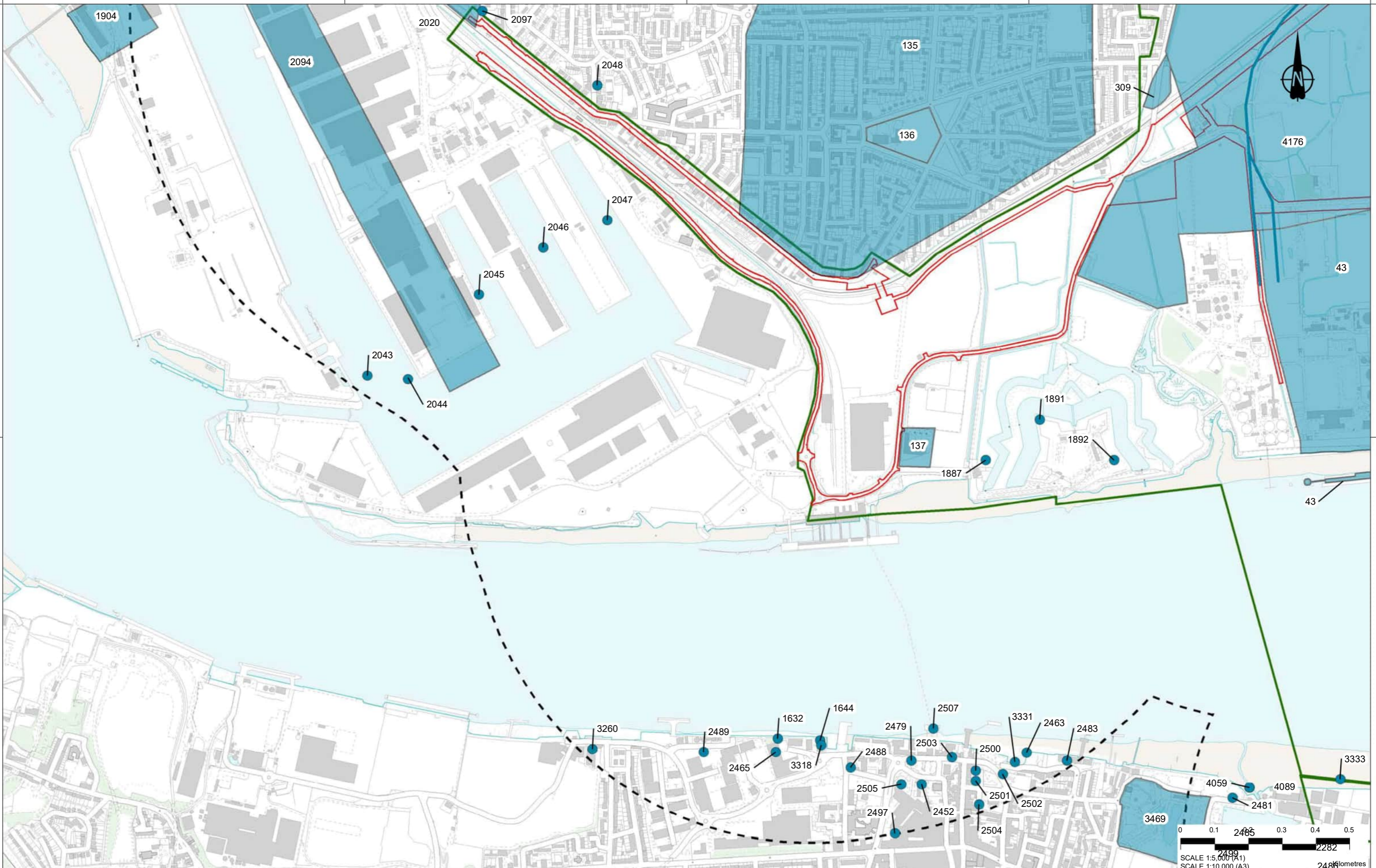


Client  
 highways england

Project  
**LOWER THAMES CROSSING**  
 5th Floor Beaufort House  
 15 St Botolph Street  
 London EC3A 7DT

Status	Original Size	Revision
Cultural Heritage Desk Based Assessment	A3	P01
Drawing title	Scale 1:10,000	
Figure 7 - Modern Archaeological Assets		
Page 8 of 27		
Drawing number	HE540039-CJV-EHR-SZP_EGNE00000000-DR-LE-30079	





P01	SB	23/06/2020	For Information	VG	LB	BF
Rev	Status	Rev. Date	Purpose of revision	Drawn	Chk'd	Appr'd

**LEGEND**

Order Limits	Non-designated Modern Archaeological Assets Point
1km Study Area	Line
Zone of Visual Influence	Polygon



Client

Project **LOWER THAMES CROSSING**  
 5th Floor Beaufort House  
 15 St Botolph Street  
 London EC3A 7DT

Status Cultural Heritage Desk Based Assessment

Original Size	Revision
A3	P01
Scale 1:10,000	

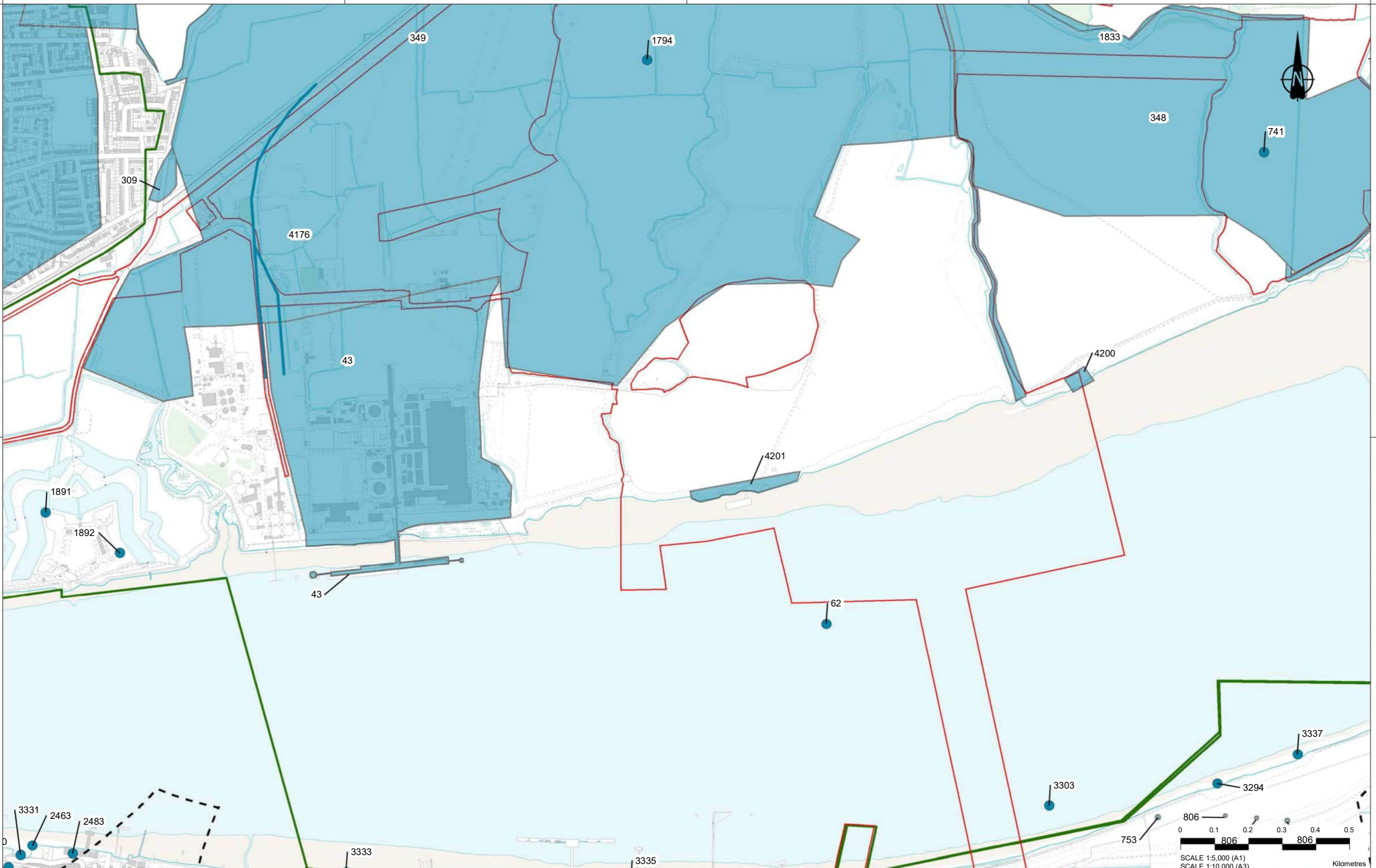
Drawing title **Figure 7 - Modern Archaeological Assets**

Page 9 of 27

Drawing number HE540039-CJV-EHR-SZP\_EGNE00000000-DR-LE-30079

MXD Location: Z:\Environment\Environmental Statement\06\_Cultural Heritage\Desk Based Assessment\HE540039-CJV-EHR-SZP\_EGNE00000000-DR-LE-30079 - Figure 7 - Modern Archaeological Assets\_10.5.mxd





P01	SB	23/06/2020	For Information	VG	LB	BF
Rev	Status	Rev. Date	Purpose of revision	Drawn	Chck'd	Apprv'd

**LEGEND**

Order Limits	Point
1km Study Area	Line
Zone of Visual Influence	Polygon

**Non-designated Modern Archaeological Assets**



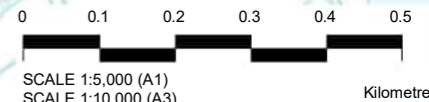
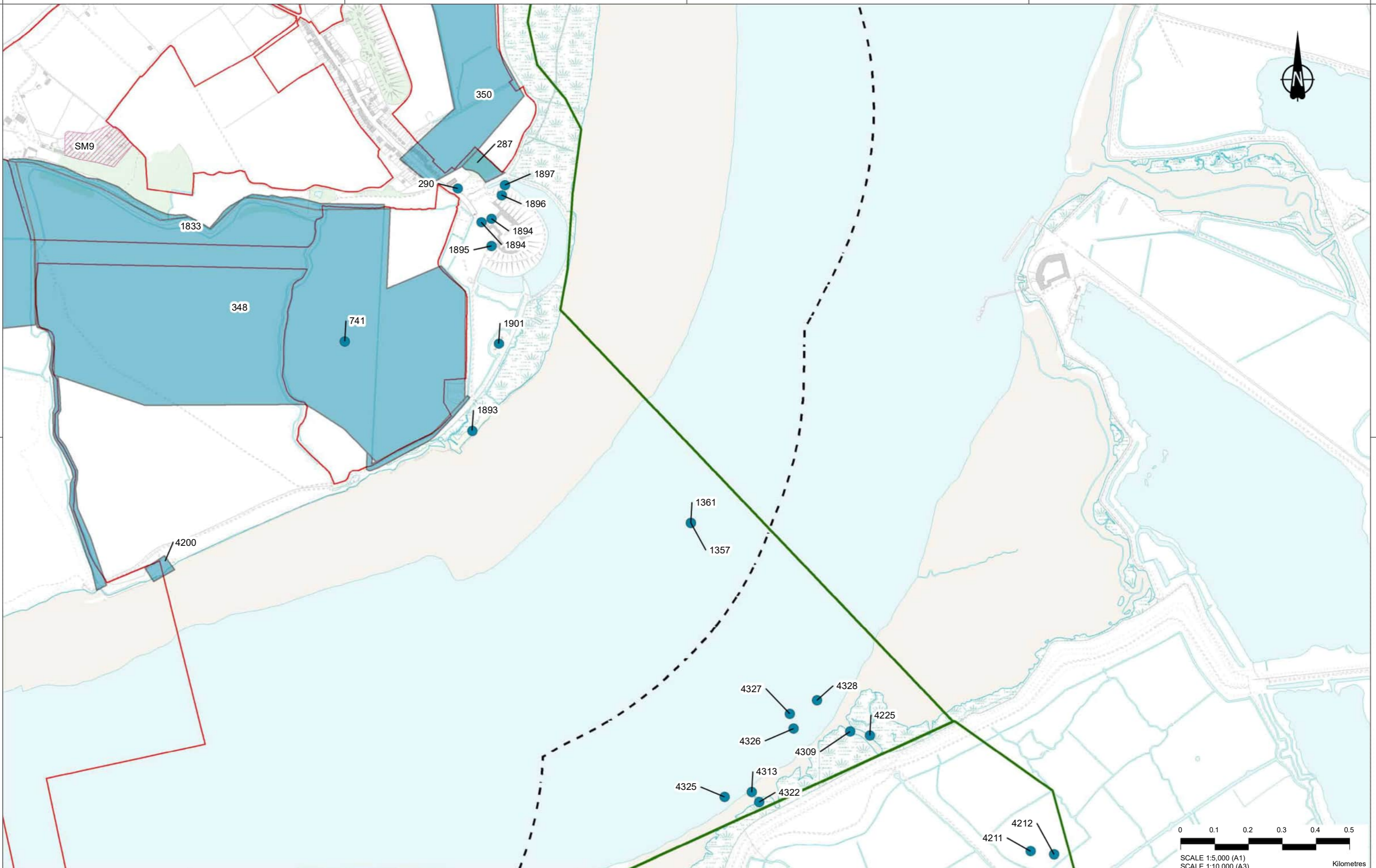
Client  
 highways england

Project  
**LOWER THAMES CROSSING**  
 5th Floor Beaufort House  
 15 St Botolph Street  
 London EC3A 7DT

Status	Original Size	Revision
Cultural Heritage Desk Based Assessment	A3	P01
Drawing title	Scale 1:10,000	
Figure 7 - Modern Archaeological Assets		
Page 10 of 27		
Drawing number	HE540039-CJV-EHR-SZP_EGNE00000000-DR-LE-30079	

MXD Location: Z:\Environment\Environmental Statement\06\_Cultural Heritage\Desk Based Assessment\HE540039-CJV-EHR-SZP\_EGNE00000000-DR-LE-30079 - Figure 7 - Modern Archaeological Assets\_10.5.mxd





Rev	Status	Rev. Date	Purpose of revision	Drawn	Chk'd	Apprv'd
P01	SB	23/06/2020	For Information	VG	LB	BF

**LEGEND**

Order Limits	<b>Designated Modern Archaeological Assets</b>	<b>Non-designated Modern Archaeological Assets</b>
1km Study Area	Scheduled Monuments (SM)	Point
Zone of Visual Influence		Polygon



Client  
 highways england

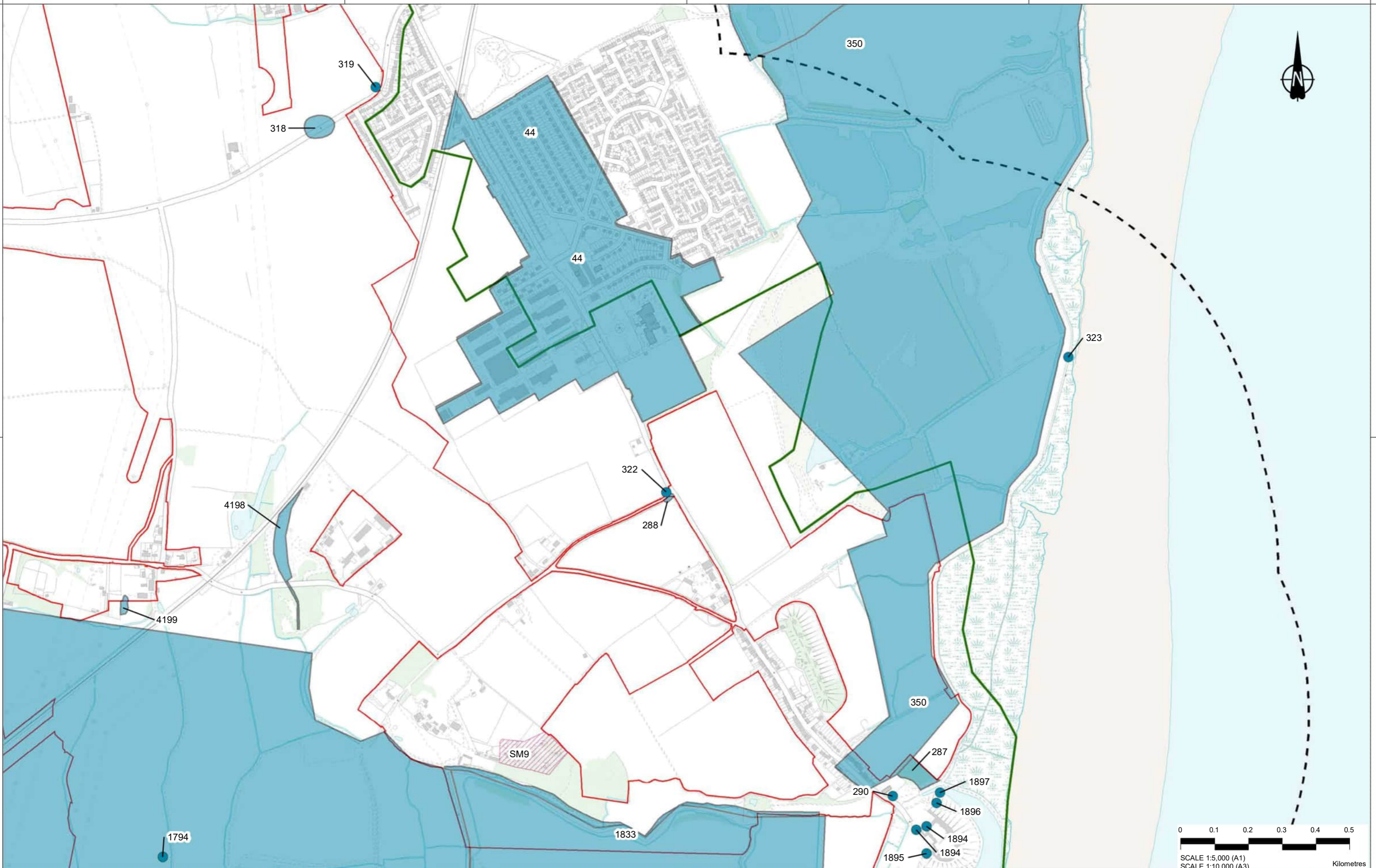
Project  
**LOWER THAMES CROSSING**  
 5th Floor Beaufort House  
 15 St Botolph Street  
 London EC3A 7DT

Status	Cultural Heritage Desk Based Assessment	Original Size A3	Revision P01
Drawing title	Figure 7 - Modern Archaeological Assets		
Drawing number	HE540039-CJV-EHR-SZP_EGNE00000000-DR-LE-30079		

Page 11 of 27

MXD Location: Z:\Environment\Environmental Statement\06. Cultural Heritage\Desk Based Assessment\HE540039-CJV-EHR-SZP\_EGNE00000000-DR-LE-30079 - Figure 7 - Modern Archaeological Assets\_10.5.mxd





Rev	Status	Rev. Date	Purpose of revision	Drawn	Chk'd	Appr'd
P01	SB	23/06/2020	For Information	VG	LB	BF

**LEGEND**

Order Limits	<b>Designated Modern Archaeological Assets</b>	<b>Non-designated Modern Archaeological Assets</b>
1km Study Area	Scheduled Monuments (SM)	Point
Zone of Visual Influence		Polygon



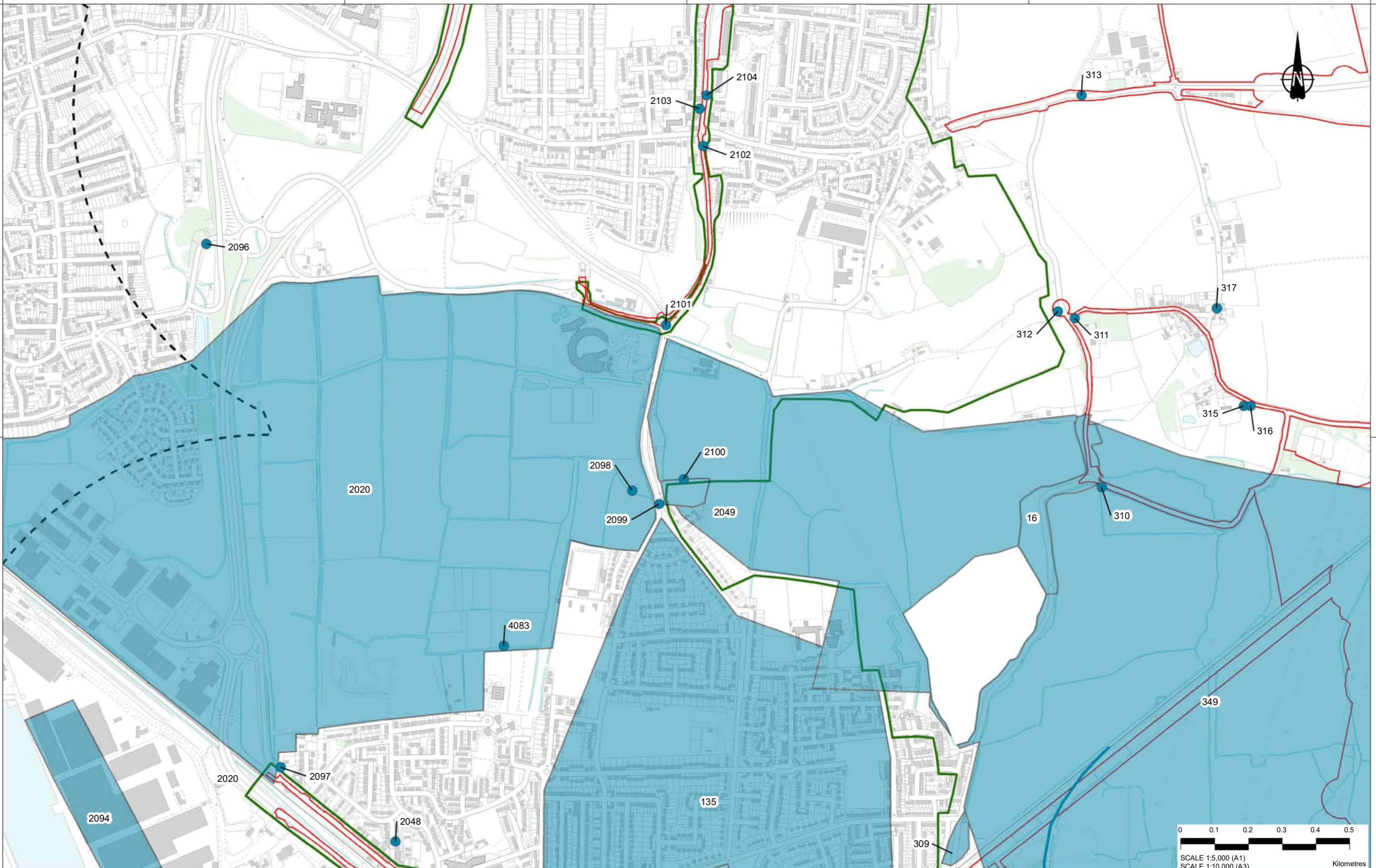
Client  
**highways england**

Project  
**LOWER THAMES CROSSING**  
5th Floor Beaufort House  
15 St Botolph Street  
London EC3A 7DT

Status	Cultural Heritage Desk Based Assessment	Original Size A3	Revision P01
Drawing title	Figure 7 - Modern Archaeological Assets		
Drawing number	HE540039-CJV-EHR-SZP_EGNE00000000-DR-LE-30079		
Page 12 of 27			

MXD Location: Z:\Environment\Environmental Statement\06. Cultural Heritage\Desk Based Assessment\HE540039-CJV-EHR-SZP\_EGNE00000000-DR-LE-30079 - Figure 7 - Modern Archaeological Assets\_10.5.mxd





P01	SB	23/06/2020	For Information	VG	LB	BF
Rev	Status	Rev. Date	Purpose of revision	Drawn	Check'd	Apprv'd

**LEGEND**

Order Limits	Point
1km Study Area	Line
Zone of Visual Influence	Polygon

**Non-designated Modern Archaeological Assets**



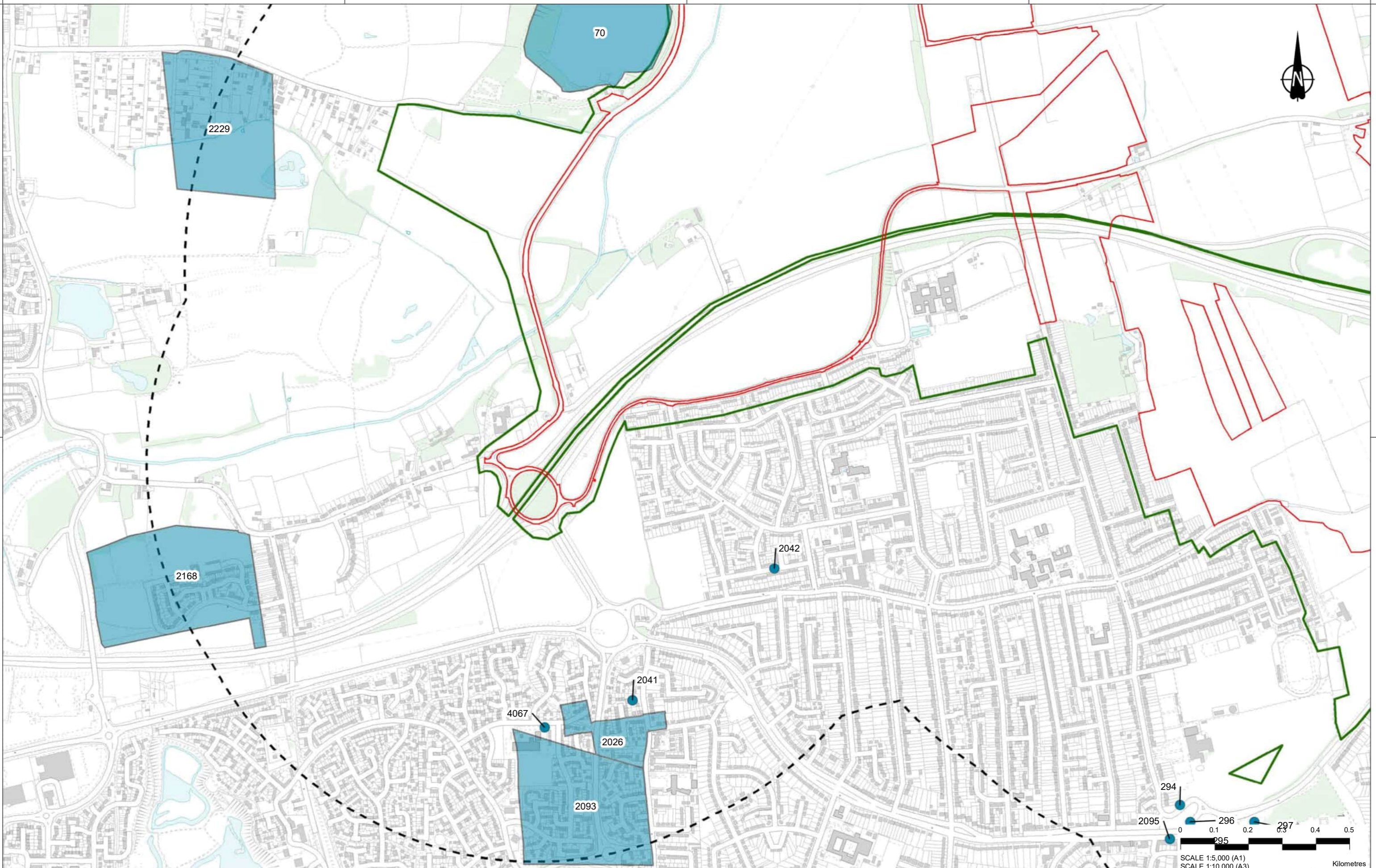
Client  
**highways england**

Project  
**LOWER THAMES CROSSING**  
5th Floor Beaufort House  
15 St Botolph Street  
London EC3A 7DT

Status	Original Size	Revision
Cultural Heritage Desk Based Assessment	A3	P01
Drawing title	Scale 1:10,000	
Figure 7 - Modern Archaeological Assets		
Page 13 of 27		
Drawing number	HE540039-CJV-EHR-SZP_EGNE0000000-DR-LE-30079	

MXD Location: Z:\Environment\Environmental Statement\06\_Cultural Heritage\Desk Based Assessment\HE540039-CJV-EHR-SZP\_EGNE0000000-DR-LE-30079 - Figure 7 - Modern Archaeological Assets\_10.5.mxd





Contains Ordnance Survey data. © Crown copyright and database right 2020. Ordnance Survey 100030549

P01	SB	23/06/2020	For Information	VG	LB	BF
Rev	Status	Rev. Date	Purpose of revision	Drawn	Chk'd	Apprv'd

MXD Location: Z:\Environment\Environmental Statement\06\_Cultural Heritage\Desk Based Assessment\HE540039-CJV-EHR-SZP\_EGNE00000000-DR-LE-30079 - Figure 7 - Modern Archaeological Assets\_10.5.mxd

**LEGEND**

Order Limits	Non-designated Modern Archaeological Assets Point
1km Study Area	Polygon
Zone of Visual Influence	

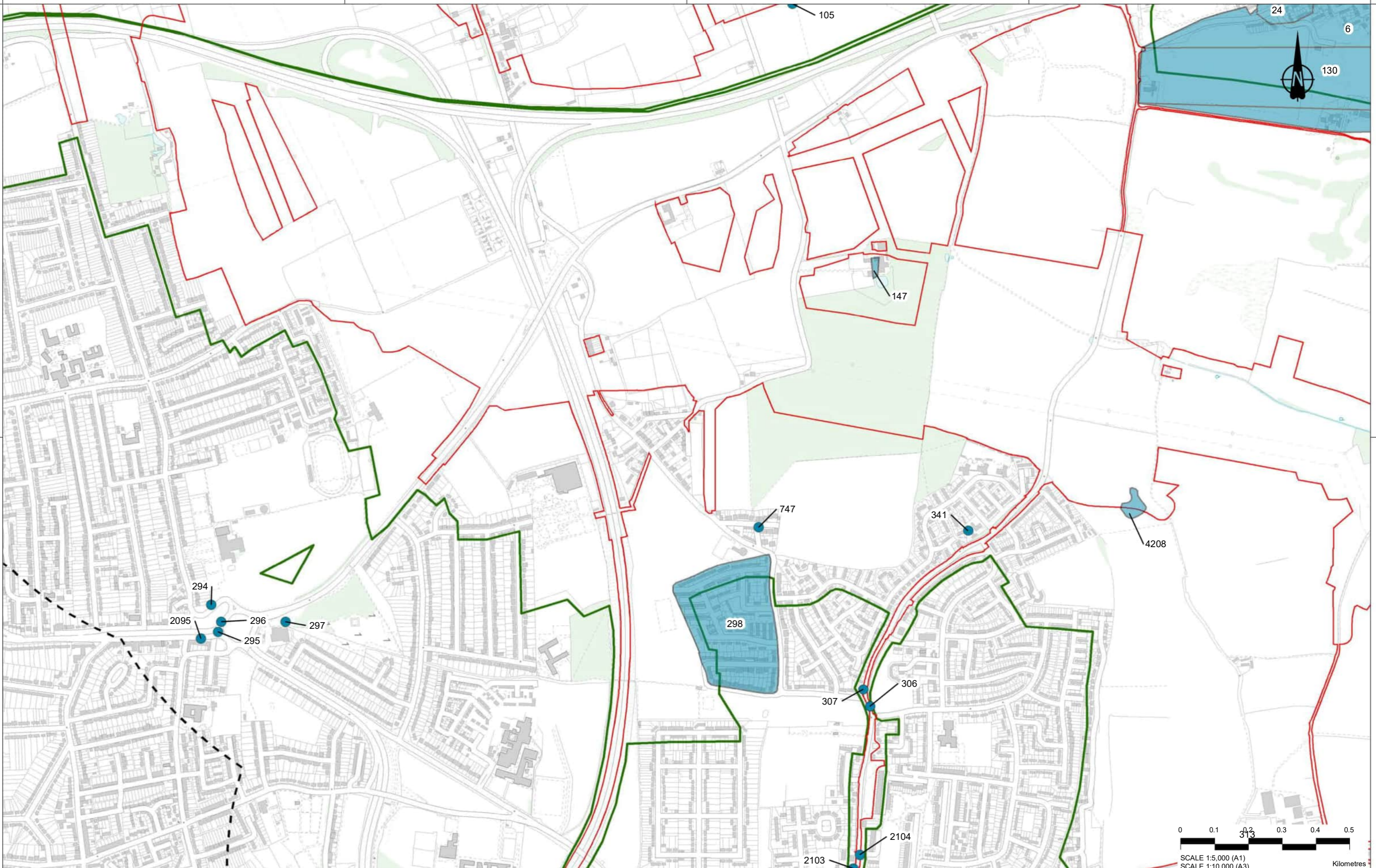


Client  
 highways england

Project  
**LOWER THAMES CROSSING**  
 5th Floor Beaufort House  
 15 St Botolph Street  
 London EC3A 7DT

Status	Cultural Heritage Desk Based Assessment		Original Size	Revision
Drawing title	Figure 7 - Modern Archaeological Assets		A3	P01
Drawing number	HE540039-CJV-EHR-SZP_EGNE00000000-DR-LE-30079		Scale	1:10,000
Page 14 of 27				





Contains Ordnance Survey data. © Crown copyright and database right 2020. Ordnance Survey 100030649

Rev	Status	Rev. Date	Purpose of revision	Drawn	Chk'd	Apprv'd
P01	SB	23/06/2020	For Information	VG	LB	BF

**LEGEND**

Order Limits	Non-designated Modern Archaeological Assets - Point
1km Study Area	Polygon
Zone of Visual Influence	

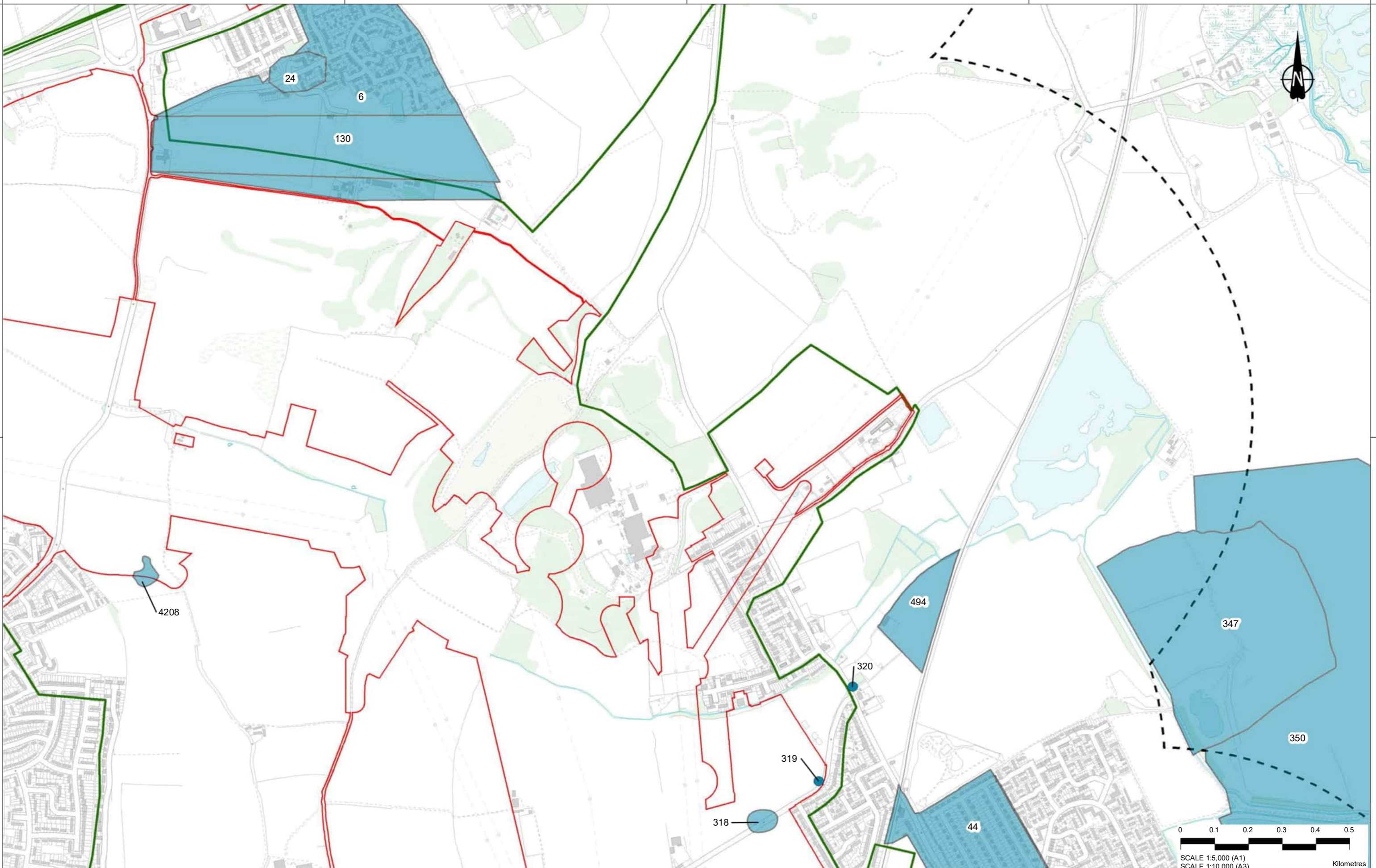


Client  
 highways england

Project  
**LOWER THAMES CROSSING**  
 5th Floor Beaufort House  
 15 St Botolph Street  
 London EC3A 7DT

Status	Original Size	Revision
Cultural Heritage Desk Based Assessment	A3	P01
Drawing title	Scale 1:10,000	
Figure 7 - Modern Archaeological Assets		
Page 15 of 27		
Drawing number	HE540039-CJV-EHR-SZP_EGNE00000000-DR-LE-30079	





Contains Ordnance Survey data. © Crown copyright and database rights 2020. Ordnance Survey 100030649

Rev	Status	Rev. Date	Purpose of revision	Drawn	Chk'd	Appr'd
P01	SB	23/06/2020	For Information	VG	LB	BF

**LEGEND**

Order Limits	Non-designated Modern Archaeological Assets - Point
1km Study Area	Polygon
Zone of Visual Influence	

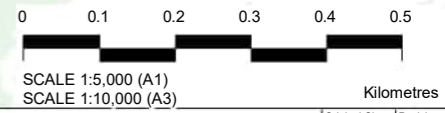
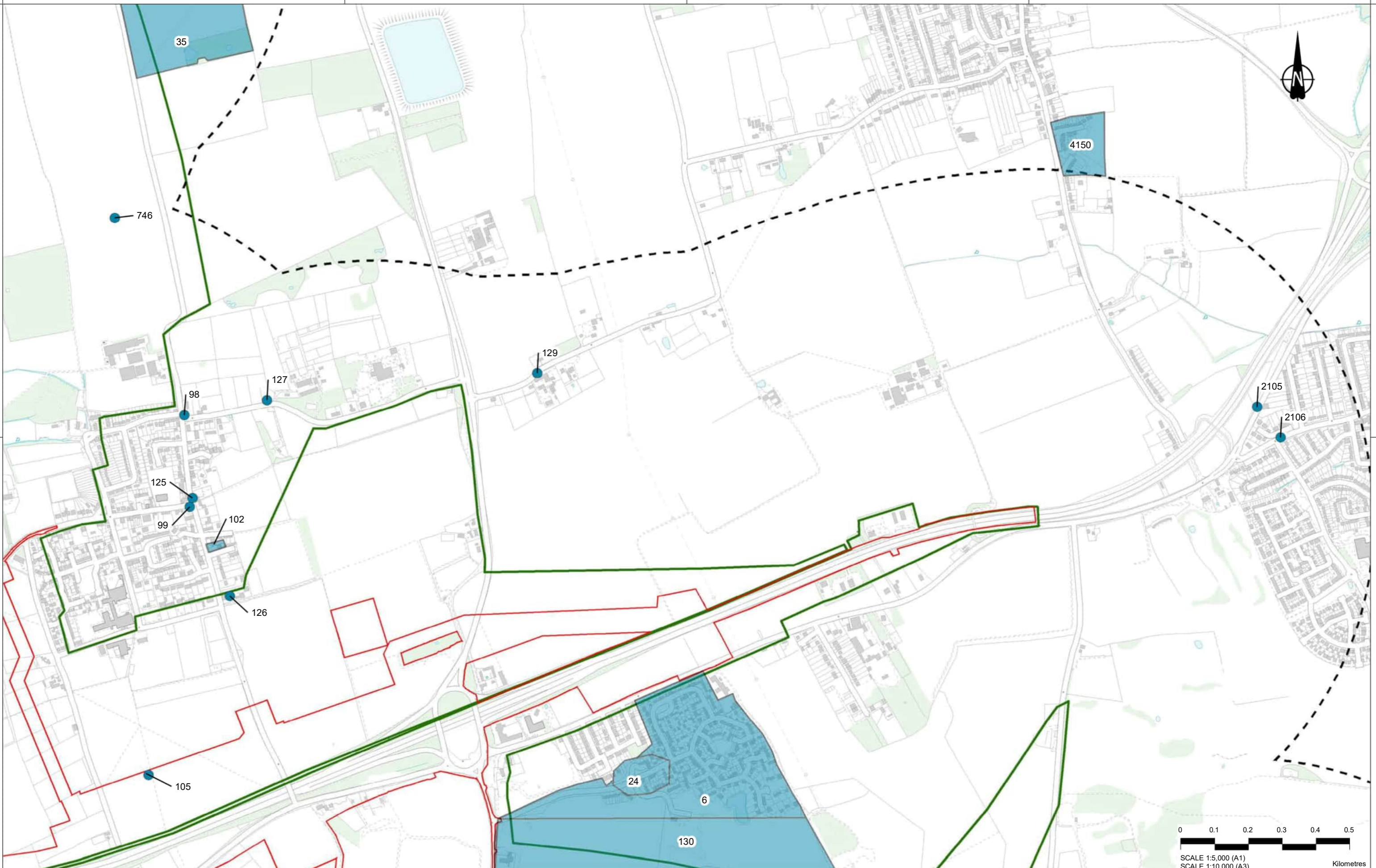


Client  
 highways england

Project  
**LOWER THAMES CROSSING**  
 5th Floor Beaufort House  
 15 St Botolph Street  
 London EC3A 7DT

Status	Original Size	Revision
Cultural Heritage Desk Based Assessment	A3	P01
Drawing title	Scale 1:10,000	
Figure 7 - Modern Archaeological Assets		
Page 16 of 27		
Drawing number	HE540039-CJV-EHR-SZP_EGNE00000000-DR-LE-30079	





Contains Ordnance Survey data. © Crown copyright and database rights 2020. Ordnance Survey 100030649

Rev	Status	Rev. Date	Purpose of revision	Drawn	Chk'd	Appr'd
P01	SB	23/06/2020	For Information	VG	LB	BF

**LEGEND**

Order Limits	Non-designated Modern Archaeological Assets - Point
1km Study Area	Polygon
Zone of Visual Influence	

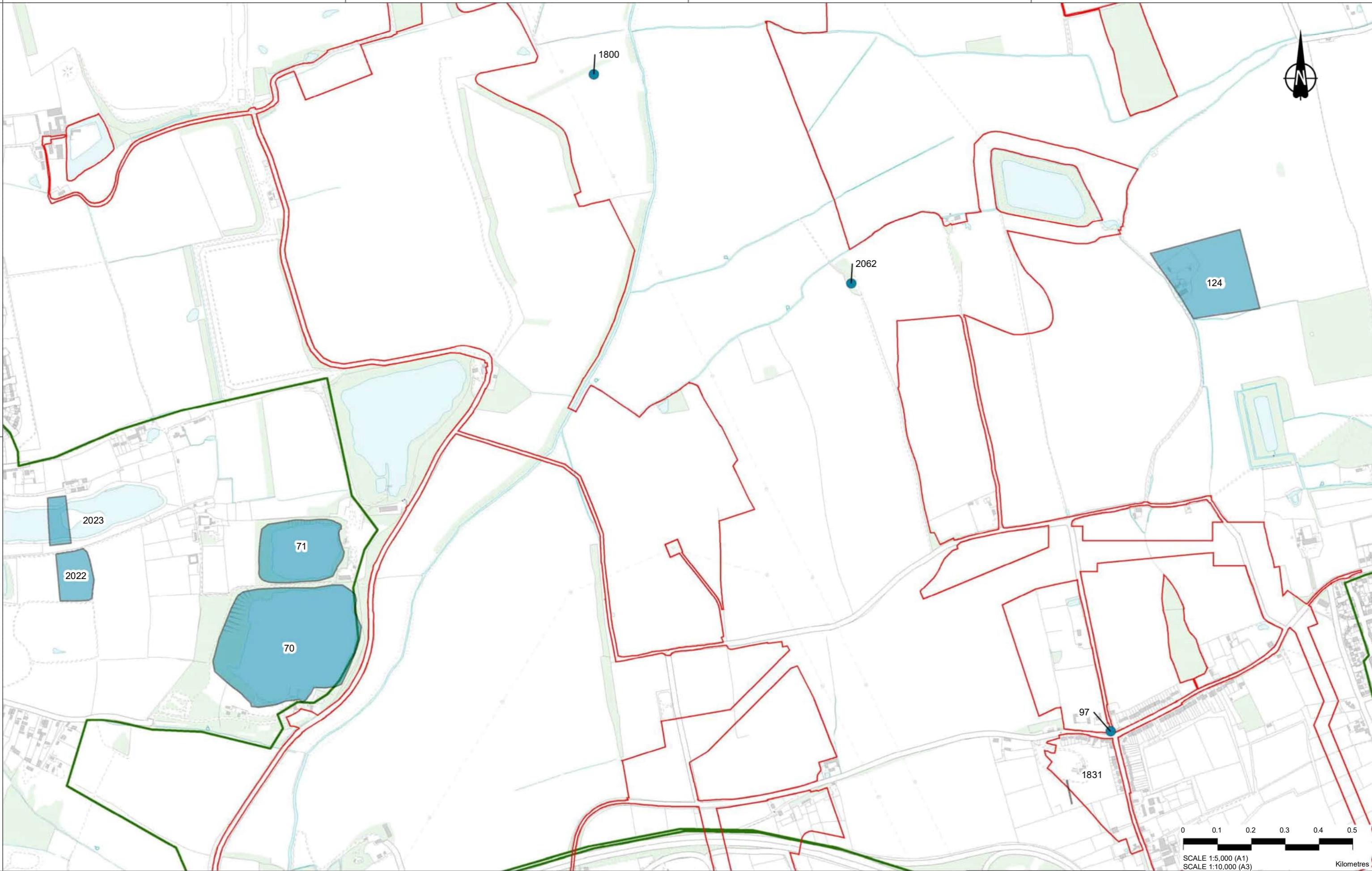


Client  
 highways england

Project  
**LOWER THAMES CROSSING**  
 5th Floor Beaufort House  
 15 St Botolph Street  
 London EC3A 7DT

Status	Cultural Heritage	Original Size	Revision
Desk Based Assessment		A3	P01
Drawing title	Figure 7 - Modern Archaeological Assets		
Drawing number	HE540039-CJV-EHR-SZP_EGNE0000000-DR-LE-30079		
Page 17 of 27			





Contains Ordnance Survey data. © Crown copyright and database rights 2020. Ordnance Survey 100030549

Rev	Status	Rev. Date	Purpose of revision	Drawn	Chk'd	Appr'd
P01	SB	23/06/2020	For Information	VG	LB	BF

**LEGEND**

- Order Limits (Red line)
- 1km Study Area (Dashed line)
- Zone of Visual Influence (Green line)
- Non-designated Modern Archaeological Assets
  - Point (Blue dot)
  - Polygon (Blue area)



Client

Project  
**LOWER THAMES CROSSING**  
 5th Floor Beaufort House  
 15 St Botolph Street  
 London EC3A 7DT

Status  
**Cultural Heritage**  
**Desk Based Assessment**

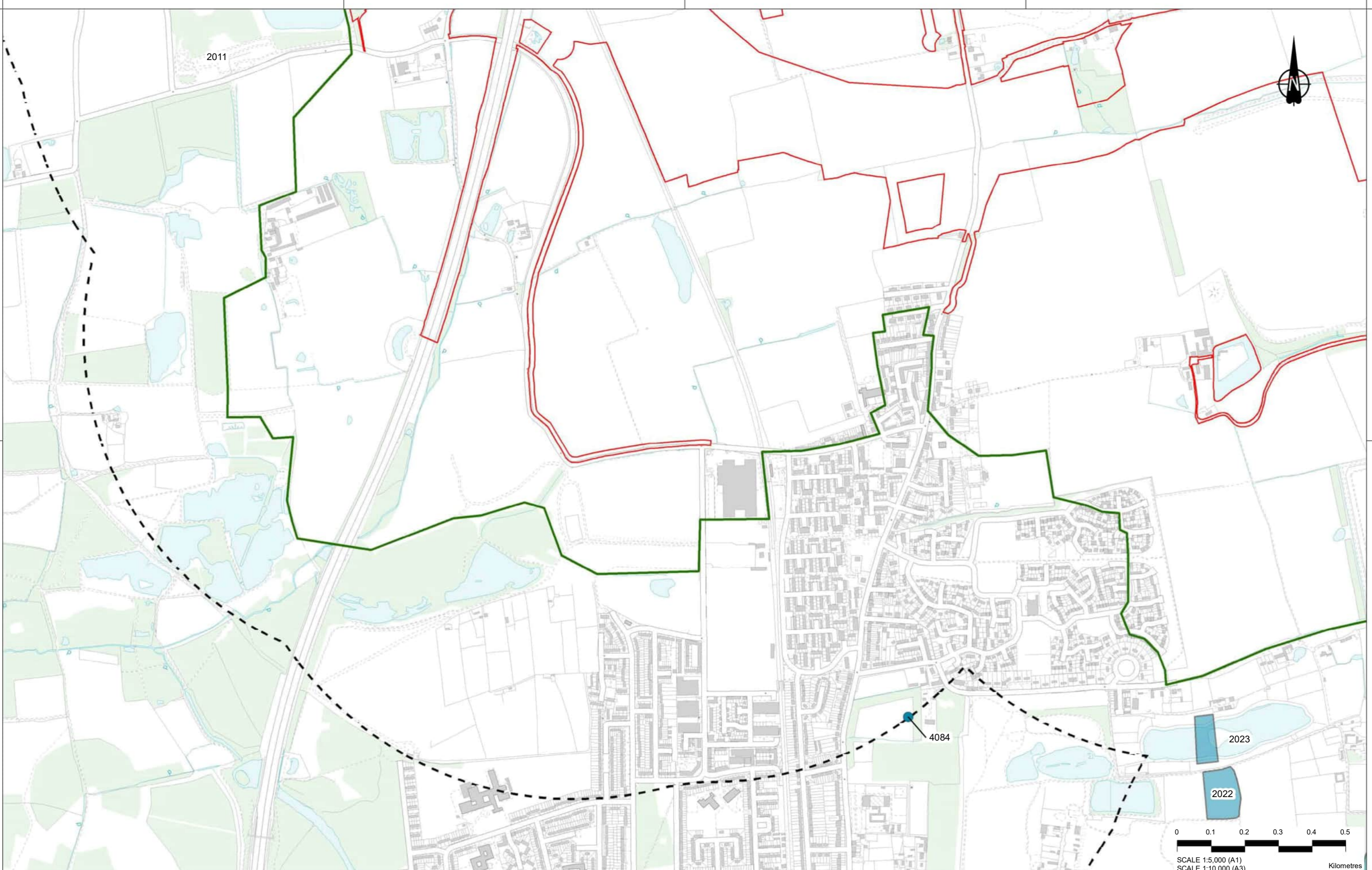
Original Size	Revision
A3	P01
Scale 1:10,000	

Drawing title  
**Figure 7 - Modern Archaeological Assets**

Drawing number  
 HE540039-CJV-EHR-SZP\_EGNE00000000-DR-LE-30079

Page 18 of 27





Contains Ordnance Survey data. © Crown copyright and database rights 2020. Ordnance Survey 100030649

Rev	Status	Rev. Date	Purpose of revision	Drawn	Chk'd	Appr'd
P01	SB	23/06/2020	For Information	VG	LB	BF

**LEGEND**

Order Limits	1km Study Area	Zone of Visual Influence	<b>Non-designated Modern Archaeological Assets</b>
			Point
			Polygon

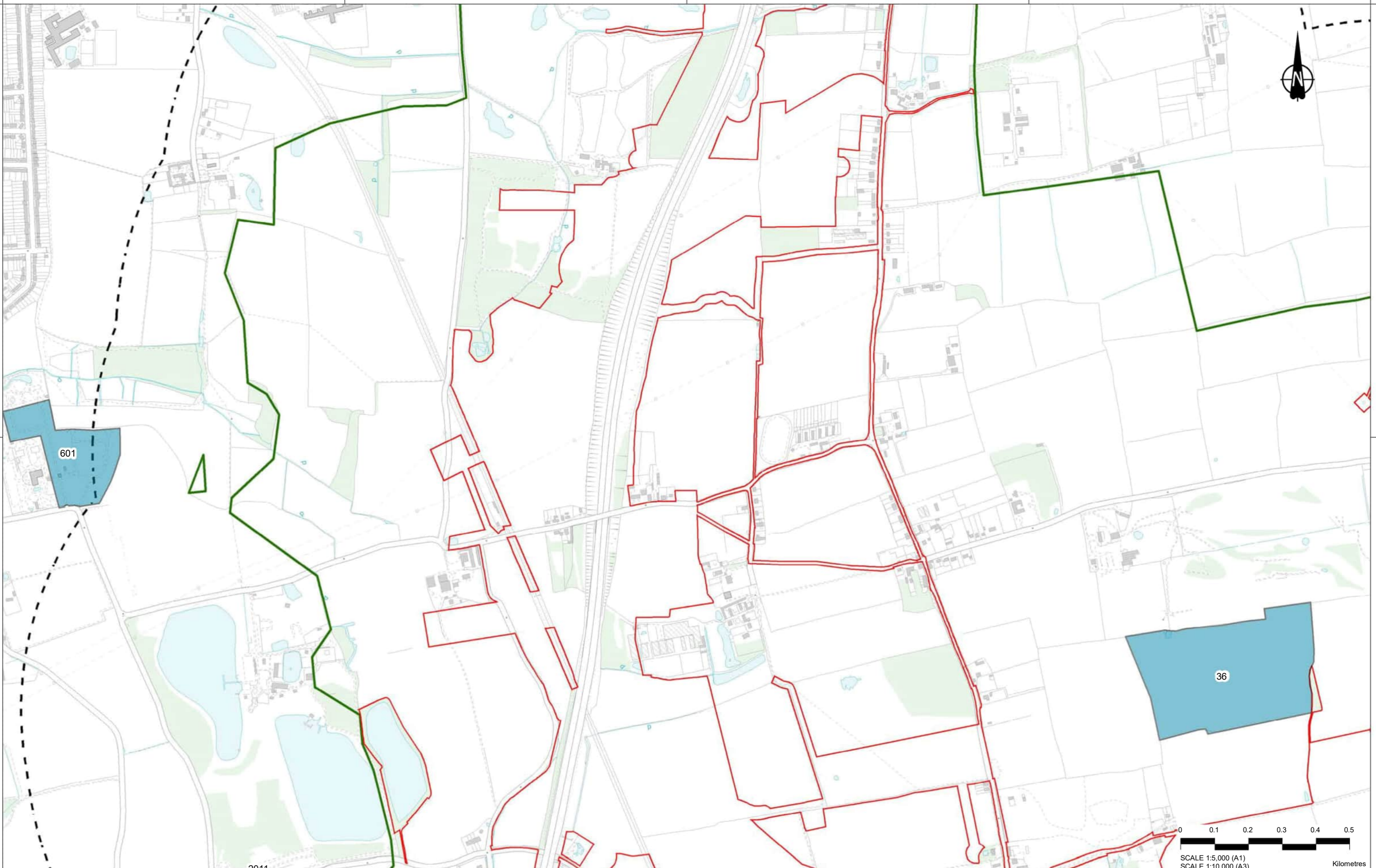


Client  
 highways england

Project  
**LOWER THAMES CROSSING**  
 5th Floor Beaufort House  
 15 St Botolph Street  
 London EC3A 7DT

Status	Cultural Heritage		Original Size	Revision
	Desk Based Assessment		A3	P01
Drawing title	Figure 7 - Modern Archaeological Assets			
Drawing number	HE540039-CJV-EHR-SZP_EGNE00000000-DR-LE-30079			
	Page 19 of 27			





Contains Ordnance Survey data. © Crown copyright and database right 2020. Ordnance Survey 100030549

P01	SB	23/06/2020	For Information	VG	LB	BF
Rev	Status	Rev. Date	Purpose of revision	Drawn	Chk'd	Apprv'd

**LEGEND**

- Order Limits
- 1km Study Area
- Zone of Visual Influence
- Polygon

2011



Client  
  
 Project  
**LOWER THAMES CROSSING**  
 5th Floor Beaufort House  
 15 St Botolph Street  
 London EC3A 7DT

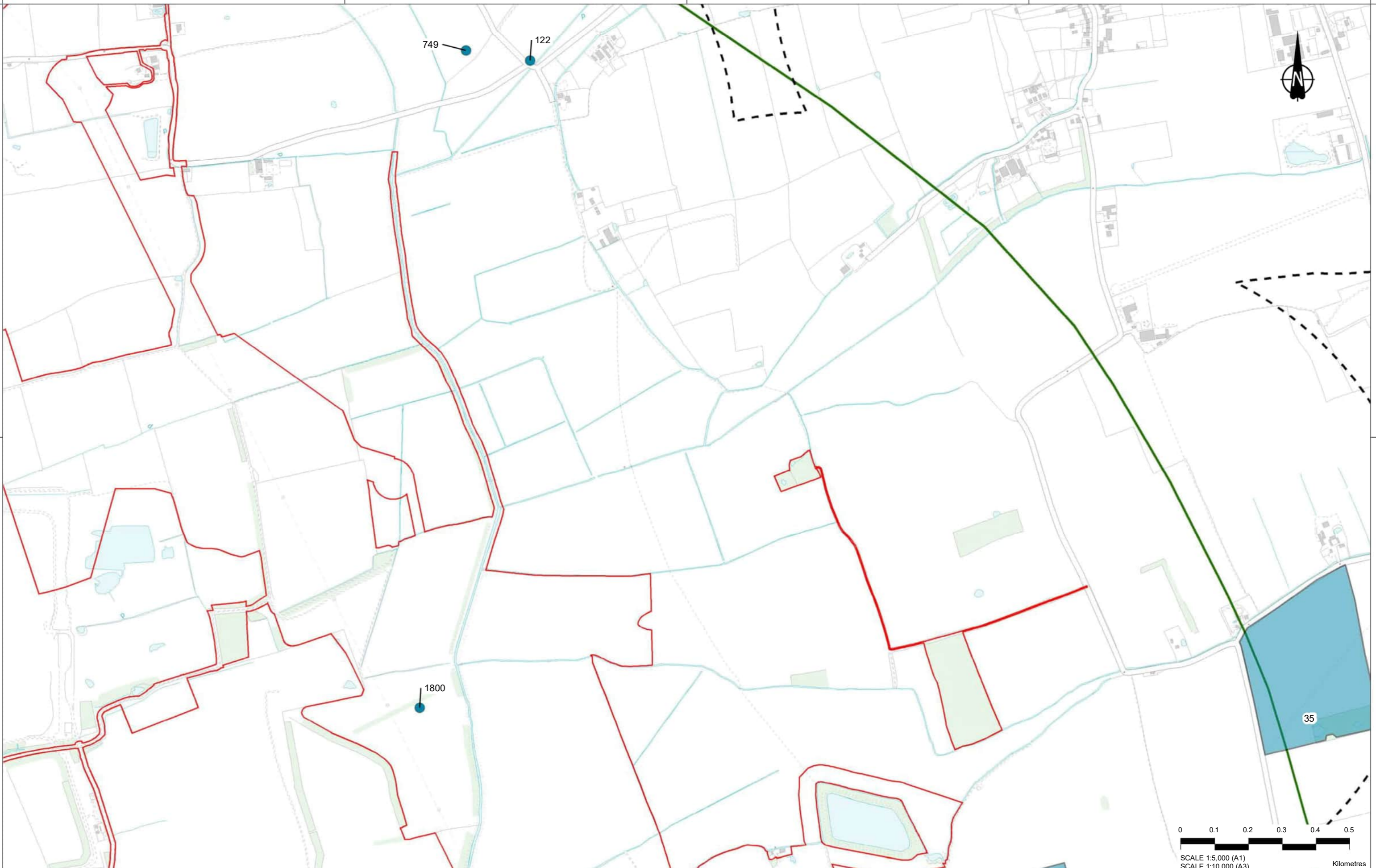
Status	Cultural Heritage Desk Based Assessment		Original Size A3	Revision P01
Drawing title	Figure 7 - Modern Archaeological Assets			
Drawing number	HE540039-CJV-EHR-SZP_EGNE00000000-DR-LE-30079			
Page 20 of 27				

Scale 1:10,000



SCALE 1:5,000 (A1)  
 SCALE 1:10,000 (A3)  
 Kilometres





Contains Ordnance Survey data. © Crown copyright and database right 2020. Ordnance Survey 100030649

Rev	Status	Rev. Date	Purpose of revision	Drawn	Chk'd	Apprv'd
P01	SB	23/06/2020	For Information	VG	LB	BF

**LEGEND**

Order Limits	Point
1km Study Area	Polygon
Zone of Visual Influence	

**Non-designated Modern Archaeological Assets**



Client  
 highways england

Project  
**LOWER THAMES CROSSING**  
 5th Floor Beaufort House  
 15 St Botolph Street  
 London EC3A 7DT

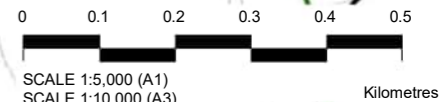
Status  
 Cultural Heritage  
 Desk Based Assessment

Original Size A3	Revision P01
---------------------	-----------------


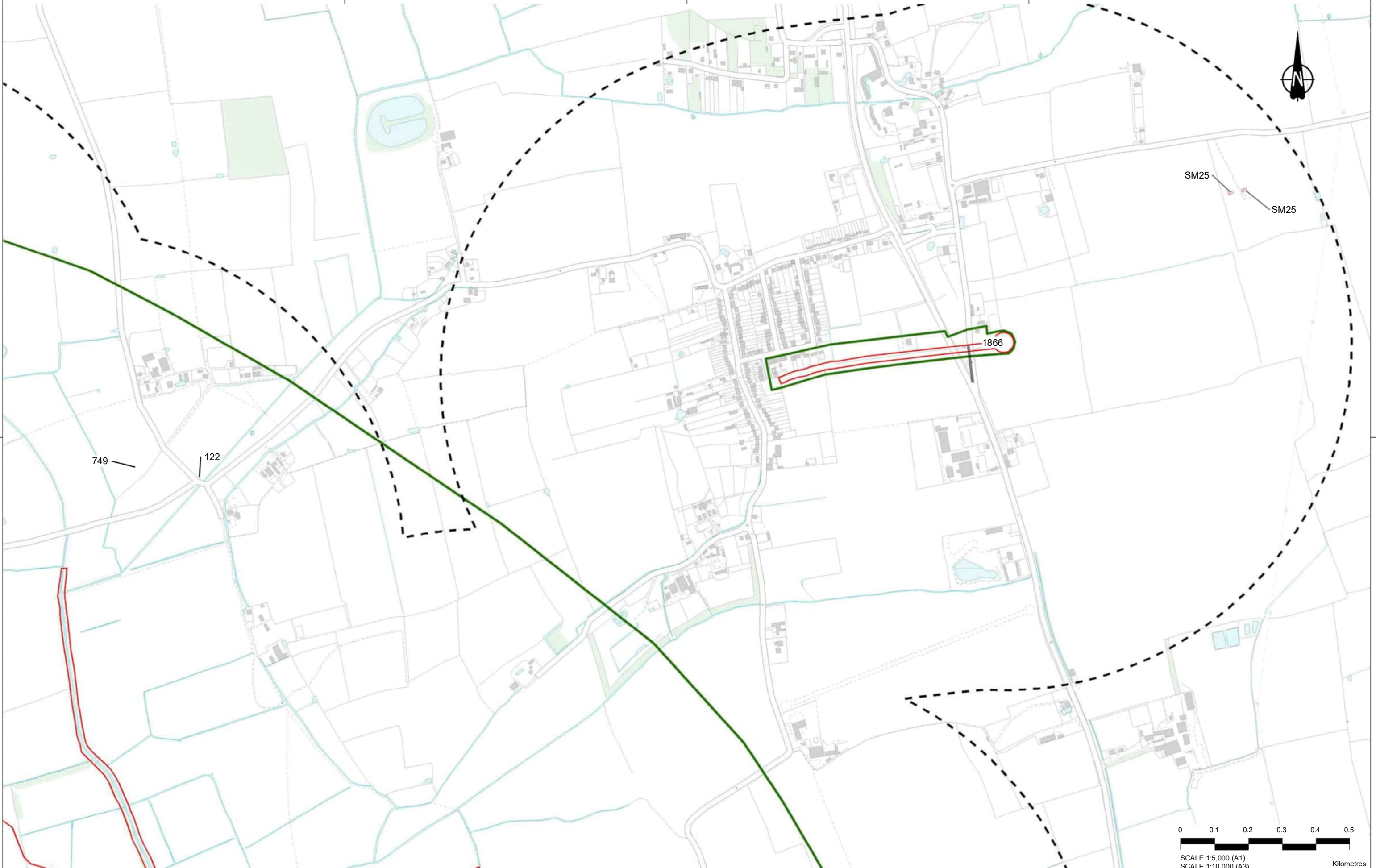
Drawing title  
**Figure 7 - Modern Archaeological Assets**

Page 21 of 27

Drawing number  
 HE540039-CJV-EHR-SZP\_EGNE0000000-DR-LE-30079







SCALE 1:5,000 (A1)  
SCALE 1:10,000 (A3)  
Kilometres

P01	SB	23/06/2020	For Information	VG	LB	BF
Rev	Status	Rev. Date	Purpose of revision	Drawn	Chk'd	Appr'd

**LEGEND**

Order Limits	<b>Designated Modern Archaeological Assets</b>	<b>Non-designated Modern Archaeological Assets</b>
1km Study Area	Scheduled Monuments (SM)	Point
Zone of Visual Influence		Polygon



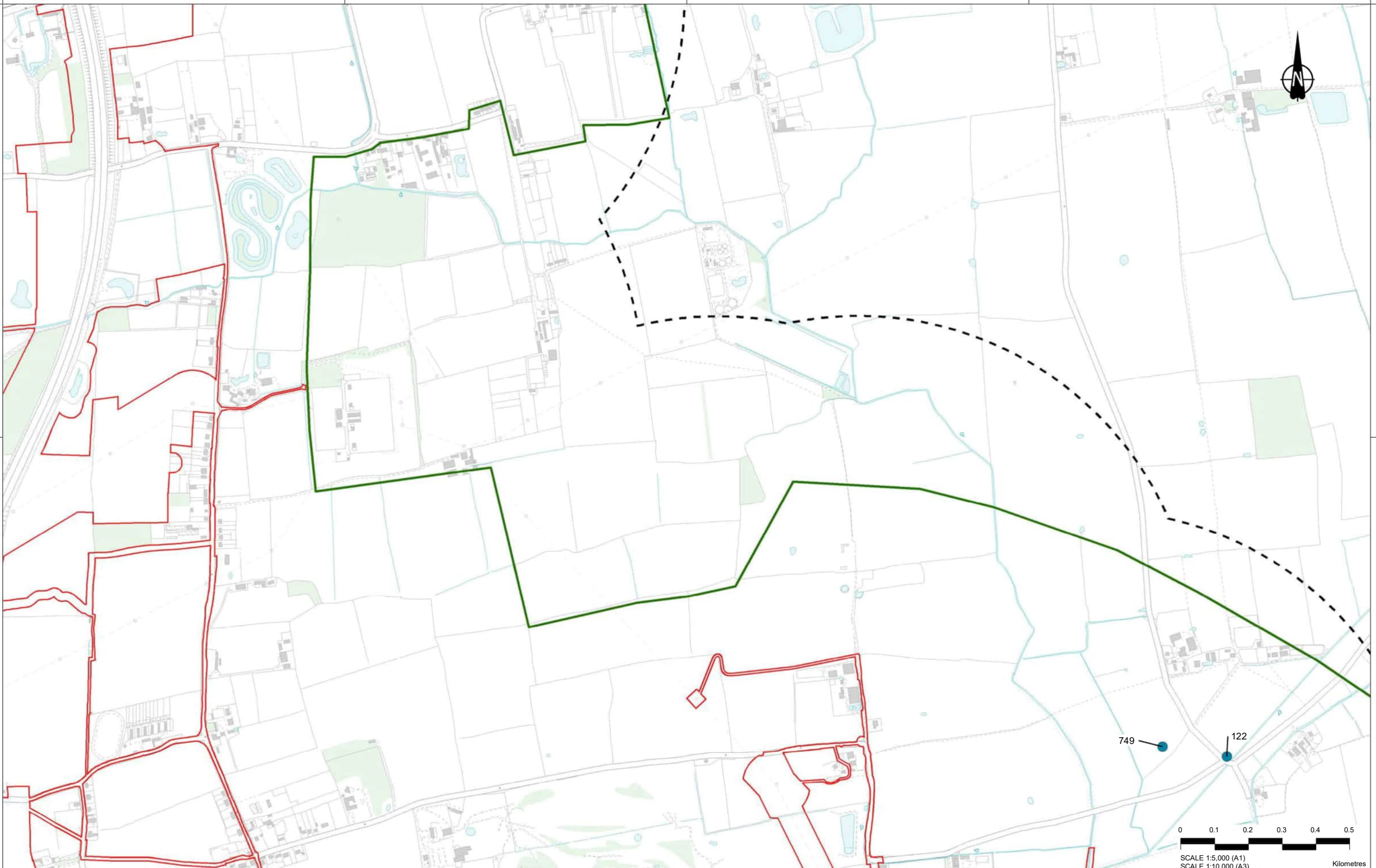
Client  
**highways england**

Project  
**LOWER THAMES CROSSING**  
5th Floor Beaufort House  
15 St Botolph Street  
London EC3A 7DT

Status	Cultural Heritage Desk Based Assessment	Original Size A3	Revision P01
Drawing title	Figure 7 - Modern Archaeological Assets		
Drawing number	HE540039-CJV-EHR-SZP_EGNE0000000-DR-LE-30079		
Page 22 of 27			

MXD Location: Z:\Environment\Environmental Statement\06\_Cultural Heritage\Desk Based Assessment\HE540039-CJV-EHR-SZP\_EGNE0000000-DR-LE-30079 - Figure 7 - Modern Archaeological Assets\_10.5.mxd





Contains Ordnance Survey data. © Crown copyright and database right 2020. Ordnance Survey 100030549

Rev	Status	Rev. Date	Purpose of revision	Drawn	Chk'd	Appr'd
P01	SB	23/06/2020	For Information	VG	LB	BF

**LEGEND**

- Order Limits
- 1km Study Area
- Zone of Visual Influence
- Non-designated Modern Archaeological Assets Point

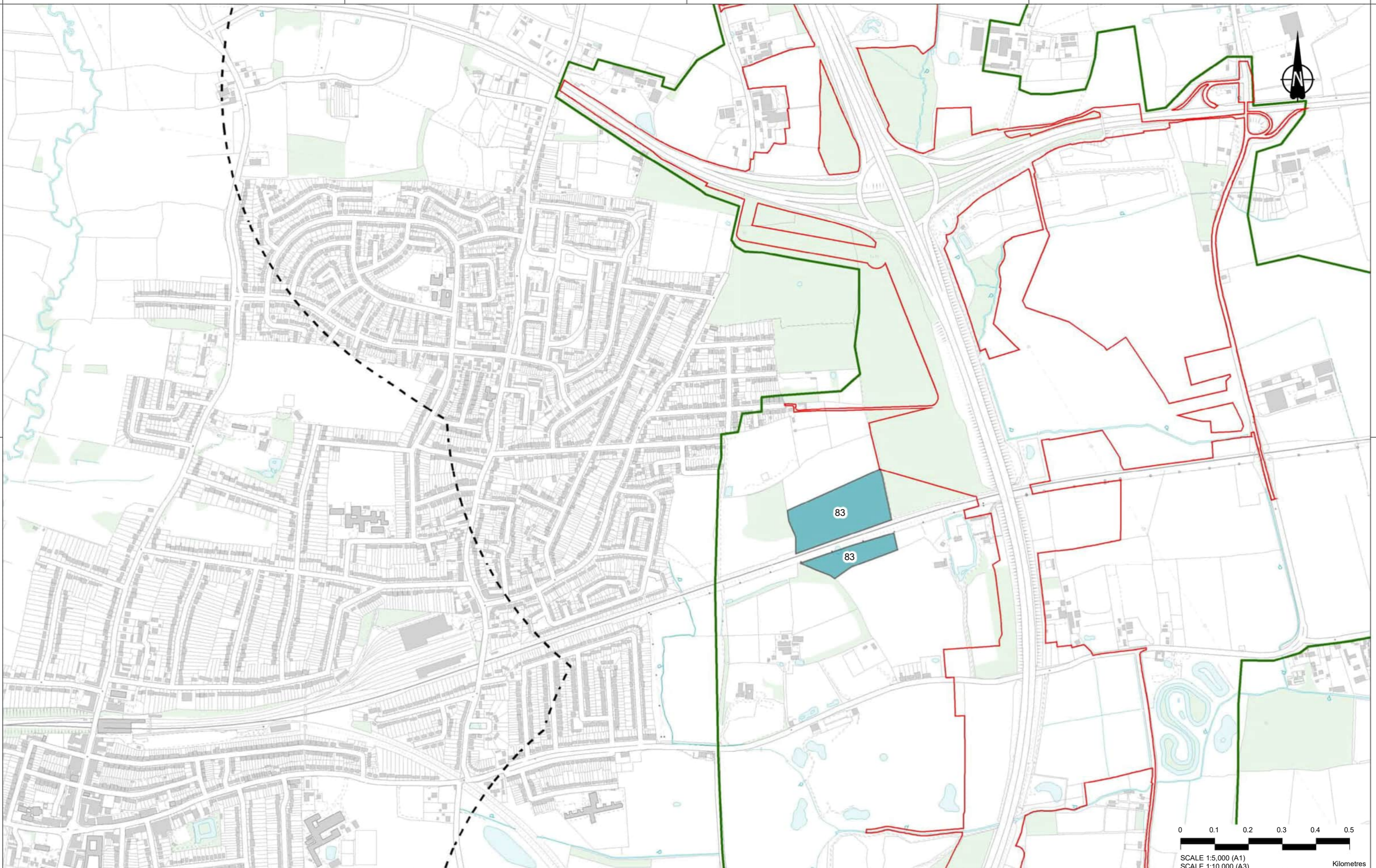


Client  
  
 Project  
**LOWER THAMES CROSSING**  
 5th Floor Beaufort House  
 15 St Botolph Street  
 London EC3A 7DT

Status  
**Cultural Heritage**  
**Desk Based Assessment**  
 Drawing title  
**Figure 7 - Modern Archaeological Assets**  
 Page 23 of 27  
 Drawing number  
**HE540039-CJV-EHR-SZP\_EGNE00000000-DR-LE-30079**

Original Size	Revision
A3	P01
Scale 1:10,000	






Contains Ordnance Survey data. © Crown copyright and database rights 2020. Ordnance Survey 100030649

P01	SB	23/06/2020	For Information	VG	LB	BF
Rev	Status	Rev. Date	Purpose of revision	Drawn	Check'd	Appr'd

**LEGEND**

- Order Limits
- 1km Study Area
- Zone of Visual Influence
- Polygon

Client



Project

**LOWER THAMES CROSSING**

5th Floor Beaufort House  
15 St Botolph Street  
London EC3A 7DT

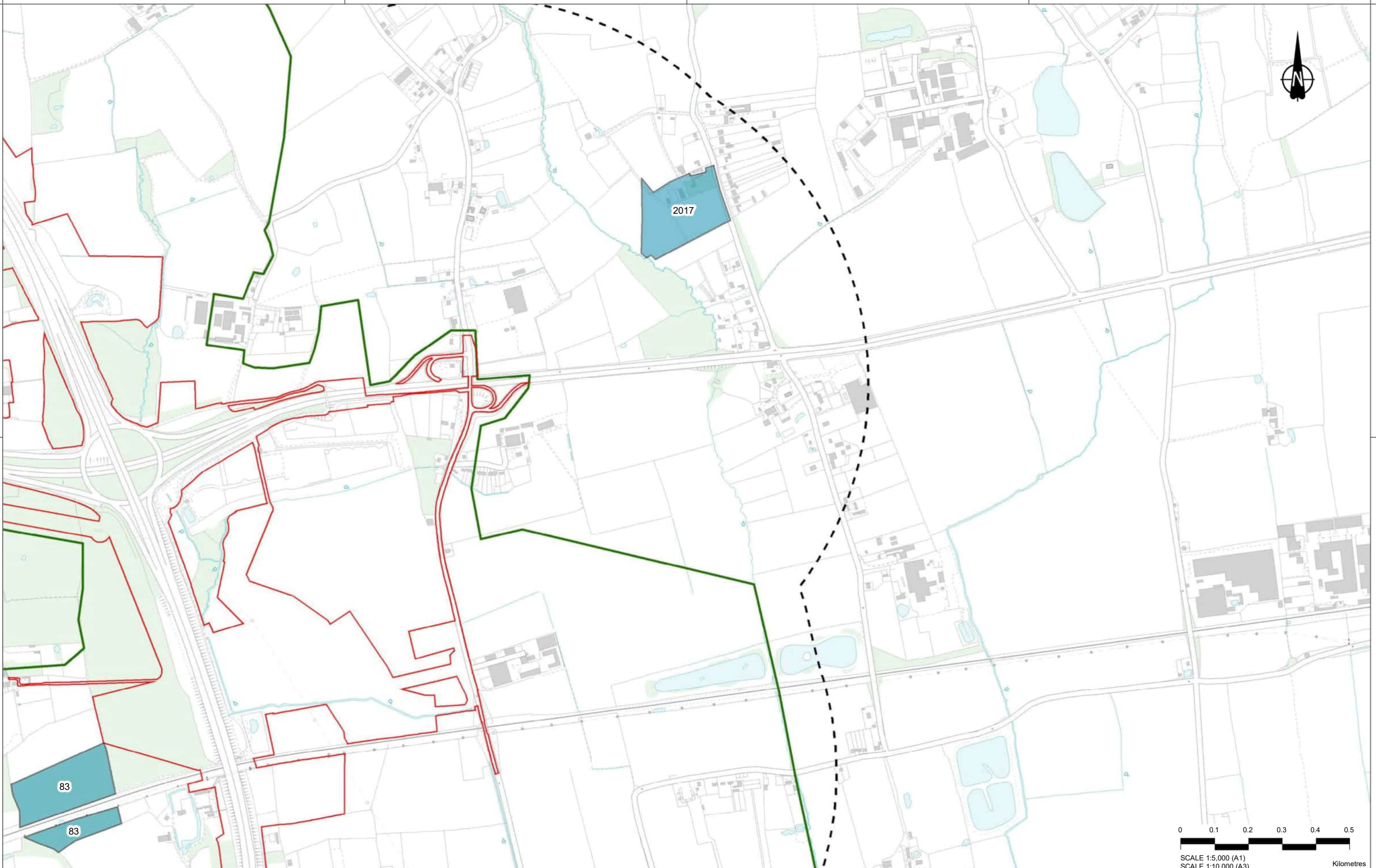


Status	Original Size	Revision
Cultural Heritage Desk Based Assessment	A3	P01
Drawing title	Scale 1:10,000	
Figure 7 - Modern Archaeological Assets		
Page 24 of 27		
Drawing number	HE540039-CJV-EHR-SZP_EGNE00000000-DR-LE-30079	

SCALE 1:5,000 (A1)  
SCALE 1:10,000 (A3)

0 0.1 0.2 0.3 0.4 0.5  
Kilometres





Contains Ordnance Survey data. © Crown copyright and database right 2020. Ordnance Survey 100030549

P01	SB	23/06/2020	For Information	VG	LB	BF
Rev	Status	Rev. Date	Purpose of revision	Drawn	Check'd	Appr'd

MXD Location: Z:\Environment\Environmental Statement\06\_Cultural Heritage\Desk Based Assessment\HE540039-CJV-EHR-SZP\_EGNE00000000-DR-LE-30079 - Figure 7 - Modern Archaeological Assets\_10.5.mxd

**LEGEND**

- Order Limits
- 1km Study Area
- Zone of Visual Influence
- Polygon



Client

Project

**LOWER THAMES CROSSING**

5th Floor Beaufort House  
15 St Botolph Street  
London EC3A 7DT

Status

**Cultural Heritage**  
**Desk Based Assessment**

Drawing title

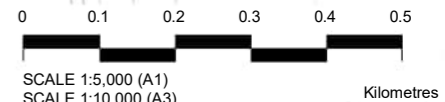
**Figure 7 - Modern Archaeological Assets**

Page 25 of 27

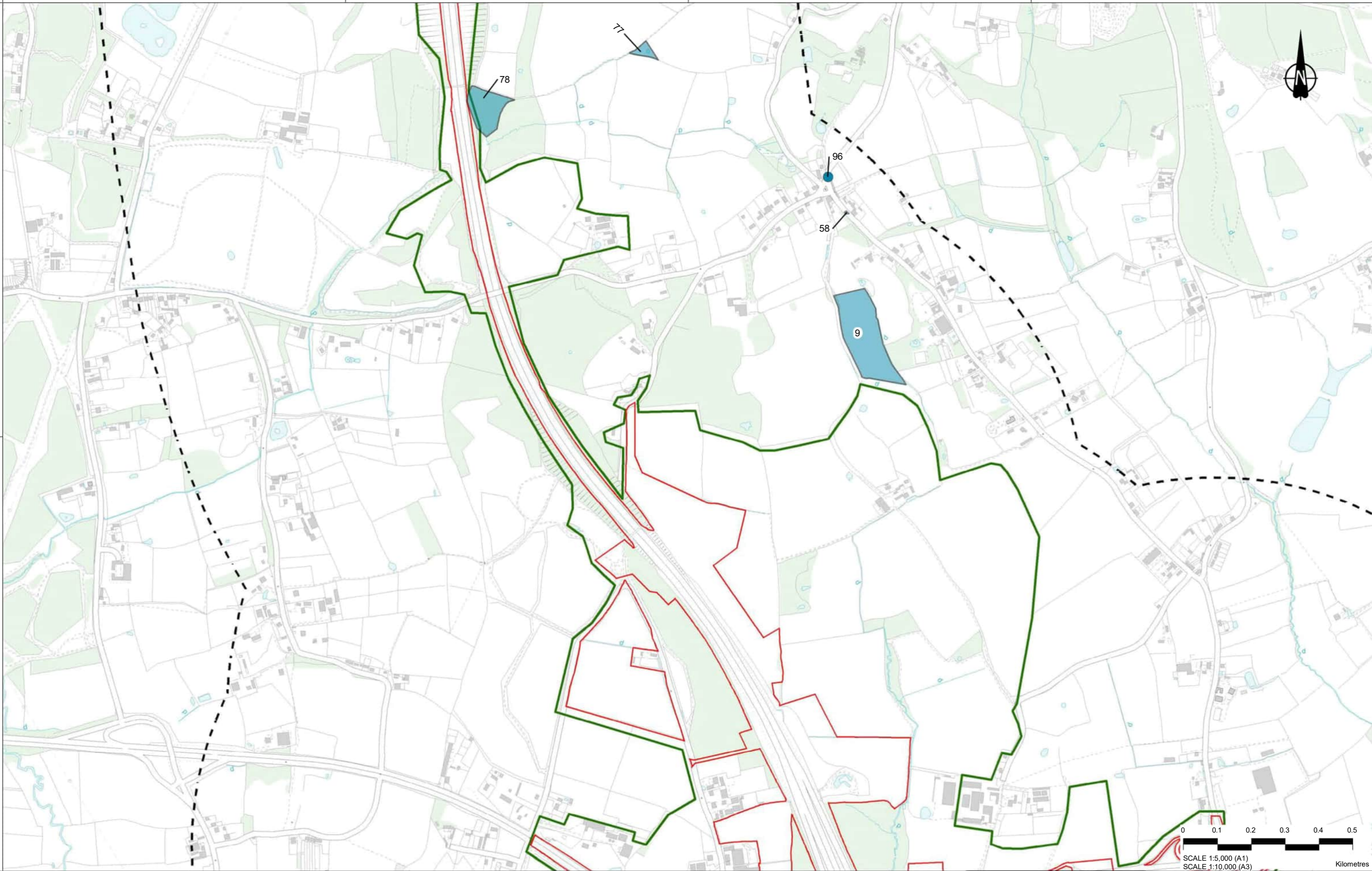
Drawing number

**HE540039-CJV-EHR-SZP\_EGNE00000000-DR-LE-30079**

Original Size	Revision
A3	P01
Scale 1:10,000	







Contains Ordnance Survey data. © Crown copyright and database rights 2020. Ordnance Survey 100030549

P01	SB	23/06/2020	For Information	VG	LB	BF
Rev	Status	Rev. Date	Purpose of revision	Drawn	Chck'd	Apprv'd

**LEGEND**

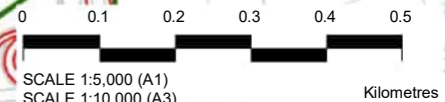
Order Limits	Non-designated Modern Archaeological Assets
1km Study Area	Point
Zone of Visual Influence	Polygon



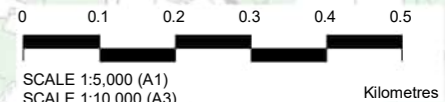
Client  
 highways england

Project  
**LOWER THAMES CROSSING**  
 5th Floor Beaufort House  
 15 St Botolph Street  
 London EC3A 7DT

Status	Cultural Heritage Desk Based Assessment	Original Size A3	Revision P01
Drawing title	Figure 7 - Modern Archaeological Assets		
Drawing number	HE540039-CJV-EHR-SZP_EGNE00000000-DR-LE-30079		
Page 26 of 27			







Contains Ordnance Survey data. © Crown copyright and database right 2020. Ordnance Survey 100030649

P01	SB	23/06/2020	For Information	VG	LB	BF
Rev	Status	Rev. Date	Purpose of revision	Drawn	Check'd	Apprv'd

MXD Location: Z:\Environment\Environmental Statement\06. Cultural Heritage\Desk Based Assessment\HE540039-CJV-EHR-SZP\_EGNE00000000-DR-LE-30079 - Figure 7 - Modern Archaeological Assets\_10.5.mxd

**LEGEND**

Order Limits	Non-designated Modern Archaeological Assets Point
1km Study Area	Polygon
Zone of Visual Influence	

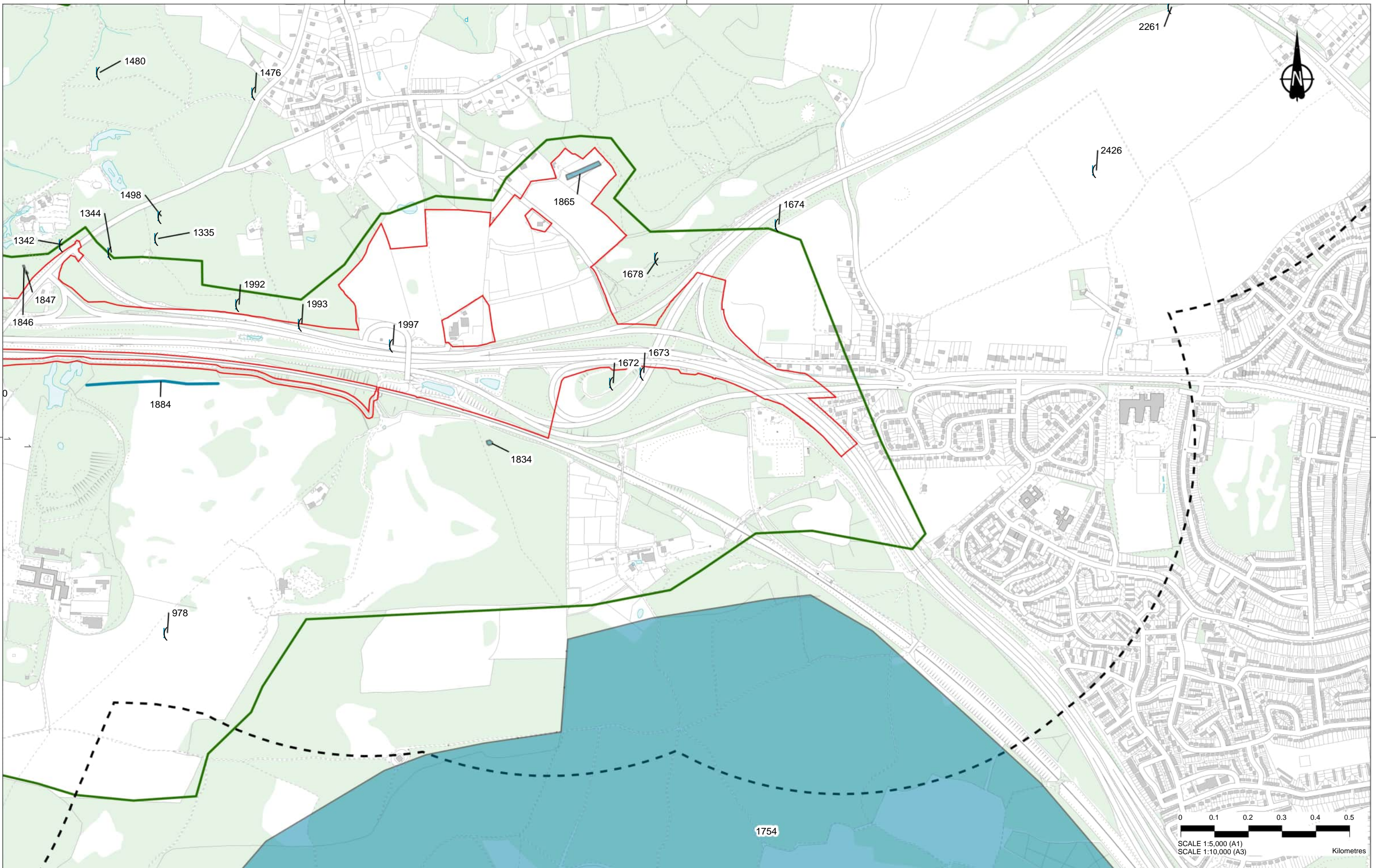


Client  
**highways england**

Project  
**LOWER THAMES CROSSING**  
5th Floor Beaufort House  
15 St Botolph Street  
London EC3A 7DT

Status	Cultural Heritage		Original Size	Revision
	Desk Based Assessment		A3	P01
Drawing title	Figure 7 - Modern Archaeological Assets			
Drawing number	HE540039-CJV-EHR-SZP_EGNE00000000-DR-LE-30079			
	Page 27 of 27			





Contains Ordnance Survey data. © Crown copyright and database rights 2020. Ordnance Survey 100030649

Rev	Status	Rev. Date	Purpose of revision	Drawn	Chk'd	Appr'd
P01	S8	6/23/2020	For Information	VG	LB	BF


MXD Location: C:\Users\George.OI (0A11EACC)\Documents\ArcGIS\Projects\MyProject\MyProject.aprx

**LEGEND**

- Order Limits
- 1km Study Area
- Zone of Visual Influence

**Non-designated Archaeological of Unknown Period Assets**

- Point
- Line
- Polygon



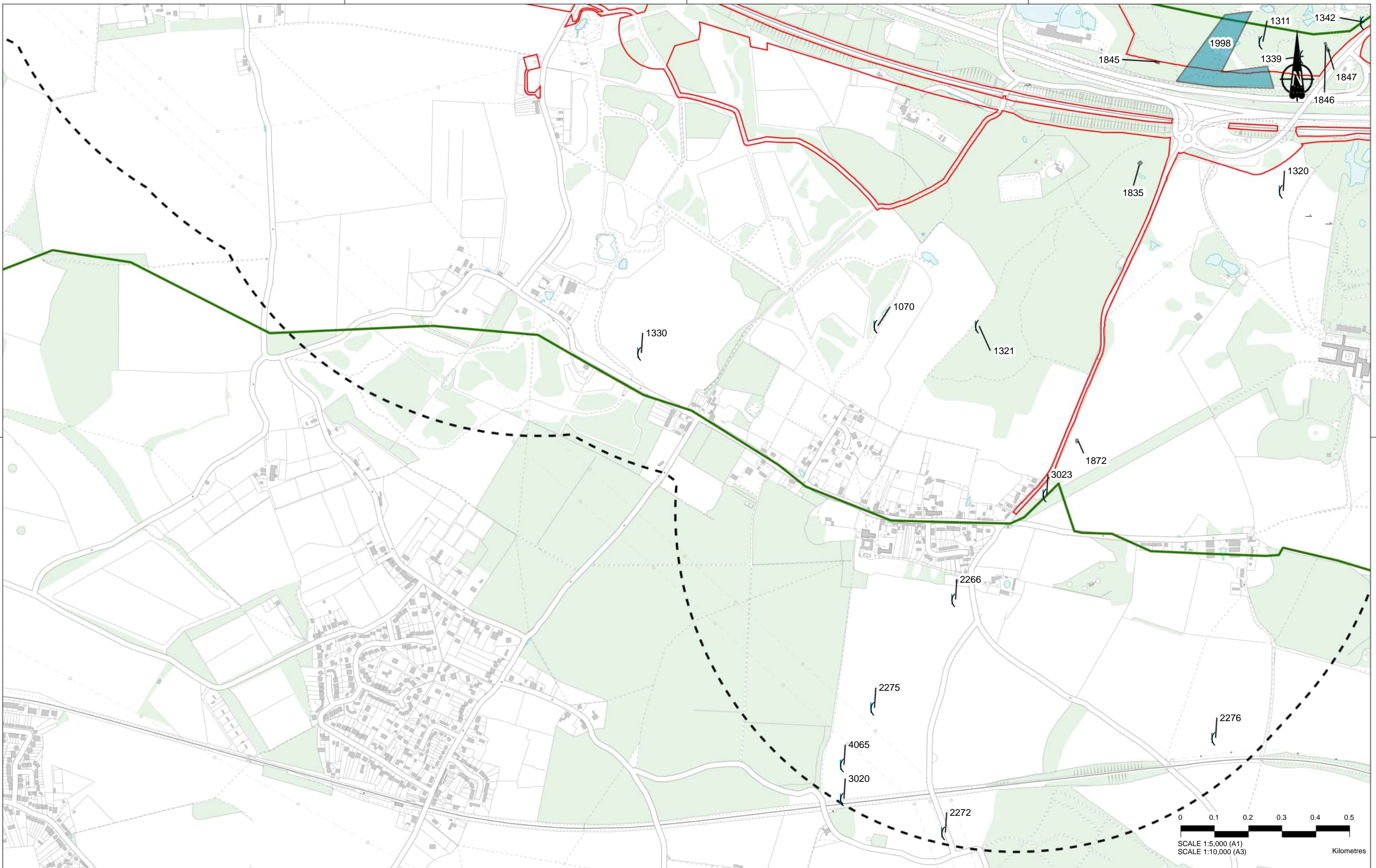
Client  
**highways england**

Project  
**LOWER THAMES CROSSING**

5th Floor Beaufort House  
15 St Botolph Street  
London EC3A 7DT

Status	Cultural Heritage Desk Based Assessment	Original Size A3	Revision P01
Drawing title	<b>Figure 8 - Archaeological Assets of Unknown Date</b>		
Drawing number	HE540039-CJV-EHR-SZP_EGNE00000000-DR-LE-30080		
	Page 1 of 27		





Contains Ordnance Survey data. © Crown copyright and database rights 2020. Ordnance Survey 100030649

P01	S8	6/23/2020	For Information	VG	LB	BF
Rev	Status	Rev. Date	Purpose of revision	Drawn	Chck'd	Apprv'd

MXD Location: C:\Users\Georgie.O' (0A11EACC)\Documents\ArcGIS\Projects\MyProject\MyProject.aprx

**LEGEND**

	Order Limits		Point
	1km Study Area		Polygon
	Zone of Visual Influence		

**Non-designated Archaeological of Unknown Period Assets**

( ) Point

■ Polygon

Client

Project

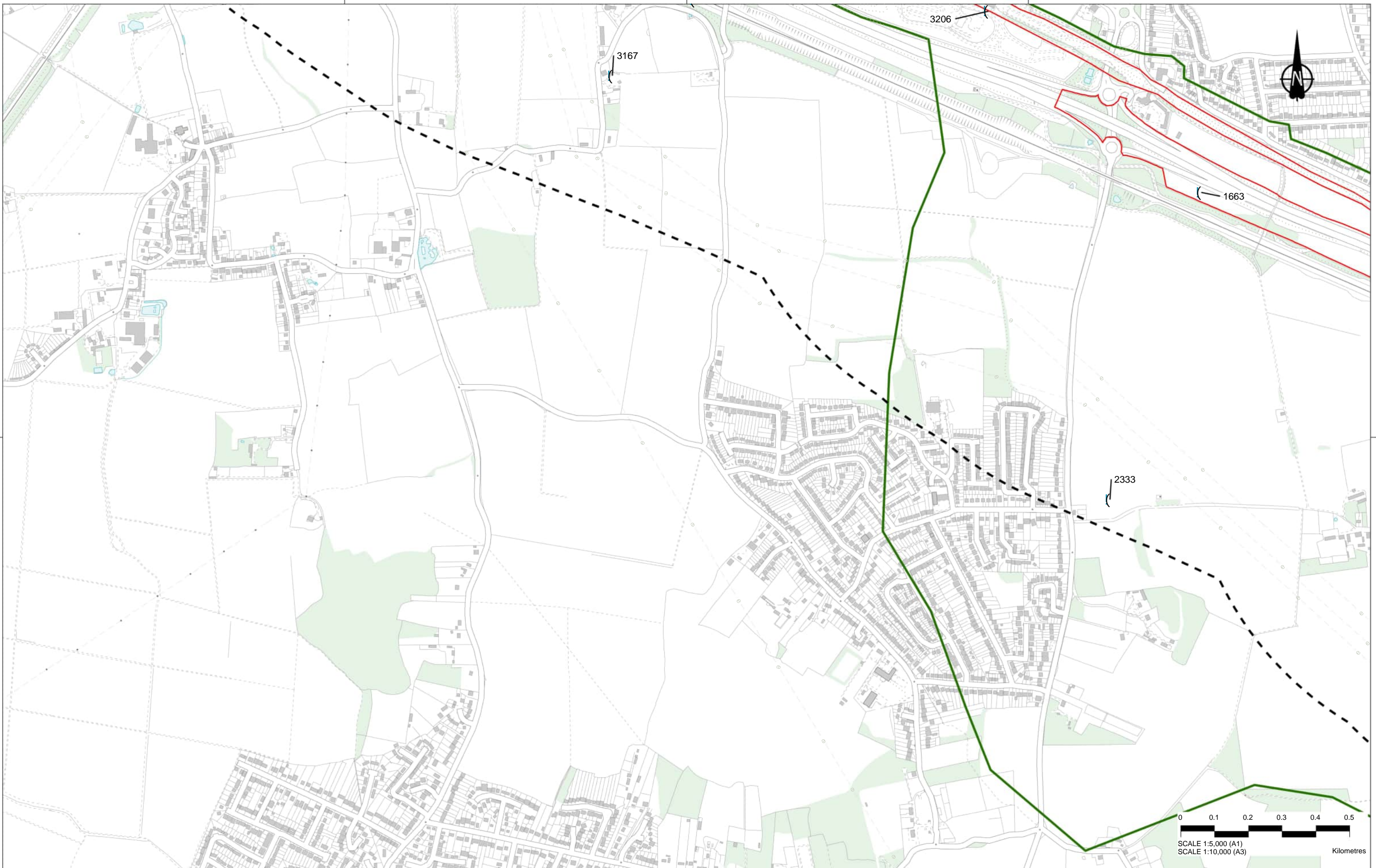
**LOWER THAMES CROSSING**

5th Floor Beaufort House  
15 St Botolph Street  
London EC3A 7DT

Status	Cultural Heritage Desk Based Assessment	Original Size A3	Revision P01
Drawing title	Figure 8 - Archaeological Assets of Unknown Date		
Drawing number	HE540039-CJV-EHR-SZP_EGNE00000000-DR-LE-30080		

Page 2 of 27





Contains Ordnance Survey data. © Crown copyright and database rights 2020. Ordnance Survey 100030649

Rev	Status	Rev. Date	Purpose of revision	Drawn	Chk'd	Appr'd
P01	S8	6/23/2020	For Information	VG	LB	BF

MXD Location: C:\Users\George.OI (0A11EACC)\Documents\ArcGIS\Projects\MyProject\MyProject.aprx

**LEGEND**

- Order Limits
- 1km Study Area
- Zone of Visual Influence

**Non-designated Archaeological of Unknown Period Assets**

- Point

Client



Project

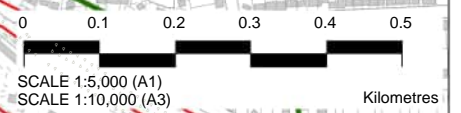
**LOWER THAMES CROSSING**

5th Floor Beaufort House  
15 St Botolph Street  
London EC3A 7DT

Status	Cultural Heritage Desk Based Assessment	Original Size A3	Revision P01
Drawing title	<b>Figure 8 - Archaeological Assets of Unknown Date</b>		
Drawing number	HE540039-CJV-EHR-SZP_EGNE00000000-DR-LE-30080		

Page 3 of 27





Contains Ordnance Survey data. © Crown copyright and database rights 2020. Ordnance Survey 100030649

Rev	Status	Rev. Date	Purpose of revision	Drawn	Chk'd	Appr'd
P01	S8	6/23/2020	For Information	VG	LB	BF

MXD Location: C:\Users\George.OF (0A11EACC)\Documents\ArcGIS\Projects\MyProject\MyProject.aprx

**LEGEND**

- Order Limits
- 1km Study Area
- Zone of Visual Influence

**Non-designated Archaeological of Unknown Period Assets**  
 ( Point



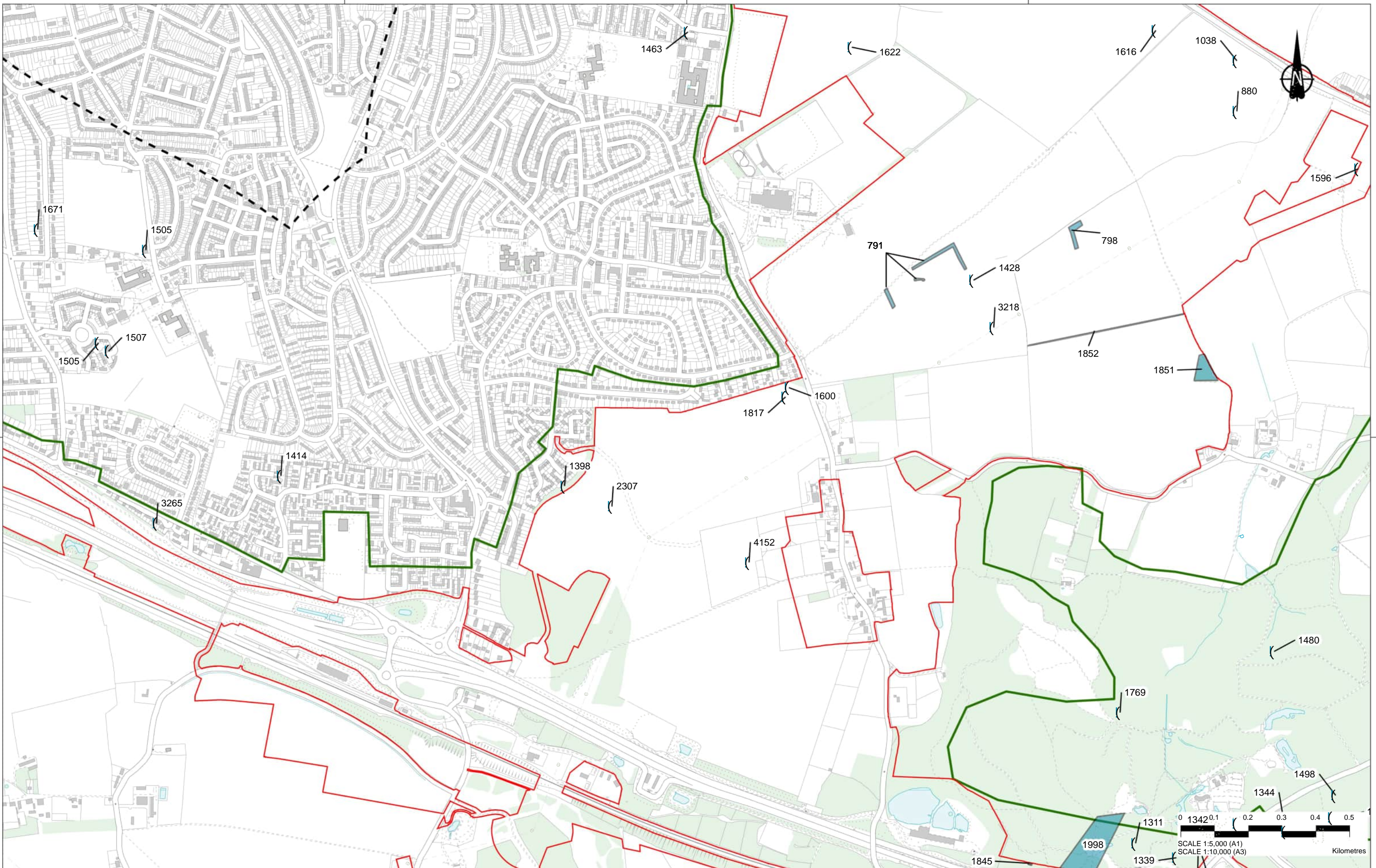
Client

Project  
**LOWER THAMES CROSSING**  
 5th Floor Beaufort House  
 15 St Botolph Street  
 London EC3A 7DT

Status	Cultural Heritage	Original Size	Revision
	Desk Based Assessment	A3	P01
Drawing title	Figure 8 - Archaeological Assets of Unknown Date		
Drawing number	HE540039-CJV-EHR-SZP_EGNE00000000-DR-LE-30080		
		Scale	1:10,000

Page 4 of 27





Contains Ordnance Survey data. © Crown copyright and database rights 2020. Ordnance Survey 100030649

Rev	Status	Rev. Date	Purpose of revision	Drawn	Chk'd	Appr'd
P01	S8	6/23/2020	For Information	VG	LB	BF

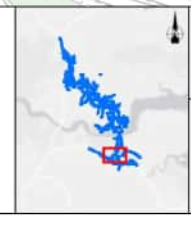
MXD Location: C:\Users\George.O\ (0A11EACC)\Documents\ArcGIS\Projects\MyProject\MyProject.aprx

**LEGEND**

- Order Limits
- 1km Study Area
- Zone of Visual Influence

**Non-designated Archaeological of Unknown Period Assets**

- Point
- Polygon



Client  
  
 Project  
**LOWER THAMES CROSSING**  
 5th Floor Beaufort House  
 15 St Botolph Street  
 London EC3A 7DT

Status	Cultural Heritage		Original Size	Revision
	Desk Based Assessment		A3	P01
Drawing title	Figure 8 - Archaeological Assets of Unknown Date			
Drawing number	HE540039-CJV-EHR-SZP_EGNE00000000-DR-LE-30080			
	Page 5 of 27		Scale	1:10,000





Contains Ordnance Survey data. © Crown copyright and database rights 2020. Ordnance Survey 100030649

Rev	Status	Rev. Date	Purpose of revision	Drawn	Chk'd	Appr'd
P01	SB	6/23/2020	For Information	VG	LB	BF

MXD Location: C:\Users\George.OI (0A11EACC)\Documents\ArcGIS\Projects\MyProject\MyProject.aprx

**LEGEND**

- Order Limits
- 1km Study Area
- Zone of Visual Influence

**Non-designated Archaeological of Unknown Period Assets**

- Point
- Polygon

Client

Project

**LOWER THAMES CROSSING**

5th Floor Beaufort House  
15 St Botolph Street  
London EC3A 7DT

Status

Cultural Heritage  
Desk Based Assessment

Drawing title

**Figure 8 - Archaeological Assets of Unknown Date**

Page 6 of 27

Drawing number

HE540039-CJV-EHR-SZP\_EGNE00000000-DR-LE-30080

Scale

SCALE 1:5,000 (A1)  
SCALE 1:10,000 (A3)

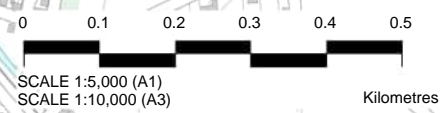
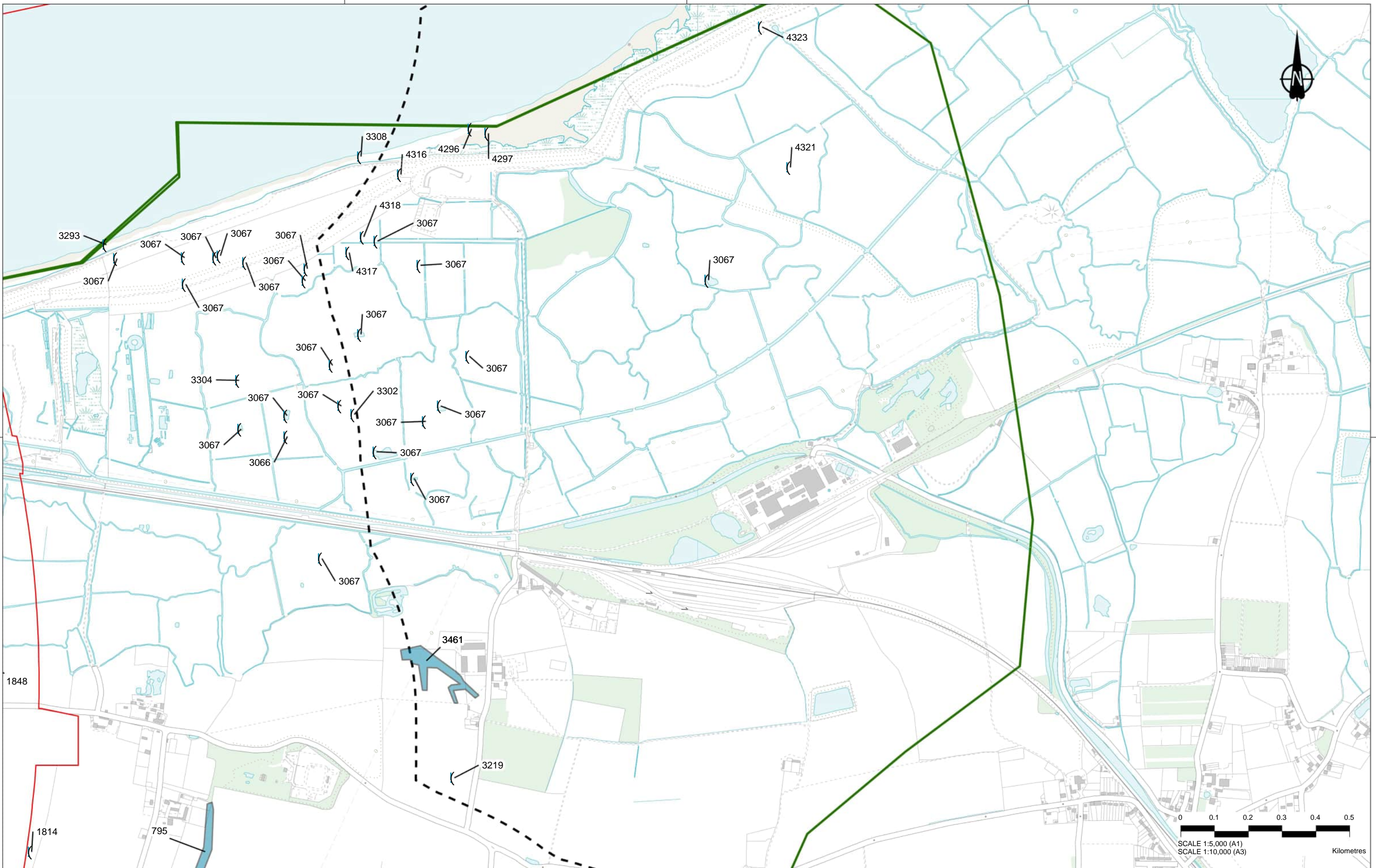
0 0.1 0.2 0.3 0.4 0.5  
Kilometres

Original Size A3  
Revision P01  
Scale 1:10,000









Contains Ordnance Survey data. © Crown copyright and database rights 2020. Ordnance Survey 100030649

Rev	Status	Rev. Date	Purpose of revision	Drawn	Chk'd	Appr'd
P01	SB	6/23/2020	For Information	VG	LB	BF

MXD Location: C:\Users\Georgie.O\Documents\ArcGIS\Projects\MyProject\MyProject.aprx

**LEGEND**

- Order Limits
- 1km Study Area
- Zone of Visual Influence

**Non-designated Archaeological of Unknown Period Assets**

- Point
- Polygon

Client



Project

**LOWER THAMES CROSSING**

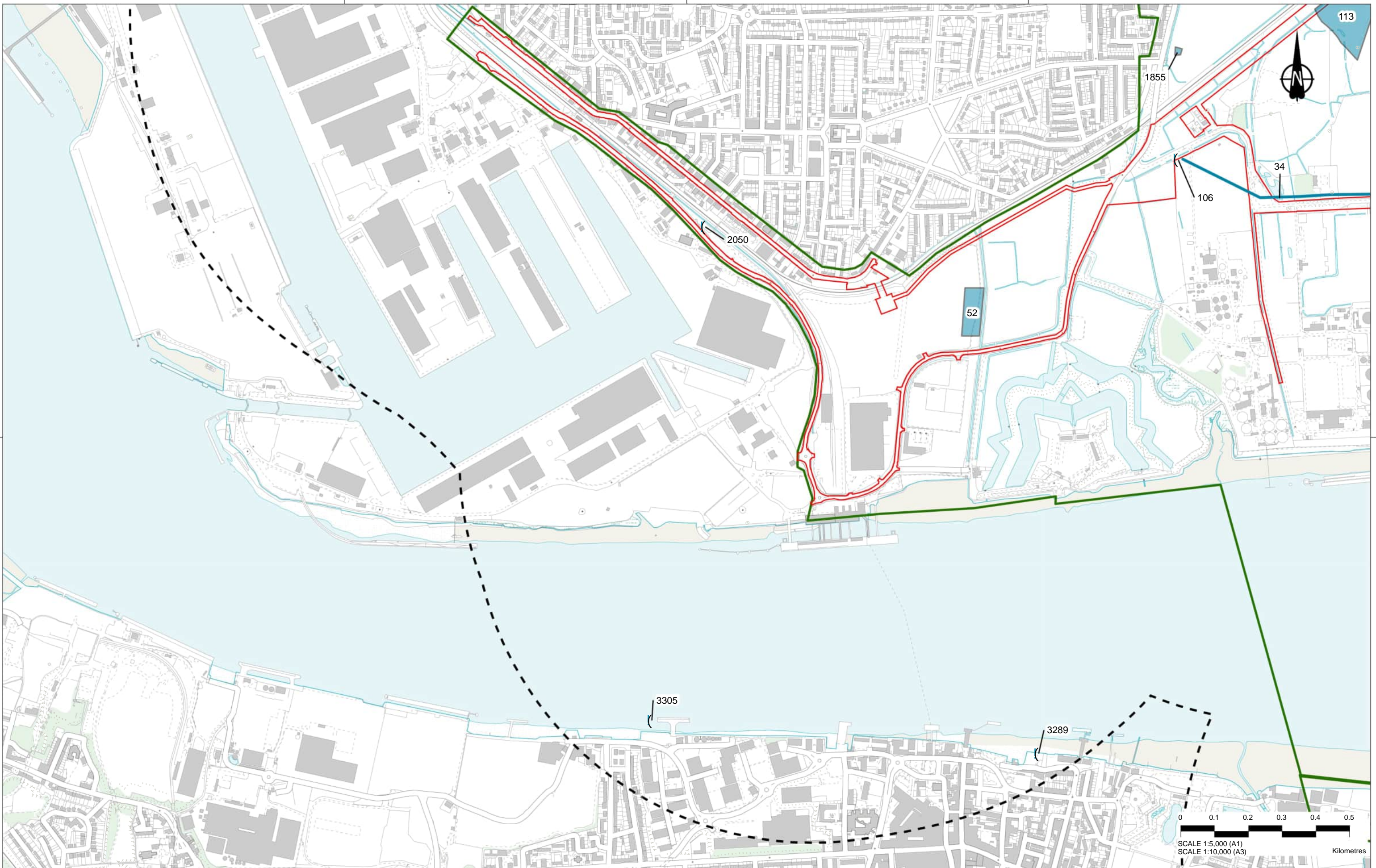
5th Floor Beaufort House  
15 St Botolph Street  
London EC3A 7DT

Status	Cultural Heritage	Original Size	A3	Revision	P01
Drawing title	Desk Based Assessment				
Drawing number	HE540039-CJV-EHR-SZP_EGNE00000000-DR-LE-30080				

Figure 8 - Archaeological Assets of Unknown Date

Page 8 of 27





Contains Ordnance Survey data. © Crown copyright and database rights 2020. Ordnance Survey 100030649

Rev	Status	Rev. Date	Purpose of revision	Drawn	Check'd	Appr'd
P01	S8	6/23/2020	For Information	VG	LB	BF

MXD Location: C:\Users\George.OI (0A11EACC)\Documents\ArcGIS\Projects\MyProject\MyProject.aprx

**LEGEND**

- Order Limits
- 1km Study Area
- Zone of Visual Influence

**Non-designated Archaeological of Unknown Period Assets**

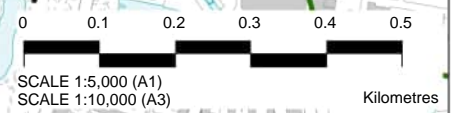
- Point
- Line
- Polygon



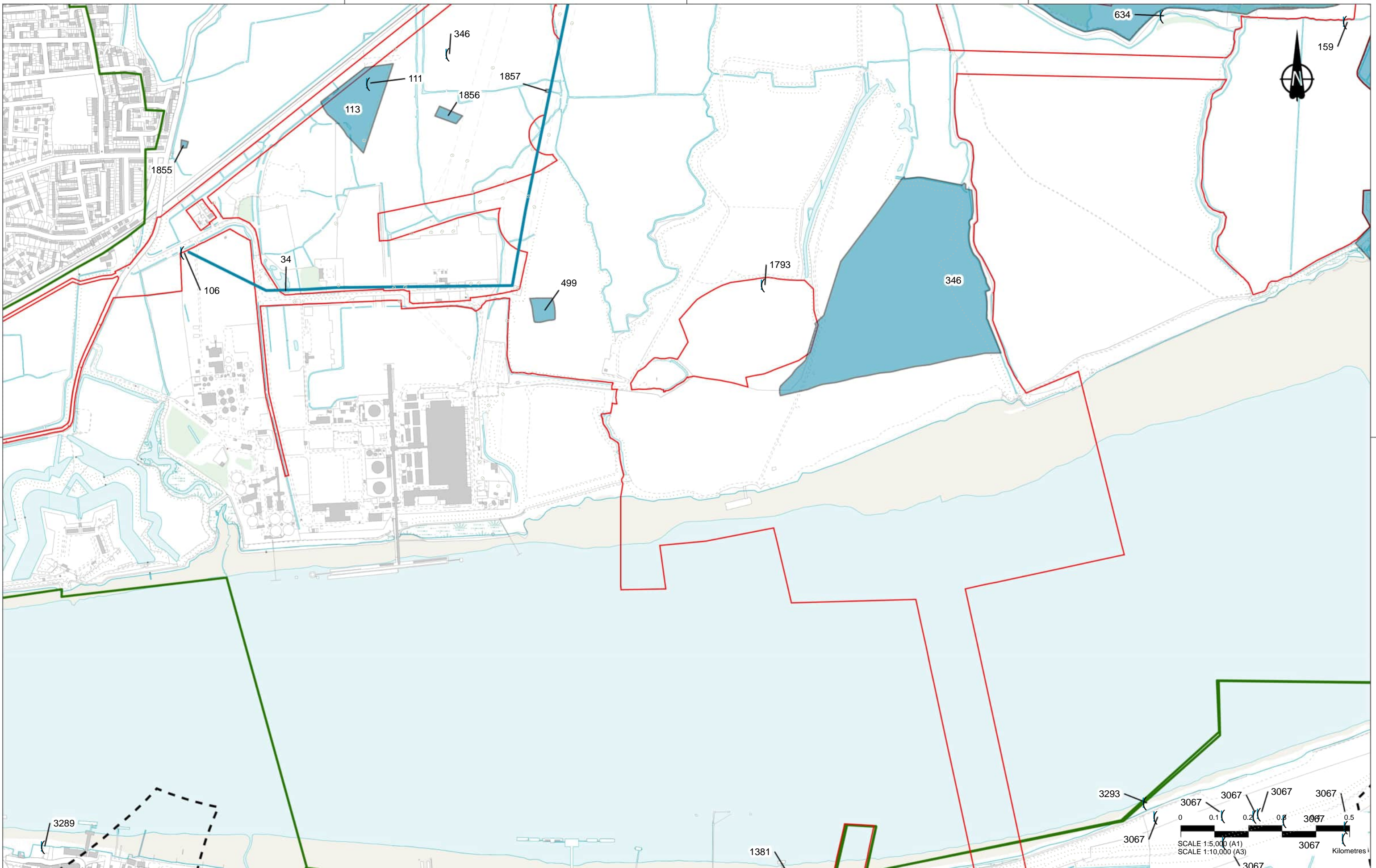
Client  
**highways england**

Project  
**LOWER THAMES CROSSING**  
5th Floor Beaufort House  
15 St Botolph Street  
London EC3A 7DT

Status	Cultural Heritage		Original Size	Revision
	Desk Based Assessment		A3	P01
Drawing title	Figure 8 - Archaeological Assets of Unknown Date			
Drawing number	HE540039-CJV-EHR-SZP_EGNE0000000-DR-LE-30080			
	Page 9 of 27		Scale	1:10,000







Contains Ordnance Survey data © Crown copyright and database rights 2020. Ordnance Survey 100030649

Rev	Status	Rev. Date	Purpose of revision	Drawn	Chck'd	Apprv'd
P01	S8	6/23/2020	For Information	VG	LB	BF

MXD Location: C:\Users\Georgie.O\Documents\ArcGIS\Projects\MyProject\MyProject.aprx

**LEGEND**

- Order Limits
- 1km Study Area
- Zone of Visual Influence

**Non-designated Archaeological of Unknown Period Assets**

- Point
- Line
- Polygon



Client

Project

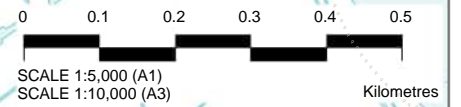
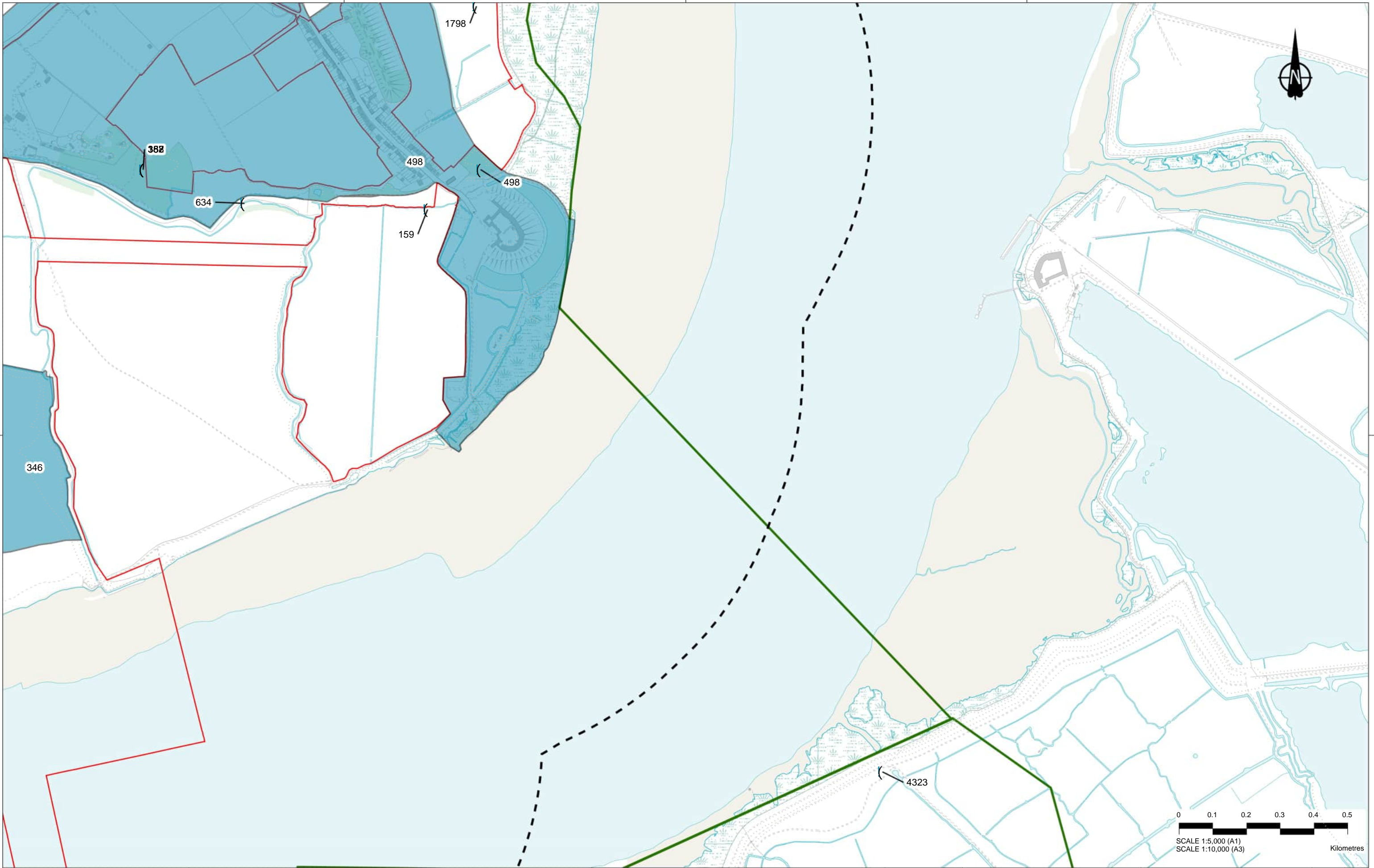
**LOWER THAMES CROSSING**

5th Floor Beaufort House  
15 St Botolph Street  
London EC3A 7DT

Status	Cultural Heritage	Original Size	Revision
	Desk Based Assessment	A3	P01
Drawing title	Figure 8 - Archaeological Assets of Unknown Date		
Drawing number	HE540039-CJV-EHR-SZP_EGNE0000000-DR-LE-30080		
	Scale	1:10,000	

Page 10 of 27





Contains Ordnance Survey data. © Crown copyright and database rights 2020. Ordnance Survey 100030649

Rev	Status	Rev. Date	Purpose of revision	Drawn	Chk'd	Appr'd
P01	SB	6/23/2020	For Information	VG	LB	BF

MXD Location: C:\Users\Georgie.O\Documents\ArcGIS\Projects\MyProject\MyProject.aprx

**LEGEND**

- Order Limits
- 1km Study Area
- Zone of Visual Influence

**Non-designated Archaeological of Unknown Period Assets**

- Point
- Polygon

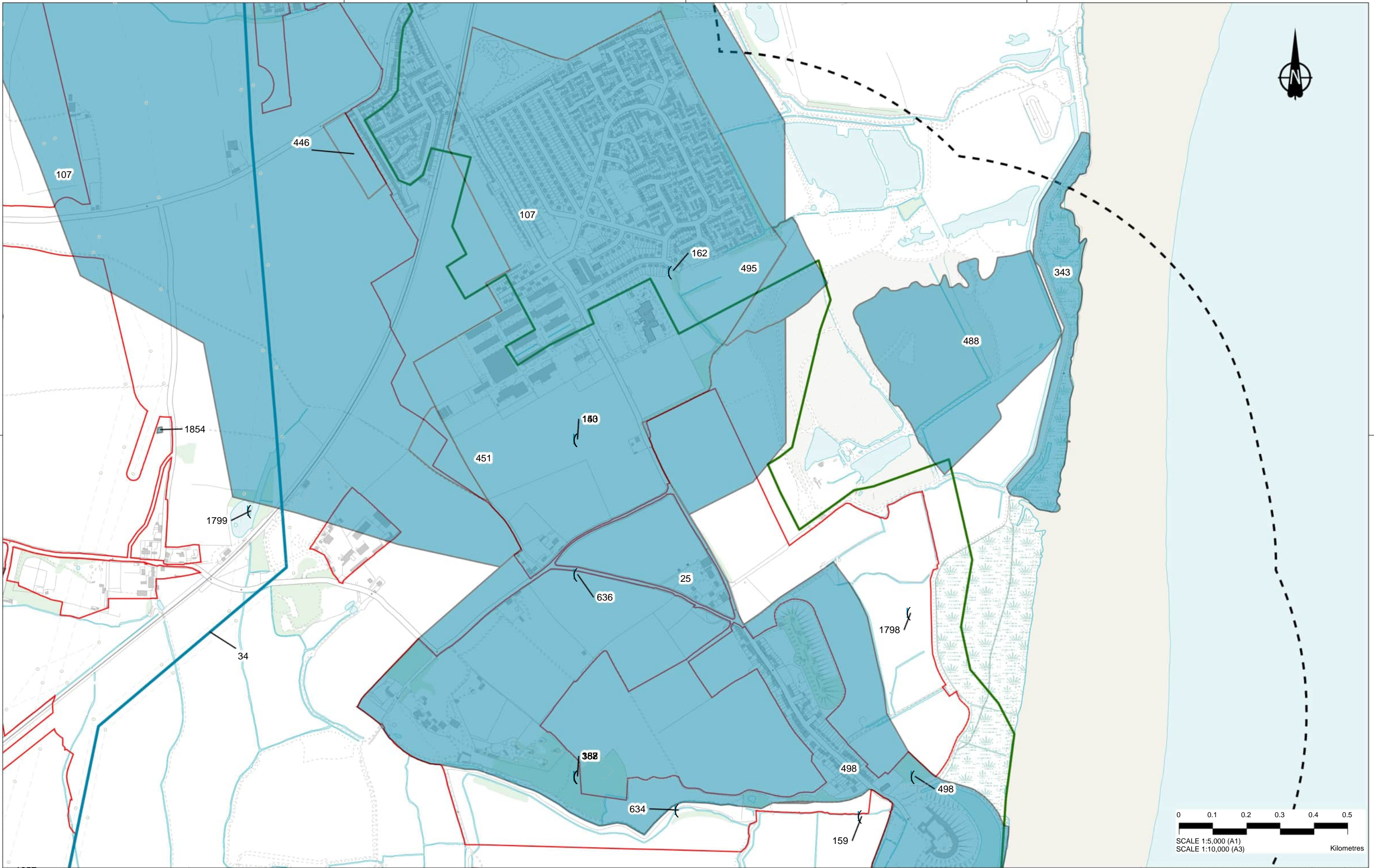


Client  
**highways england**

Project  
**LOWER THAMES CROSSING**  
5th Floor Beaufort House  
15 St Botolph Street  
London EC3A 7DT

Status	Cultural Heritage Desk Based Assessment	Original Size A3	Revision P01
Drawing title	<b>Figure 8 - Archaeological Assets of Unknown Date</b>		
Drawing number	HE540039-CJV-EHR-SZP_EGNE00000000-DR-LE-30080		
	Page 11 of 27		





Contains Ordnance Survey data. © Crown copyright and database rights 2020. Ordnance Survey 100030649

Rev	Status	Rev. Date	Purpose of revision	Drawn	Check'd	Apprv'd
P01	S8	6/23/2020	For Information	VG	LB	BF

MXD Location: C:\Users\George.OI (0A11EACC)\Documents\ArcGIS\Projects\MyProject\MyProject.aprx

**LEGEND**

- Order Limits
- 1km Study Area
- Zone of Visual Influence

**Non-designated Archaeological of Unknown Period Assets**

- Point
- Line
- Polygon

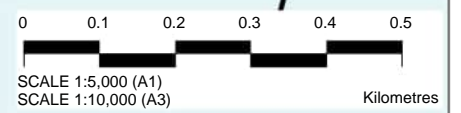


Client

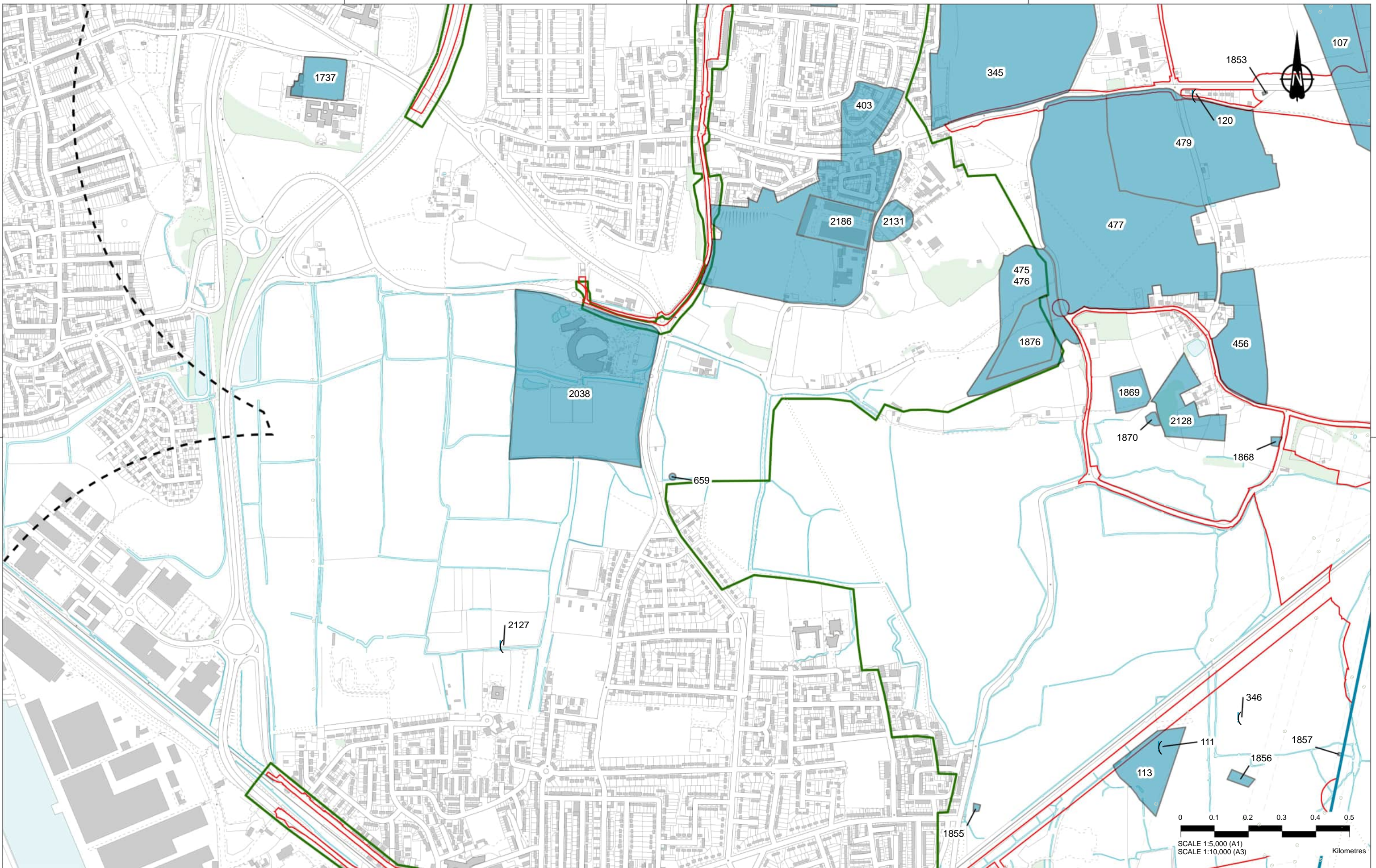
Project  
**LOWER THAMES CROSSING**  
5th Floor Beaufort House  
15 St Botolph Street  
London EC3A 7DT

Status	Cultural Heritage Desk Based Assessment	Original Size A3	Revision P01
Drawing title	Figure 8 - Archaeological Assets of Unknown Date		
Drawing number	HE540039-CJV-EHR-SZP_EGNE00000000-DR-LE-30080		

Page 12 of 27







Contains Ordnance Survey data. © Crown copyright and database rights 2020. Ordnance Survey 100030649

Rev	Status	Rev. Date	Purpose of revision	Drawn	Chk'd	Appr'd
P01	S8	6/23/2020	For Information	VG	LB	BF

MXD Location: C:\Users\George.OF (0A11EACC)\Documents\ArcGIS\Projects\MyProject\MyProject.aprx

**LEGEND**

	Order Limits
	1km Study Area
	Zone of Visual Influence

**Non-designated Archaeological of Unknown Period Assets**

	Point
	Line
	Polygon

Client

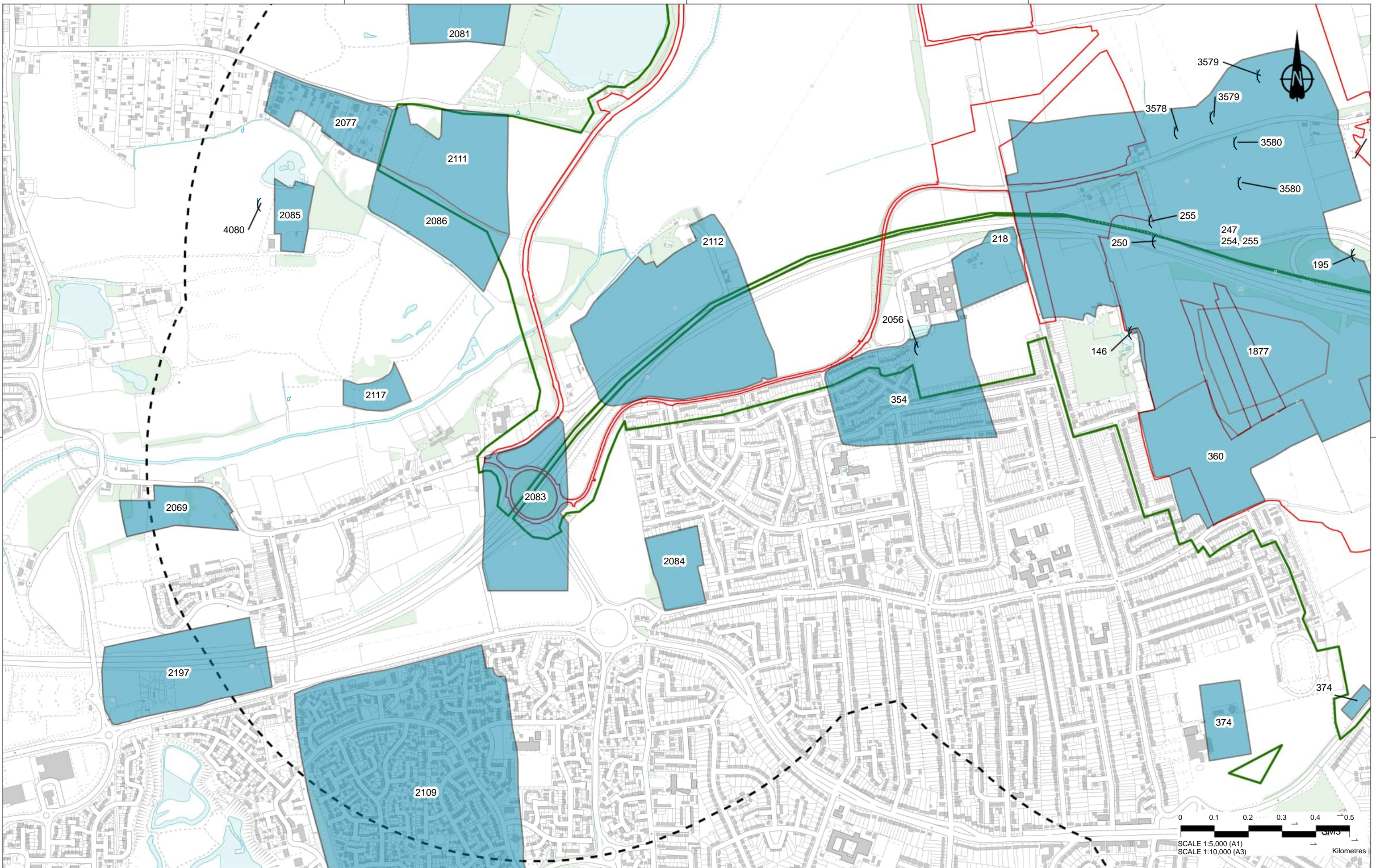
Project

**LOWER THAMES CROSSING**

5th Floor Beaufort House  
15 St Botolph Street  
London EC3A 7DT

Status	Cultural Heritage	Original Size	A3	Revision	P01
Drawing title	Desk Based Assessment				
Drawing number	HE540039-CJV-EHR-SZP_EGNE0000000-DR-LE-30080				
Figure 8 - Archaeological Assets of Unknown Date					
Page 13 of 27					





Contains Ordnance Survey data. © Crown copyright and database rights 2020. Ordnance Survey 100030649

Rev	Status	Rev. Date	Purpose of revision	Drawn	Chk'd	Apprv'd
P01	SB	6/23/2020	For Information	VG	LB	BF

MXD Location: C:\Users\George.O\Documents\ArcGIS\Projects\MyProject\MyProject.aprx

**LEGEND**

- Order Limits
- 1km Study Area
- Zone of Visual Influence
- Designated Modern Archaeological Assets**
- Scheduled Monuments (SM)

**Non-designated Archaeological of Unknown Period Assets**

- Point
- Polygon

Client

Project

**LOWER THAMES CROSSING**

5th Floor Beaufort House  
15 St Botolph Street  
London EC3A 7DT

Client

Project

**LOWER THAMES CROSSING**

5th Floor Beaufort House  
15 St Botolph Street  
London EC3A 7DT

Status

Cultural Heritage  
Desk Based Assessment

Drawing title

**Figure 8 - Archaeological Assets of Unknown Date**

Page 14 of 27

Drawing number

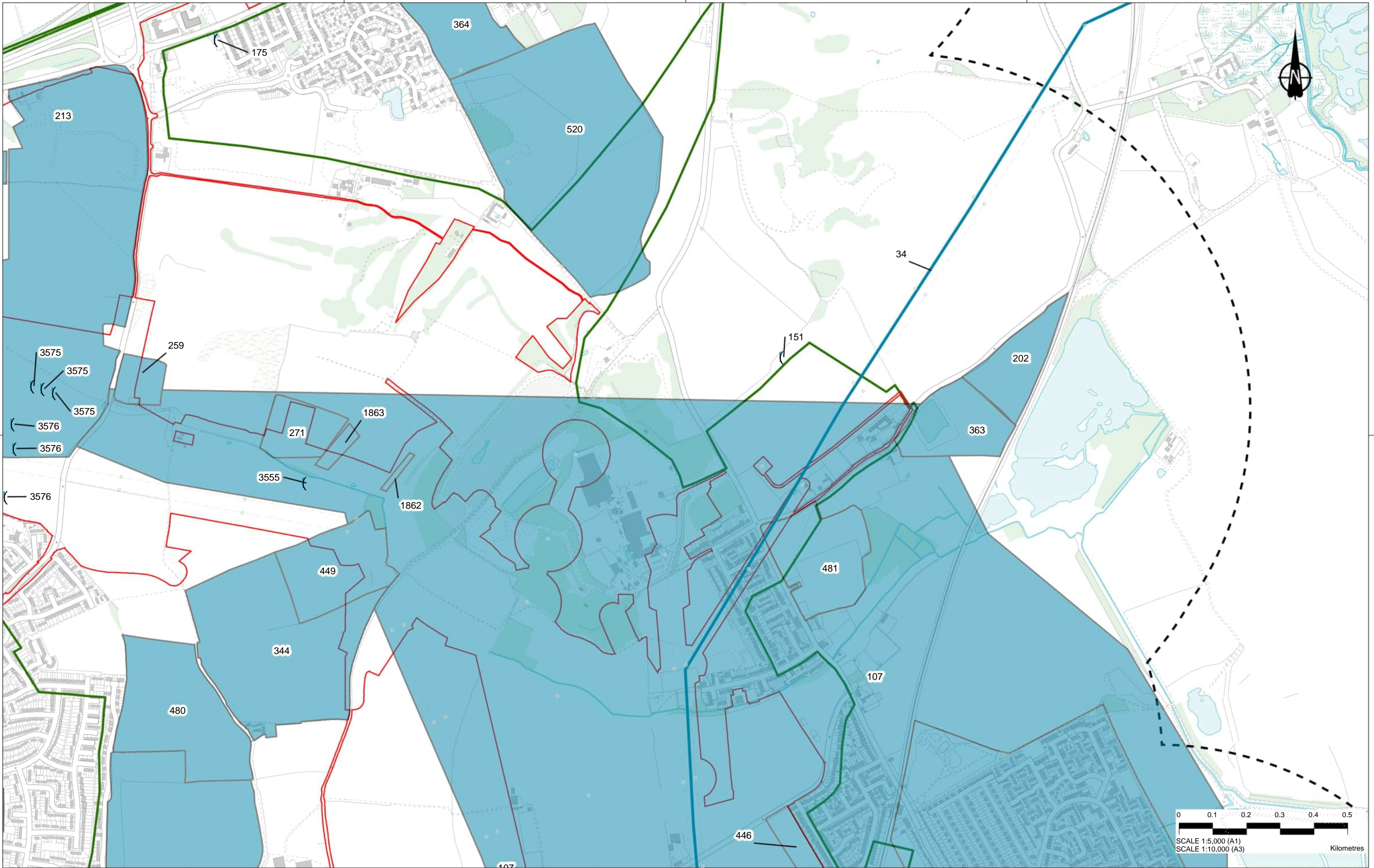
HE540039-CJV-EHR-SZP\_EGNE00000000-DR-LE-30080

Original Size	Revision
A3	P01
Scale 1:10,000	









Contains Ordnance Survey data. © Crown copyright and database rights 2020. Ordnance Survey 100030549

P01	S8	6/23/2020	For Information	VG	LB	BF
Rev	Status	Rev. Date	Purpose of revision	Drawn	Chck'd	Apprv'd

MXD Location: C:\Users\George.O\Documents\ArcGIS\Projects\MyProject\MyProject.aprx

**LEGEND**

- Order Limits
- 1km Study Area
- Zone of Visual Influence

**Non-designated Archaeological of Unknown Period Assets**

- Point
- Line
- Polygon



Client  
**highways england**

Project  
**LOWER THAMES CROSSING**  
5th Floor Beaufort House  
15 St Botolph Street  
London EC3A 7DT

Status	Cultural Heritage Desk Based Assessment	Original Size A3	Revision P01
Drawing title	<b>Figure 8 - Archaeological Assets of Unknown Date</b>		
Drawing number	HE540039-CJV-EHR-SZP_EGNE0000000-DR-LE-30080		
	Page 16 of 27		





Contains Ordnance Survey data. © Crown copyright and database rights 2020. Ordnance Survey 100030649

P01	S8	6/23/2020	For Information	VG	LB	BF
Rev	Status	Rev. Date	Purpose of revision	Drawn	Check'd	Appr'd

MXD Location: C:\Users\George.OI (0A11EACC)\Documents\ArcGIS\Projects\MyProject\MyProject.aprx

**LEGEND**

- Order Limits
- 1km Study Area
- Zone of Visual Influence

**Non-designated Archaeological of Unknown Period Assets**

- Point
- Line
- Polygon



Client  
**highways england**

Project  
**LOWER THAMES CROSSING**  
5th Floor Beaufort House  
15 St Botolph Street  
London EC3A 7DT

Status  
Cultural Heritage  
Desk Based Assessment

Original Size	Revision
A3	P01
Scale 1:10,000	

Drawing title  
**Figure 8 - Archaeological Assets of Unknown Date**

Drawing number  
HE540039-CJV-EHR-SZP\_EGNE0000000-DR-LE-30080

Page 17 of 27



If you need help accessing this or any other National Highways information, please call **0300 123 5000** and we will help you.

© Crown copyright 2022.

You may re-use this information (not including logos) free of charge in any format or medium, under the terms of the Open Government Licence. To view this licence:

visit [www.nationalarchives.gov.uk/doc/open-government-licence/](http://www.nationalarchives.gov.uk/doc/open-government-licence/)

write to the **Information Policy Team, The National Archives, Kew, London TW9 4DU**, or email [psi@nationalarchives.gsi.gov.uk](mailto:psi@nationalarchives.gsi.gov.uk).

Mapping (where present): © Crown copyright and database rights 2022 OS 100030649. You are permitted to use this data solely to enable you to respond to, or interact with, the organisation that provided you with the data. You are not permitted to copy, sub-licence, distribute or sell any of this data to third parties in any form.

If you have any enquiries about this publication email [info@nationalhighways.co.uk](mailto:info@nationalhighways.co.uk) or call **0300 123 5000\***.

\*Calls to 03 numbers cost no more than a national rate call to an 01 or 02 number and must count towards any inclusive minutes in the same way as 01 and 02 calls.

These rules apply to calls from any type of line including mobile, BT, other fixed line or payphone. Calls may be recorded or monitored.

Printed on paper from well-managed forests and other controlled sources when issued directly by National Highways.

Registered office Bridge House, 1 Walnut Tree Close, Guildford GU1 4LZ

National Highways Company Limited registered in England and Wales number 09346363