

Lower Thames Crossing

6.3 Environmental Statement Appendices

Appendix 6.11 – Scheme- wide Written Scheme of Investigation for Trial Trenching south of the River Thames

APFP Regulation 5(2)(a)

Infrastructure Planning (Applications:
Prescribed Forms and Procedure)
Regulations 2009

Volume 6

DATE: October 2022

Planning Inspectorate Scheme Ref: TR010032
Application Document Ref: TR010032/APP/6.3

VERSION: 1.0



Lower Thames Crossing

Scheme-wide Written Scheme of Investigation for Trial
Trenching south of the River Thames

Document Number: HE540039-BAL-GEN-GEN-REP-HER-00002

August 2020



Revision	Production Date	Prepared by	Checked by	Approved for release by	Sections revised
1	30 th August 2019	Kirsty Smith, Oxford Archaeology	Tim Allen, Oxford Archaeology	Larry Omoregie, LTC	
2	7 th November 2019	Kirsty Smith & Ben Brown, Oxford Archaeology	Tim Allen, Oxford Archaeology		Contents, Section 2, Figures
3	27 th May 2020	Kirsty Smith & Ben Brown, Oxford Archaeology	Tim Allen, Oxford Archaeology		All
4	21 st July 2020	Kirsty Smith & Ben Brown, Oxford Archaeology	Tim Allen, Oxford Archaeology		1, 2 4 and Fig. 13a

This Project-wide Written Scheme of Archaeological Investigation has been prepared for Highways England in accordance with the terms and conditions of appointment stated in the Lower Thames Crossing (LTC) Technical Partner Contract. LTC cannot accept any responsibility for any use of or reliance on the contents of this document by any third party.

Contents

Section	Page
1 Introduction	6
1.1 Project Details.....	6
1.2 Location, topography and geology	10
2 Archaeological Background	12
2.1 Introduction.....	12
2.2 The geoarchaeological background of the Thames estuary.....	16
2.3 Chronological summary of known archaeology.....	19
2.4 Archaeological Potential	48
3 Project Aims and Objectives	52
3.1 Introduction.....	52
3.2 General Aims.....	52
3.3 Specific Objectives	53
4 Project-specific Excavation and Recording Methodology	56
4.1 Constraints	56
4.2 Liaison with Landowners and the public	58
4.3 Scope of Works	58
4.4 Programme.....	61
4.5 Specific Methodology for Trial Trenching.....	61
4.6 Human Remains.....	67
4.7 Artefacts	68
4.8 Environmental sampling.....	69
4.9 Scientific Dating.....	69
4.10 Contingencies and Unforeseen Circumstances	69
4.11 Monitoring of Works.....	70
4.12 Reinstatement.....	70
5 Report and Archive	71
5.1 Standards and content.....	71
5.2 Timetable for delivery	73
5.3 Copyright	73
5.4 Archive preparation and deposition.....	73
6 Personnel.....	75
7 References	80
8 Appendices	89
9 Annexes	90
10 Abbreviations and Glossary	92

Figures

Figure 1 - Scheme location map

Figure 2 – Map showing the scheme south of the Thames

Figure 3 – Bedrock and superficial geology of the scheme corridor south of the Thames

Figure 4a - Landuse of the scheme corridor south of the Thames (centre and east)

Figure 4b – Landuse of the scheme corridor south of the Thames (west)

Figure 5 - Overview of the relief of the scheme corridor south of the Thames (Lidar)

Figure 6 - Geophysical magnetometer survey greyscale plot of main scheme corridor

Figure 7 centre and east - Geophysical survey interpretation plot and cropmark data

Figure 7 west – Cropmark and previous excavation data in the west of the scheme

Figure 8a - HER data and other known or suspected Prehistoric archaeology (east)

Figure 8b - HER data and other known or suspected Prehistoric archaeology (west)

Figure 9a - HER data and other known or suspected Roman archaeology (east)

Figure 9b - HER data and other known or suspected Roman archaeology (west)

Figure 10a - HER data and other known or suspected medieval archaeology (east)

Figure 10b - HER data and other known or suspected medieval archaeology (west)

Figure 11a - HER data and other known post-medieval archaeology (east)

Figure 11b - HER data and other known post-medieval archaeology (west)

Figure 12a - HER and other modern data, and archaeology of unknown date (east)

Figure 12b - HER and other modern data, and archaeology of unknown date (west)

Figure 13a – Ordnance Survey map of 1897 for the central and east part of the scheme

Figure 13b – Ordnance Survey map of 1897 for the west part of the scheme

Figure 14 - Scheme corridor showing areas covered by detailed WSIs and the land parcels they contain

Figure 15 – Unexploded Ordnance risk and bomb craters in the Kent part of the scheme

Figure 16 - Ecological constraints in the scheme area south of the Thames

Figure 17a - Services and Utilities in the scheme area south of the Thames (east)

Figure 17b - Services and Utilities in the scheme area south of the Thames (west)

Figure 18a - Plan of trenching areas and trench layouts (north)

Figure 18b - Plan of trenching areas and trench layouts (centre)

Figure 18c – Plan of trenching areas and trench layouts (south)

Tables

Table 1 – Trench register

Appendices

Appendix 1 - Gazetteer of Lower Thames Crossing historic features and finds shown in Figures 7-12 (compiled by LTC from HER data).....89

1 Introduction

1.1 Project Details

- 1.1.1 The Project is located between the A2 in Kent and the M25 in the London Borough of Havering, passing through the Borough of Thurrock in Essex (Fig. 1). At the southern end of the Project a new road will connect to a new junction on the A2 east of Gravesend. The route would run north in a cutting to the Project's southern tunnel portal. The Project will run underneath the River Thames in a tunnel and emerge on the northern side of the river at East Tilbury. From the North Portal the road will run to the M25 at Junction 29 via the A13 and passes in between North and South Ockendon.
- 1.1.2 Excluding the tunnel but including M2/A2 and M25 improvements, the road runs for 27 kilometres through the London Borough of Havering, the Essex districts of Brentwood and Thurrock, and the Kent district of Gravesham (Fig. 1). The development of the project is being managed by LTC, a partnership between Highways England and a consultancy joint venture set up to oversee the scheme.
- 1.1.3 The development boundary includes areas of proposed ecological habitat mitigation areas, flood compensation schemes, temporary haul roads and car parks, lay-down areas and zones for material fabrication. Temporary zones for staff accommodation are also required, as are areas of permanent land take.
- 1.1.4 The potential impact of the scheme upon cultural heritage is a material consideration under the Ancient Monuments and Archaeological Areas Act of 1979, which imposes a requirement for Scheduled Monument Consent for any works of demolition, repair, and alteration that might affect a Scheduled Monument.
- 1.1.5 The NPSNN December 2014 provides planning guidance for promoters of Nationally Significant Infrastructure Projects on road and rail networks. It defines considerations concerning the Historic Environment and heritage assets, both designated and non-designated, and includes requirements to assess their significance including any contribution made by the setting. Such assessments shall be based upon documentary research, desk-based assessment and where necessary field evaluations.
- 1.1.6 For non-designated archaeological assets, protection is also afforded through the development management process as established both by the Town and Country Planning Act 1990 and the National Planning Policy Framework (NPPF). A revised National Planning Policy Framework was published on 24 July 2018, which sets out the Government's planning policies for England and how these should be applied to contribute to the achievement of sustainable development (DCMS 2018).

- 1.1.7 Following a study and public consultation by Highways England in 2016, the Preferred Route Announcement (PRA) was made in April 2017, and an Environmental Impact Assessment - Scoping Report issued (Highways England 2017), section 7 of which sets out the requirements for Cultural Heritage. This was followed by a second phase of public consultation and more detailed development prior to the submission of the Development Consent Order (DCO) application timetabled for 2020.
- 1.1.8 In support of this application, and following the requirements of the NPSNN, a desk-based Archaeological Assessment is in preparation, which was to have been followed by trial trenching to clarify the extent and character of the archaeological resource affected by the scheme. A Scheme-wide Specification for Trial-Trenching was provided by LTC (Highways England 2018), detailing the structure and overall content of the Project-wide Written Scheme of Investigation (hereafter WSI).
- 1.1.9 LTC commissioned Balfour Beatty to deliver the pre-Enabling Works, and Oxford Archaeology (hereafter OA) was appointed by Balfour Beatty to prepare the Project-wide WSI for trial trenching, followed by a series of site-specific or group-site specific WSIs for approval by the key archaeological stakeholders in advance of trial trenching to inform the DCO.
- 1.1.10 Following consultation with the key archaeological stakeholders, who comprise Historic England both advising with regard to Scheduled Monuments and acting as the Greater London Archaeological Advisory Service (hereafter GLAAS) advising the London Borough of Havering, Place Services, Essex County Council advising Brentwood and Thurrock Borough Councils and the Kent County Council Archaeological Service advising Gravesham Borough Council, the Project-wide WSI has been divided into two parts, one dealing with the road scheme north of the Thames, the other the scheme south of the Thames. This document deals with the scheme in Kent south of the Thames.
- 1.1.11 The Desk-Based Assessment (DBA) was well-advanced when OA were appointed, but had not been completed. Consultation between LTC and the key archaeological stakeholders had already taken place, and the Scheme-wide Specification (Highways England 2018) had included provisional trench layouts based upon aerial survey and analysis for the part of the scheme north of the Thames, and upon geophysical survey for those parts surveyed south of the Thames.
- 1.1.12 In order to meet the requirements of the timetable for submission of the DCO application, and to take account of the presence of buried utilities, a first draft of this Project-wide WSI was prepared before completion of the DBA in order to allow trial trenching to proceed. HER data was obtained from Kent and Essex County Councils and from GLAAS by LTC in 2018, and this data was used to create the gazetteers for the DBA, which were then used by OA to inform the Archaeological Background for the Project-wide and detailed site-specific or group site-specific WSIs.
- 1.1.13 The Project-wide WSI provided a framework from which more detailed WSIs for individual land parcels or groups of land-parcels were to be prepared. The further detail was to involve closer examination of the archaeological evidence behind the HER entries, including any archaeological reports, and the consideration of Historic Map evidence.

- 1.1.14 Following the preparation of the first draft of this WSI, and amendments made following receipt of comments from the Key Archaeological Stakeholders at KCC, development of the scheme design resulted in changes to the scheme boundary that necessitated significant additions to the scope of the Project-wide WSI. In addition, important changes to the design of the route also affected the level of impact proposed in different areas.
- 1.1.15 As a result, and due to the desire to start trial trenching at the earliest opportunity in Kent, it was agreed that the existing draft Project-wide WSI should be used as the starting point for the preparation of detailed WSIs for the Kent part of the scheme, and that the Project-wide WSI would be revised and updated only when the detailed WSIs had been completed, when it would be possible to incorporate the key additional information obtained in their preparation.
- 1.1.16 The Archaeological Background section uses a 1km study corridor in order to provide an overview of the archaeology likely to be affected by the scheme, but does not consider most standing buildings or issues of setting, which are dealt with by the DBA. To provide appropriate context, however, Scheduled Monuments and any medieval or early post-medieval listed buildings within the wider study corridor are included.
- 1.1.17 This WSI does not deal with the tunnel beneath the Thames or the potential impact of the scheme upon Palaeolithic deposits, for which LTC have appointed Palaeolithic specialist Francis Wenban-Smith to develop a strategy for investigation of deposits of Palaeolithic potential. The Thames floodplain at either end of the tunnel will involve the excavation of deep sequences of deposits, and geoarchaeologist Martin Bates has been appointed by LTC to develop a deposit model for these and for other areas of deep deposits. Martin Bates and Francis Wenban-Smith will be working together on the Palaeolithic aspects of the deposit model, and developing a targeted strategy for the investigation of these deep sequences. A Written Scheme of Investigation for the Palaeolithic investigations has been prepared (Wenban-Smith and Bates 2020), which includes a series of transects of the deposit sequence across the line of the scheme, constituting a first step towards a scheme deposit model.
- 1.1.18 The impact upon the Thames floodplain in Kent is expected to be limited, but other areas of deep deposits in Kent include a number of dry valleys that run northwards across the site. A first phase of geotechnical Investigations (GI) has been monitored by Wessex Archaeology, and reports produced (Wessex Archaeology 2020).
- 1.1.19 In addition, LTC appointed Alex Godden, a specialist in Military remains from Wessex Archaeology, to prepare a Desk-based Assessment (DBA) of the 20th century military remains within the scheme, which include the former military airfield at Gravesend, crash sites and an assortment of lesser defensive emplacements. The report upon this was completed early in 2020, and is referenced in the part of Section 2.3 below dealing with modern remains.

- 1.1.20 Detailed WSIs for each group of land parcels within the scheme to be investigated by trial trenching in Kent have been prepared. The land in the Kent part of the scheme has been divided into five detailed WSIs, which have been distinguished by letters T, U, V, W and X. The areas covered by each WSI, and the land parcels included in each, are shown on Figure 14. Each detailed WSI was submitted for approval on completion, in order to facilitate trial trenching as soon as possible.
- 1.1.21 The results of other specialist investigations have been included in the detailed WSIs if available at the time. The GI reports have been passed to the scheme geoarchaeologist and Palaeolithic specialist for incorporation into the scheme deposit model, and the provisional results are also taken into account where available in the planning for deeper trial trenches within the detailed WSIs. The implications and recommendations of the military DBA were not available when the first detailed WSIs were written, but have been taken into account in those produced later on.
- 1.1.22 When the detailed WSIs were written, the detailed scheme design was not sufficiently advanced to be sure whether areas within the scheme limits could be preserved *in situ*, but this will be addressed in the revised Project-wide WSI.
- 1.1.23 This Project-wide WSI provides an overview of the known archaeological resource along the line of the scheme, indicates the archaeological aims and objectives appropriate to their investigation by trenching, and sets out the methodology by which LTC's archaeological contractors will implement the requirements for archaeological trial trenching.
- 1.1.24 All work will be undertaken in accordance with local and national planning policies. Details of the relevant national policies are described in the DBA (Highways England forthcoming) and summarised in sections 1.1.4-1.1.6 above. Policies within the Gravesham Local Plan are also relevant, and are also set out in detail in the DBA.
- 1.1.25 All work will also follow the MoRPHE Project Manager's guide (Historic England 2015), and the Code of Conduct of the Chartered Institute for Archaeologists (CIfA). The archaeological works will adhere to the Standards and guidance for archaeological evaluation, excavation and archiving (CIfA 2014a; CIfA 2014b), and to the KCC requirements for trial trenching (KCC Manual of Specifications for Archaeological Work in Kent, Part B).
- 1.1.26 The work will be monitored by Highways England, by the Kent County Council County Heritage Conservation service and the Historic England Science Advisor for the South East of England Region. The Historic England archaeological lead for the Lower Thames Crossing project, Will Fletcher, will be copied into all correspondence regarding archaeology with Kent County Council.

1.2 Location, topography and geology

- 1.2.1 The scheme in Kent runs from the bank of the Thames (NGR 567800 174550) on the north to just south of the A2 (NGR 567420 169920), and narrow extensions continue on either side of the A2 for 5km to the west and for 4.2km to the east of this (Fig. 2).
- 1.2.2 To the south and immediately to the north of the Thames the site primarily overlies a sedimentary bedrock of Lewes Nodular Chalk Formation (Fig. 3). There are deep accumulations of alluvium over the chalk to either side of the current Thames within the floodplain of the river. South of this a narrow band of Taplow gravel overlies the chalk, and this is a deposit of known Palaeolithic potential. Beyond this much of the chalk is not overlain by superficial deposits, but in places it is covered by deposits of Thanet Sand Formation, and is cut into by dry valleys containing Head deposits at the base and lower sides. An area of London Clay, Lambeth Group gravels, sands, silts and clays and Harwich Formation silty clays and clayey sandy silts lies in the centre of the southernmost part of the site (BGS 2019).
- 1.2.3 The landscape on the south side of the Thames estuary is characterised by flat, low-lying lands comprising open beaches, mudflats and marshland (the North Kent Marshes). Beyond this the land rises into the North Kent Plain, an area of open and gently undulating land. The North Kent Downs, which rise above the low-lying ground, run along the southern edge of the site. Extensive areas of floodplain are associated with the River Thames, but lie largely in the area of the bored tunnel, and so beyond the scope of this document.
- 1.2.4 The southern end of the scheme is the junction with the A2 between the Marling Cross and Thong Lane junctions, and associated works extend for some distance both east and west alongside it. To the west the extension runs between the A2 and HS1 as far as Tollgate Junction, and north of the A2 along the line of the old A2 (Roman Watling Street) all the way to the Pepper Hill Junction at Springhead. To the east the associated works continue to the west edge of Strood just beyond Three Crutches Junction, and the areas of new landtake are on the north side of the A2, a narrow strip between the Inn on the Lake and Brewers Lane, and a more significant area of landtake north of Three Crutches junction and south of Shorne.
- 1.2.5 From the A2 the line of the proposed route runs north-east between Claylane Wood on the west and Shorne Woods on the east, passing between Riverview on the east edge of Gravesend and Cheney's Farm, Thong, and then crosses the Southern Valley Golf Club (formerly Gravesham airfield). It then turns north, passing between Polperro on the west and Filborough Farm, Chalk on the east. The proposed tunnel entrance is some way south of A226 and the deposits of Taplow Gravel and the alluvium on the Thames floodplain, but given the depth of these deposits, an impact upon the archaeology within them cannot be ruled out. Landuse is mostly agricultural, but includes small areas of woodland (Fig. 4).

- 1.2.6 The route drops gradually from an elevation of around 72m at the A2 junction to just above sea level on the floodplain (Fig. 5). The general slope towards the north is cut by a number of dry valleys. One begins south of the A2 and continues north and then west around the edge of Claylane Wood. There is a lesser valley running west across the scheme south of Thong to join this, and another dry valley is still evident as an open space within Gravesend continuing north from Tollgate Junction.
- 1.2.7 The most significant dry valley within the scheme area runs northwards east of Thong, then turns north-east in the central part of the Kent section of the scheme. Here it is a marked topographic feature known as Southern Valley that runs obliquely to the scheme route, but turns NNE just inside the eastern scheme boundary, opening onto the Thames floodplain 900m east of the route. There are also several tributary valleys running into Southern Valley from the south, crossing the scheme area between it and Shorne Woods. A further couple of dry valleys run northwards across the fields between Chalk and the golf course in the northern part of the central section, the more easterly being followed by the eastern edge of the scheme where it narrows as it descends onto the Thames floodplain.
- 1.2.8 There are no sizeable permanent streams along the line of the route, although the dry valleys presumably provide temporary drainage in times of significant rainfall. The Thames floodplain is criss-crossed by minor watercourses. The nearest major tributary of the Thames is the Medway, which lies 6km to the east.

2 Archaeological Background

2.1 Introduction

- 2.1.1 The archaeological and historical significance of the route was initially set out in the 2017 LTC EIA Scoping Report (HE540039-CJV-GEN-GEN-REP-ENV-00001).
- 2.1.2 Gazetteers and a baseline description of the archaeological resource have been prepared by LTC for the DBA using a study area 1k wide extending outwards from the development boundary (LTC forthcoming). The numbers used in this report are mostly those already issued by LTC, except for scheduled monuments and selected older listed buildings, which use their Historic England numbers. The dataset supplied by LTC includes only a few HER events. Additional gazetteer numbers have been issued for sites discovered during preparation of these WSIs that are not included in the Kent HER. The background provided in this project-wide WSI for trial trenching has also used a background area up to 1km from the development boundary, but has not considered all standing buildings or issues of wider setting. It has however taken into account scheduled monuments and any medieval or early post-medieval listed buildings, and has also referred where appropriate to the wider context of the archaeology of the scheme area.
- 2.1.3 Other than the HER data, several other sources were used in researching the medieval and post-medieval period in the area of the site. The Victoria County History for Kent does not include a volume on the later medieval manors but some of this work was undertaken by the antiquarian Edward Hasted who wrote a county history of Kent in 1797 (Hasted 1797). The Domesday Survey of 1086 (recording ownership of 1066) has been digitised online by the University of Hull (Palmer 2019) and this is a useful resource to determine the size of late Saxon settlements. Ordnance Survey maps were also used in identifying changes to the landscape during the period c.1880-1940. In addition, the tithe maps were looked at for the parishes of Chalk, Shorne, Cobham and Ifield. A number of features were identified from these maps and these are referenced in the medieval and post-medieval sections below.
- 2.1.4 Cropmarks show well on the chalk of much of the central and southern parts of the scheme area, and the data obtained from the survey of the Hoo peninsula has been used in assessing the archaeological resource. A geophysical magnetometer survey of the main scheme route was carried out (Headland 2019), and although there were areas of disturbance, particularly in the former area of Gravesend Airfield, the results over much of the area were good (Fig. 6). A comparison of the cropmark and geophysical survey data was provided in their report (Headland 2019, Illustration 11), and is reproduced here (Figs 7 centre and east and 7 west).
- 2.1.5 A number of archaeological investigations have been undertaken within the area of the scheme and in close proximity. The major excavations are discussed below by area, broadly starting at the northern end of the scheme and moving southwards.

- 2.1.6 In 1970 the Shorne Gas Main (**810**) was laid across the northern and central part of the scheme, and an archaeological watching brief along the route recorded a concentration of Roman features and finds south of the A226 (Arch. Cant. 85: 1970, 185). In the late 1990s the Shorne to Farningham Gas Main was constructed east of the Shorne Gas Main, and as part of these works three phases of archaeological investigation were undertaken: a fieldwalking survey, a watching brief and an excavation. The fieldwalking survey is published (Network Archaeology 1999) and recorded prehistoric flints within a 40m strip centred on the pipeline running along its length. Network Archaeology also undertook the excavation stage, but the post-excavation was contracted to Engineering Archaeological Services and the report has not yet been completed. Information supplied to the Kent HER indicates that a Roman inhumation cemetery (**1816**) was found south of the A226 during the 1999 excavation.
- 2.1.7 The central part of the scheme contains two excavated Bronze Age barrows (**1362**) and (**1584**). In 1899 George Payne fully excavated a barrow (**1362**) that was 18.6m in diameter, the ditch being 4.5m wide and surrounding the remnants of a chalk mound. A primary crouched inhumation was found in the centre, and five additional crouched burials in the ditch, two of which were covered by a thick layer of flints. Finds comprised a few fragments of pottery, many animal bones and a worked stone object (Payne 1900, 86-90).
- 2.1.8 Another barrow (**1584**) in the central part of the scheme was identified as a cropmark and was excavated in 1970. This barrow had two concentric ditches, 12.8m and 19.5m in diameter. The inner ditch was c.0.9m wide and 0.3m deep, the outer one varied between 0.9-2.1m wide and from 0.3-1.2m deep. A few fragments of bone and pottery were found in the ditch, but were too small to be dated. The topsoil over the centre of the barrow was stripped but there was no sign of a primary burial. Only two slots appear to have been dug across the ditches (Allen 1971, 226-227).
- 2.1.9 Two major infrastructure projects were undertaken within the southern part of the scheme in the late 1990s/early 2000s. The first was the Channel Tunnel Rail Link Project (CTRL), now known as HS1 (High Speed 1). This rail line was located just south of the A2, and involved archaeological evaluations and excavations that were within, or very close to, the scheme. Directly relevant to the scheme are excavations at West of Northumberland Bottom and West of Tollgate, and evaluations and watching brief at Tollgate, West of Church Road, West of Scalers Hill, Cobham Golf Course and Knights Place Farm (Booth *et al.* 2011).
- 2.1.10 The other major infrastructure project was the A2 Pepperhill to Cobham Widening Scheme (Allen *et al.* 2012), which lay just north of the HS1 (CTRL) works and south of the old A2 (Roman Watling Street). This ran only 60-70m north of the HS1 between Downs Road and Tollgate Junction, and from Tollgate Junction to Church Road the schemes were contiguous. East of Church Road the schemes were again 70m apart, and diverged thereafter as they continued eastwards. Much of the area between the new and old A2 west of Tollgate Junction was subsequently excavated by ASE in creating a Cyclopark (Dawkes 2010). Although recorded in the Kent HER under separate entries, the archaeological results of these three projects are closely related, and those west of Church Road will be described together (Fig. 7 west).

- 2.1.11 West of Tollgate Junction on the plateau overlooking the dry valley the combined excavations revealed a double Beaker burial (**3110**) and two Beaker pits and a Bronze Age ditch. A small scatter of middle Neolithic struck flint (**3079**) was found in a hollow midway between this and Downs Road, and further residual Neolithic flint to the east along the line of the A2. An early Bronze Age cremation (**3111**) was found on the line of HS1 west of Downs Road and east of Pepperhill Junction.
- 2.1.12 North of Northumberland Bottom, and following the highest point along the chalk plateau west of the Tollgate dry valley, a N-S trackway (**2446**) of middle Bronze Age origin crossed the A2 and A2 Activity Park, passing through a partial Middle Bronze Age enclosure towards the south end, and with late Bronze Age cremations alongside (**3112**). This trackway was redefined in the late Bronze Age, and continued north of the old A2, where it was excavated at Coldharbour Lane (Mudd 1994). A Bronze Age ring ditch (**4060**) was found within the A2 Activity Park 160m west of this, and had a crouched inhumation burial in the ditch. Another inhumation and several cremation burials were found in the surrounding area.
- 2.1.13 In the early Iron Age the N-S trackway (**2446**) was metalled, and early Iron Age pits were found alongside the trackway, including three (**3200**) with significant quantities of briquetage on the line of the A2. Further early Iron Age and early-middle Iron Age pits were scattered across the landscape to the west of Northumberland Bottom along the line of HS1 and the A2, and beyond Downs Road to the west.
- 2.1.14 West of Northumberland Bottom the HS1 and A2 excavations revealed two significant middle Iron Age boundaries, the western of which was later used for Roman inhumation burials. Scattered middle Iron Age pits (**3203**) within the A2 Activity Area to the north of this included one with probable briquetage. East of the boundaries was a complex of mid-late Iron Age settlement enclosures and associated pits (**3201-3203**), continuing as a trackway and enclosed settlement (**3115** and **3207** on the A2 and HS1 respectively) into the early Roman period. A continuation of the trackway or part of an enclosure was seen at the west end of the A2 Activity Park.
- 2.1.15 At the start of the Roman period a large Roman enclosure (**2447** and **3116**) was constructed at West of Tollgate on the edge of the plateau overlooking the dry valley. The north and south ends of this were excavated on the lines of the A2 and HS1, and it contained both settlement and burials, including a group of Early Roman burials of very high status. The continuing enclosure and trackway 500m to the west have already been mentioned. A Roman gravelled road (**3117**) was found in the dry valley adjacent to Downs Road, along with a corn dryer and fields. A Roman field system (**2334**) was also recorded on the valley slopes to the north, laid out respecting the large Iron Age boundary ditch.

- 2.1.16 An isolated Saxon sunken-floored building (**3143**) was found on the chalk plateau between the two Iron Age boundaries, and late Saxon/medieval settlement (**3104**) including a building within the Downs Road dry valley to the south, east of the Roman road at the valley bottom. Further east, and midway between Downs Road and Tollgate Junction, a medieval settlement of 12th-14th century date was uncovered, consisting of an enclosure (**3120**) containing a working hollow and ovens (**3118**) to the south and a network of smaller plots and buildings to the north. A brick clamp (**3121**) was found several hundred metres to the south-west and this contained bricks dating 1450-1700 AD.
- 2.1.17 On the slope of the valley east of Tollgate Junction, a group of four-post structures possibly of late Bronze Age (**1667**) date was found just north of the Neolithic mortuary enclosure (**1662**) on the line of the A2. A group of Iron Age pits was found on the line of HS1 500m further east (**3533**), south of the start of a dry valley running WNW across the line of the A2. This contained scattered flints of Mesolithic and early Neolithic date (**1669**), and a monumental, but isolated early Neolithic posthole was found on its north edge at the east end, together with a scatter of Neolithic flint and pits of later Neolithic/early Bronze Age date. Two large flint and burnt flint scatters (**1573**) that included some later Neolithic/early Bronze Age struck flint were found within the line of HS1 south-east of this, spread over a length of 400m. Much of the material in the scatters was, however, of later Bronze Age date.
- 2.1.18 Just north of the early Neolithic posthole, and on the edge of the plateau above the dry valley, a Middle Bronze Age domestic enclosure (**1551**) and a metalled trackway was excavated. East of this was a group of early Iron Age pits (**1530**) and four-post structures, and further Iron Age pits (**3534**) were found to the south-east within the line of HS1.
- 2.1.19 At its eastern end the A2 included Site H just west of Church Road, Pond C and Site J east of Church Road, Bodley's Yard east of Henhurst Road and Pond D North and Pond D South located either side of the A2. These investigations found Iron Age features (**1547**, **1520**), Iron Age settlement activity (**1552**), medieval field boundaries (**1547**), medieval settlement activity (**1306**) and a possible ritual animal burial of medieval date (**1521**) (Allen *et al.* 2012, esp. 560-561).
- 2.1.20 The investigations at Tollgate, West of Church Road and West of Scalers Hill found prehistoric worked flints (**1528**, **1550**), Bronze Age and Iron Age features (**1469**, **1527**, **1529**, **1530**), a Roman ditch (**1329**), late Iron Age and Roman gravel roads (**1531**), medieval agricultural activity (**1532**), medieval pits and ditches (**1313**), post-medieval quarries (**1470**) and a post-medieval brick kiln (**1533**) (Barclay and Bull 2006).
- 2.1.21 The HS1 Cobham investigations recorded early Bronze Age round barrow (**1290**), a Late Bronze Age ditch (**1291**), a Late Bronze Age settlement (**1292**) and a Bronze Age flint scatter (**1293**) (Davis and Barclay 2006). The Knights Place Farm investigation found a Late Iron Age/Early Roman ditch (**1294**) (Garwood 2011, 464).

2.1.22 In 2006 another series of archaeological investigations took place within the most southerly part of the scheme prior to the creation of Jeskyns Community Woodland in 2007. This work took place either side of Henhurst Road and included a geophysical survey, a fieldwalking survey, a metal detecting survey and a trial trench evaluation. The geophysical survey found several linear features, two rectilinear enclosures (**3537**, **3538**), a possible former watercourse and an area of increased magnetic response. One of the rectilinear enclosures and several linear features (**3537**) were located within the scheme. The other enclosure (**3538**), outside the scheme to the south, evaluated by trenching, and the enclosure ditch proved to contain early Roman pottery. The woodland planting scheme for Jeskyns was designed to avoid areas of known archaeology, suggesting that the enclosure (**3537**) within the area of the scheme will have been preserved *in situ* (Canterbury Archaeological Trust 2007, Vols 1 and 2).

2.2 The geoarchaeological background of the Thames estuary

- 2.2.1 The scheme involves not only dryland but wetland environments, most notably on the floodplain and estuary of the Lower Thames. The impact of the scheme on the Kent floodplain is much more limited than on the Essex bank, as the tunnel portal lies beyond the south edge of the floodplain, but a significant impact is still anticipated at the portal where the tunnel rises through the deep sequence of estuarine deposits towards the portal, and there are also ancillary works on the floodplain.
- 2.2.2 In order to understand the distribution of potential archaeological sites in the lower estuary area and the reasons behind major changes in settlement patterns in the past, it is necessary to understand the changing nature of the estuary. Today the estuary is characterised as “tide-dominated” (*sensu* Dalrymple *et al.*1992) in which major sandbars occur within the outer estuary area, a marine-dominated zone, and tidal meanders in an inner, mixed energy zone. The LTC scheme lies in the eastern part of the mixed energy zone, which extends c 4-5 km downstream as far as Mucking (Essex) and the Shorne Marshes (Kent) (Bates and Stafford 2013, fig 3).
- 2.2.3 The recent geomorphologic development of the area and the establishment of the modern topography have resulted from major drainage pattern modifications during the Quaternary, and in particular events during the last 500,000 years (Gibbard 1994). The Quaternary deposits and their investigation will be dealt with in the strategy developed by the Palaeolithic specialist Francis Wenban-Smith. Holocene sediments (<12, 000 years BP) within the development area are part of a continuum forming a wedge thickening downstream from less than 2m at Tower Bridge to reach a maximum thickness of 35m east of the scheme area at Canvey Island (Marsland 1986).

- 2.2.4 The Holocene sediments of the Lower Thames consist of complex intercalated sequences deposited in a variety of environments representing variously: freshwater alder carr, fen, reedswamp, intertidal salt marsh and mudflats. The sediments have been grouped by Gibbard (1999) into the Tilbury Member and are dominated by peats and clay-silts in the inner estuary, with marine sands recorded near the Isle of Grain and Yantlet Channel and Sea Reach south of Canvey Island. The basis for subdivision of these deposits was established by Devoy during the 1970s (Devoy 1977;1979; 1980; 1982). His 'Thames-Tilbury' model used borehole stratigraphies integrated with biostratigraphic studies to infer successive phases of marine transgressions (typified by clay-silt deposition) and regressions (typified by peat formation).
- 2.2.5 Devoy's work has resulted in a view of sediment accumulation being controlled within the area by a combination of factors dominated by sea-level change and tectonic depression of southern England. However, more recent work (eg Bates 1999; Bates and Barham 1995; Bates and Stafford 2013; Haggart 1995; Sidell et al.2000; Sidell et al.2002; Sidell and Wilkinson 2004) has highlighted several problems suggesting that the model cannot always be easily applied in terms of lithology or age/altitude analysis, particularly at the scale of a single archaeological site. This is in part a reflection of the complex nature of floodplain environments where sequence accumulation may be influenced by very local factors such as proximity to the terrace edge, the presence of tributaries, islands or 'eyots' and areas of impeded drainage. More recently a simplified (tripartite) regional model for floodplain development was presented by Long et al.(2000). A similar cultural landscape model set out by Bates and Whittaker (2004) examined the likely impact of these changes on human activity and provides a useful framework for archaeological investigation.
- 2.2.6 Over the last two decades a large number of detailed site-specific investigations have been undertaken along the Lower Thames, many in association with developer-funded archaeological work on large infra-structure projects, that are beginning to address the complex range of factors responsible for sequence accumulation. It should be noted however, that much of this work has been focussed upstream within the more sheltered part of the inner estuary in east and central London, along tributaries, or at the margins rather than the deeper parts of the floodplain.
- 2.2.7 Large-scale geoarchaeological investigations located closer to the marine dominated zone, thereby offer valuable comparative data. Adjacent to the LTC in Essex recent projects include the London Gateway Port Development at Shellhaven (Bates *et al*/2012; Biddulph *et al*/2012), the London Distribution Park (Batchelor *et al*/2014), Tilbury Docks (Schulting 2013) and the new port terminal of Tilbury2 (Batchelor and Young 2017). In Kent, in addition to HS1 through the Ebbsfleet Valley (Bates and Stafford 2013) to the west of the LTC, smaller geoarchaeological investigations to the east around Denton include Dalefield Way (Young 2016), the Lion Business Park (Champness 2006, 2007) and the Denton Relief Road (Priestly-Bell 1999, Weaver 2003). These investigations have demonstrated that Holocene sequences in excess of 15m with multiple peat horizons are likely to be preserved in the deeper parts of the floodplain dating back to the early Holocene.

- 2.2.8 The waterlogged floodplain sediments have potential to preserve a range of palaeoenvironmental indicators suitable for high resolution landscape reconstruction in terms vegetation patterns, past hydrological regimes, climate and sea-level studies and past human interactions, when accompanied with a robust chronology provided by scientific dating (eg. radiocarbon and OSL dating). This includes both the organic peat units representing semi-terrestrial environments and inorganic clays, silts and sands deposited in alluvial and estuarine conditions though the study of pollen, plant remains, insects, molluscs, diatoms, ostracods and foraminifera.
- 2.2.9 On the floodplain, the undulating surface of the underlying Pleistocene gravel, a relict feature of the late glacial braided stream systems, may be considered a key archaeological horizon, a buried land-surface dissected by meandering channels, that existed prior to the expansion of wetland environments in the early to middle Holocene. However, semi-terrestrial peats located within the sedimentary stack may also preserved evidence of activity and wetland exploitation, notably intact artefact scatters, burnt mounds and waterlogged wooden structures such as trackways and platforms. Activity associated with estuarine sedimentation may include evidence of local industries such as salt-making, recorded extensively across the marshes in both Kent and Essex and in the vicinity of the LTC.
- 2.2.10 Towards the edges of the floodplain and overlying buried floodplain islands sediment sequences maybe shallower with shifting ecotonal zones (the interface between wet and dry ground) and channel margins acting as a focus for activity. In locations where the underlying gravel surface slopes steeply, such ecotonal zones may have remained relatively static for periods of time before being buried, in such circumstances the potential for multi-period *in situ* remains to be preserved is high.
- 2.2.11 A document highlighting the Palaeolithic potential of the Quaternary deposits along the scheme has already been completed, and includes a series of transects showing the deposit sequence, incorporating the results of the Geotechnical Investigation programme monitored by Wessex Archaeology. Work on the Holocene deposit sequence has not yet been completed. Borehole data has been examined where available during the preparation of the detailed WSIs, and during trial trenching begins Martin Bates will be informed and consulted should any trenches expose deep sequences of deposits that could be of use in the further development of the detailed deposit model.
- 2.2.12 A number of dry valleys run north, north-west and north-east across the scheme area (Fig. 5). Colluvial (hillwash) deposits contained within peripheral dry valleys and on the sides and at the base of slopes at the floodplain edge, intercalated with alluvium, also have the potential to contain stratified archaeological remains and buried soils. These in particular will prove useful in the preparation of the detailed deposit model.
- 2.2.13 Further borehole logs produced as the GI investigations progress that lie within these valleys will be examined where relevant during trial trenching, and consultation with the scheme geoarchaeologist Martin Bates and Palaeolithic specialist Francis Wenban-Smith will form part of the strategy for trial trench investigation.

2.3 Chronological summary of known archaeology

2.3.1 This summary is accompanied by plots of HER data for the scheme area and the surrounding area. A study area of 1km was chosen for the gazetteer compiled by LTC for the DBA, but within this the particular focus of this document has been upon an area 250m wide either side of the centre line of the route. The HER data has been grouped into the following periods: prehistoric (15000BC-AD43), Roman (AD43-410), medieval (AD 410-AD1540), post-medieval (AD1540-1901) and modern, and Figures 8-12 illustrate the distribution and types of data present for each period. These period plans also show the cropmark and geophysical survey interpretation results, but due to the fact that the dating of many of the cropmarks is only provisional, cropmarks and features interpreted from the geophysical survey of all periods are shown.

Prehistoric (Fig. 8)

2.3.2 **Late Upper Palaeolithic.** The Lower Thames Crossing Palaeolithic and Quaternary Deposit Model (PQDM) and Preliminary Assessment of Archaeological Potential (Wenban-Smith and Bates 2020) outlines the potential for Palaeolithic remains within the scheme and study area in Kent. This potential is for Palaeolithic remains in general (Lower, Middle and Upper) and is not specific to late Upper Palaeolithic remains, which is the only part of the Palaeolithic period covered by this WSI. A brief summary of its findings regarding the rest of the Palaeolithic is given below because of the potential for finding derived Palaeolithic artefacts in later deposits.

2.3.3 The area with the highest potential is within the northern part of the scheme and surrounding 1km, just north-east of the village of Chalk around Filborough (PQ-7). This area is located on the lower part of the slope of the North Downs and just above the floodplain. Within this area there are two or possibly three gravel terraces present and deposits of Head within the valley base. There may be a mixture of *in situ* and reworked artefacts and faunal remains within these sequences. This area of moderate-high potential is defined approximately by the Lower Higham Road to the north and the A226 Gravesend road to the south (Wenban-Smith and Bates 2020, PQ-7).

2.3.4 The majority of the scheme area in Kent has a low-moderate or uncertain potential for Palaeolithic remains. This area is located on the slopes and upland areas of the North Downs on an area of chalk, sand and clay with ribbons of Head within the valleys. Any Palaeolithic artefacts that may be found within these areas are more likely to be found within the deposits that fill the dry valleys and may not be *in situ*. The areas of low-moderate potential include the central and eastern part of the scheme and surrounding area in Kent including Shorne Woods Plateau (PQ-4), Thong Lane (PQ-6), Thames main floodplain (PQ-9) and Park Pale (PQ-29). The areas of uncertain potential include the areas to the west and south-west of the scheme and surrounding 1km, including the upper catchment of the Ebbsfleet Valley (PQ-3) and Jeskyns shelf (OQ-5) (Wenban-Smith and Bates 2020, PQ-3 ,PQ-4, PQ-5, PQ-6, PQ-9, PQ-29).

- 2.3.5 No late Upper Palaeolithic material is known within the scheme. Late Upper Palaeolithic knapping scatters (**2370, 4045**) have however been recorded within the surrounding 1km, along with possible residual/re-worked material (**3197, 4035, 4039, 4055**). Further west, and more than 1km from the scheme, Late Upper Palaeolithic (long blade) sites have been recorded at Ebbsfleet Green (CgMs 2015), and yet further west in the Darenth valley at Lullingstone Country Park (Anderson-Whymark and Pope 2016). The latter site was found within colluvial slope deposits.
- 2.3.6 **Mesolithic.** Within the northern part of the Kent scheme, a fragment of worked flint (**924**) was found along the eastern boundary of the scheme and just south of the A226. The flint was dated as Mesolithic to Bronze Age. Further south and within the central part of the scheme a few struck flints (**1512, 1516**) were recovered from fieldwalking of a 50m wide strip along the line of the Shorne to Faversham gas pipeline south of the A226 (Network Archaeology 1999, Appendix 3). A larger assemblage of struck flint was recovered from the watching brief on the gas pipeline, but no further detail is currently available.
- 2.3.7 Towards the south of the scheme two axes (**1588, 1590**) were recovered within the scheme area, although the provenance of **1588** is uncertain, as it was found within a landfill site north of the A2. The Mesolithic tranchet axe (**1590**) was found in a dry valley just east of the hamlet of Thong, and close to a ribbon of Head Diamicton. A burin and a small number of blades (**1522**) were found during the Pond D excavation just north of the A2, and may be of Mesolithic or early Neolithic date (Donnelly in Allen *et al.* 2012, 52-55).
- 2.3.8 During fieldwalking of Brewers Woods south-east of Thong in 2004 two worked flints of possible Mesolithic date were found within or close to the south-eastern part of the scheme. One of these was a possible microlith (**1346**), and the other was a flint scraper (**1347**) (Oxford Archaeology 2004). In 1969, a heath fire exposed a large number of Mesolithic struck flints (**1589**) on Randall Heath, which is north of Brewers Woods and south-west of Shorne (Arch. Cant. 85: 1970, 184). More recently fieldwalking and test pitting in Shorne Woods Country Park north of Brewers Woods has recorded over 3000 worked flints (**1589, 3544, 3545**), some clearly Mesolithic. Although not found *in situ*, a number of flint scatters have been recorded, but most of this material has not yet been published (Mayfield 2012). Within this large assemblage, however, the assemblage recovered from 'The Burnett' (**3545**) north of the Inn on the Lake and just north of the scheme has been recorded by C Butler, and included microliths, blade cores and blades and bladelets characteristic of the Mesolithic period.
- 2.3.9 Further Mesolithic flints (**1329, 1522**) were recorded immediately south of the A2, including four flints (**1329**) of Mesolithic and Neolithic date from the West of Scalers Hill evaluation for the HS1 (CTRL) works. A scatter of Mesolithic flint was also recovered on the line of the A2 from the surface of a dry valley running WNW midway between Church Lane and Tollgate Junction (**1669**).

- 2.3.10 It has been suggested that colluviation in the chalk downlands may have disturbed any Mesolithic evidence on the higher ground, sealing remains in the valleys below (Reynier 2005, 91). At Lullingstone Country Park, Eynsford, for example, some 15km south-west of the scheme, both Late Upper Palaeolithic and Mesolithic *in situ* scatters were found in slope deposits buried between colluvial Head deposits (Anderson-Whymark and Pope 2016). Similarly, coastal deposits of this period, such as those of Mesolithic to Neolithic peat banks (**1383**) recorded on the coastline, are likely to be obscured by deep sequences of alluvial deposits. Further Mesolithic evidence may therefore exist within the scheme area, but much of this may be buried by colluvial and alluvial sequences.
- 2.3.11 **Neolithic (Fig. 8).** No early or middle Neolithic features are known for certain within the area of the scheme in Kent, although a handful of finds have been recorded (**688, 1522, 1528**) during archaeological investigations associated with the widening of the A2. These, and further quantities of worked flint found within the study area, were recovered primarily from secondary contexts or comprise residual findspots.
- 2.3.12 Within the southern part of the scheme a discoidal Neolithic flint core (**1514**) was found during the fieldwalking survey for the Shorne to Farningham Gas Pipeline (Network Archaeology 1999, Appendix 3). Just north of the A2 a small number of Mesolithic or early Neolithic flint tools and blades (**1522**) were found during the Pond D excavation as part of the A2 widening.
- 2.3.13 A possibly Neolithic flake (**1679**) was found c.50m east of the scheme during a watching brief for a gas pipe in 1994. Two undated pits were also found nearby (**1678**). Fieldwalking at Shorne Woods 0.5km to the east has also recovered material that may be of early Neolithic date (C Butler unpublished).
- 2.3.14 Four residual sherds of Early or Middle Neolithic pottery were also found within a later ring ditch (**1290**) at Cobham Golf Course, located 150m south of the scheme.
- 2.3.15 South of the western extension of the scheme a Neolithic mortuary enclosure (**1662**) sits on the east edge of the Tollgate dry valley between HS1 and the A2 at Tollgate Junction (Allen and Donnelly 2012). Further Neolithic activity was identified along the line of the A2 to the west of Church Road, including a monumental, but isolated, early Neolithic posthole and an adjacent flint scatter (Allen *et al.* 2012, 9-13). A small scatter of Middle Neolithic flint was found in a colluvial hollow west of Northumberland Bottom on the line of the A2, and residual Neolithic flints and a stone axe were recovered from both the line of HS1 and the A2 east and west of this. North of the A2 Neolithic finds close to a reputedly prehistoric well may indicate activity around a spring, although the finds were apparently moved, and the nature of this material has not been clarified.
- 2.3.16 A Neolithic causewayed enclosure (**731**) is reputed to have existed near Chalk and c.150m north-west of the scheme, although no archaeological evidence of such a monument has been found.

- 2.3.17 **Late Neolithic to early Bronze Age (Fig. 8).** A significant number of ring ditches are known in the main (central) part of the Kent scheme. Two Bronze Age barrows, (**1362**) and (**1584**), both of which were picked up by the geophysical survey (Headland Archaeology 2019), have already been excavated. Barrow **1362** was completely excavated, and contained a primary burial and five further inhumations in the ditch (Payne 1900, 86-90). Ring ditch **1584** was identified as a cropmark, and was partly excavated in 1970 (Allen 1971, 226-227). There were two concentric ditch circuits, both of which were apparently investigated by two slots, but although a few animal bones and scraps of pottery were found, none of the pottery was datable. The interior was stripped, but there was no sign of a central burial.
- 2.3.18 Other potential ring ditches/barrow sites (**773, 792, 1362, 1367, 1396, 1393, 1577, 1584, 1595, 1609, 1620, 1813, 3525, 3526** and **3527**) have been identified from the NMP cropmark data (Fig. 5). Features consistent with the locations of ring-ditches **1595** and **1813** were also identified by the geophysical survey (Headland Archaeology 2019). Many of these are clearly sited on the edge of the dry valleys that traverse the area, particularly Southern Valley.
- 2.3.19 Another ring ditch (**744**) was recorded as a cropmark 150m north-east of the scheme. The ring ditch was c.13m diameter and a sub-circular dark patch within the ring ditch may represent one or more pits/grave cuts. A scatter of smaller features was observed to the south-east of the ring ditch and may be further external pits. Some 800m south-west of the scheme, another ring ditch possibly of Early Bronze Age date (**1395**) was found and partly excavated at Hillside in advance of housing development (Philp and Chenery 1998, fig. 6). Scattered residual Neolithic or early Bronze Age flints were found over the 200m to the east.
- 2.3.20 A scheduled late Neolithic to Bronze Age surviving bowl barrow (**1011011**) is located south of the A2 and just outside the scheme. This barrow measures 26m diameter with a mound 1.8m high and a surrounding ditch. The mound was partially excavated in 1895 and fragments of prehistoric pottery and charcoal were found. A Neolithic worked flint (**923**) was also found nearby and just north of the scheme area.
- 2.3.21 An Early Bronze Age ring ditch (**1290**) was recorded on Cobham Golf Course c.150m south of the scheme during the HS1 (CTRL) excavations. The ditch was pennanular in plan and was 22m diameter with an opening to the south 2m wide. Fragmentary remains of three urns were found and over 80 sherds of pottery dating to the Early Bronze Age and over 150 worked flints. The pennanular ditch had been truncated making interpretation difficult but it may have been a henge defining a cremation cemetery or it may have been the ditch surrounding a barrow (Davis and Barclay 2006, 7-8). Stripping for HS1 just outside the scheme also revealed a pit (**1528**) containing Neolithic blades and other struck flints of Neolithic or early Bronze Age date.

- 2.3.22 Flintwork of late Neolithic or Early Bronze Age date (**1512, 1516**), together with burnt flint, was recovered from fieldwalking of a 50m wide strip along the line of the Shorne to Faversham Gas Pipeline in the central part of the scheme (land parcels 75 and 77) south of the A226 (Network Archaeology 1999, Appendix 3). A probable flint-working site was found during further mitigation of the pipeline, but no further details of the date of the flints are currently available. Field walking was carried out in the southern part of the scheme in advance of construction of the Shorne to Farningham gas pipeline, and five prehistoric worked flints (**1303**) were found including three dated to the late Neolithic/ Bronze Age (Network Archaeology 1999, Field 4/2: Appendix 3). Scraps of Beaker pottery and struck flints of Neolithic or early Bronze Age date, including a cluster in a colluvial hollow (**1547**), were found along the line of the new A2 just south of Claylane Wood (Allen *et al.* 2012, 19 fig. 2.2).
- 2.3.23 In and around the western extension to the scheme area Neolithic to early Bronze Age features have been recorded. Excavation along the line of the A2 widening recovered several late Neolithic/early Bronze Age pits 400m west of Church Road (Allen *et al.* 2012, 9-13). Two extensive scatters of flintwork and burnt flint (**1669**) were found along the line of HS1 to the south-east of this, and extended over a distance of 400m up to Church Road. The eastern end of this scatter continues east of Church Road into the site. These scatters included some late Neolithic/early Bronze Age flintwork, though much of the material was possibly later Bronze Age. Just west of the Tollgate dry valley a double Beaker inhumation (**3110**) and two Beaker pits (**2445**) were found on the edge of the chalk plateau along the line of HS1 and the A2 respectively. A Bronze Age ring ditch (**4060**) with a crouched inhumation burial in the ditch was also found within the A2 Activity Park, but was believed more likely to be of middle than early Bronze Age date (Dawkes 2010). Two large assemblages of residual early Bronze Age finds came from later pits on the line of HS1 west of Northumberland Bottom (Champion in Booth *et al.* 2011, 228), and an Early Bronze Age cremation (**3111**) was found west of Downs Road and east of Pepperhill Junction.
- 2.3.24 There is a paucity of finds of this period within the low-lying land within the northern part of the study area, although an archaeological investigation within the marshland further west at the Lion Business Park, Gravesend (**1510**) revealed evidence of late Neolithic to early Bronze Age activity within the lower alluvial sequence. Given the scattered character of later Neolithic and early Bronze Age pits found along the line of HS1 and the A2 widening, it is likely that further settlement evidence of these periods exists between the monuments, and that some activity will be discovered buried beneath colluvial and alluvial deposits in the northern half of the site south of the Thames, where peat deposits likely to include those of Neolithic date have also been identified. While the extent and duration of marine transgressions varies within the Thames estuary, it is likely that conditions suitable for occupation were not present for some part of this period on the Thames floodplain, although it may well have been visited for other wetland activities.
- 2.3.25 **The later Bronze Age and Iron Age (Fig. 8).** The archaeological record of the later prehistoric period comprises the remains of domestic occupation and associated areas of agriculture, scattered burials and specialized activities such as salt-working.

- 2.3.26 **Known Middle and late Bronze Age activity within the scheme.** Within the central part of the scheme over 20 worked flints (**1514**) were recorded during the 1999 fieldwork survey and were tentatively dated to the mid to later Bronze Age. In addition, over 10 worked flints and over 50 pieces of burnt flint were collected from the same field but these could only be dated as prehistoric (Network Archaeology 1999, Appendix 3).
- 2.3.27 Archaeological investigations associated with the A2 improvements and the HS1 works identified several areas of later Bronze Age settlement activity across the south of the scheme. Excavation at Pond D north during the A2 widening within the southern part of the scheme recovered a scatter of 437 worked flints (**1522**), many of which were dated to the middle and late Bronze Age. A few similar flints were recovered from Pond D south adjacent to the Cobham service station on the south side of the A2 (Allen *et al.* 2012, 52-55).
- 2.3.28 Further east, construction of HS1 revealed a Middle to Late Bronze Age settlement (**1292**), a Late Bronze Age ditch (**1291**) and a Bronze Age flint scatter (**1293**) c.150m south of the scheme within Cobham Golf Course (Davis and Barclay 2006). A findspot of Bronze Age copper alloy casting waste (**1005**) was recorded further west c.100m south of the scheme, and a Bronze Age pit (**1286**) just east of Cobham Junction on the line of HS1 (Booth *et al.* 2011, 462). A large late Bronze Age pit (**1529**) containing Late Bronze Age pottery and perforated clay slabs, and interpreted either as a well or a clay extraction pit, was found on the line of HS1 opposite Claylane Wood. A socketed bronze axe has also been recovered from west of Cobham, but the location is not recorded in any detail, and this may have been more than 1km from the limits of the scheme.
- 2.3.29 **Bronze Age activity in the western extension.** Fieldwalking west of Church Road found two scatters of both later prehistoric struck flint and burnt unworked flint. These scatters extended over a length of 400m, and the eastern limit lay just east of Church Road. Both of these scatters lie within the scheme area, below and to the north of HS1 (**1550**), though most of this area was stripped during construction of HS1. The area was subsequently evaluated, and two Bronze Age pits and a possible post hole (**1469**) were recorded west of Church Road. Shallow gullies interpreted as field boundaries containing Bronze Age and possibly early medieval pottery were attributed to the Bronze Age because of the Bronze Age pits nearby, the later pottery being interpreted as intrusive. A Bronze Age pit (**1527**) was also found adjacent, west of Church Lane and just outside the boundary of the site.
- 2.3.30 On the very edge of the western extension to the scheme, and west of these surface scatters, a middle Bronze Age enclosure (**1551**) was found during the construction of the new A2 (Allen *et al.* 2012, 22-34). This had a cobbled trackway on the south-east and internal features including a possible roundhouse. Further to the west, and on the eastern slope of the Tollgate Junction dry valley, a group of four-post structures (**1667**) was uncovered on the line of the new A2, and although there were no finds, radiocarbon dating suggested a late Bronze Age date for at least some of these.
- 2.3.31 **Known Iron Age archaeology.** Excavations in advance of the Shorne-Faversham Gas Pipeline south of the A226 in 1999 found pits, ditches and gullies of Iron Age date (**1816**) within the north-eastern part of the site, though no further details are currently available.

- 2.3.32 The Kent HER recorded a series of cropmarks (**1397**) just outside the scheme at Hillside on the west as Bronze Age, but when part of this complex was excavated in advance of development at Hillside, a late Iron Age/early Roman settlement (**1597**) was recorded (Philp and Chenery 1998). The site comprised a complex of trackways, enclosures, pits and four-post structures, and cropmarks show that this continues into the western edge of the scheme.
- 2.3.33 In 1982 an excavation was undertaken just outside the scheme east of Thong Lane prior to landscaping to create a sports field for the Thamesview School. This rescue excavation found a significant amount of occupation debris, a 7.5m diameter ring ditch, two or three hearths, late Iron Age pottery, an assemblage of animal bone, a fragment of human bone, a loom weight and a bronze brooch. Iron Age activity was found (**1579**). This site is unpublished and the Kent HER holds the only information. Just north of the A226 and north-west of the scheme, the excavation of a housing development east of Chalk revealed a ditch of 1st century AD date, possibly very late Iron Age. This site later developed into a Roman villa (**1447**) (Johnston 1972, 112-5).
- 2.3.34 A field boundary of Late Iron Age/Roman date (**1294**) was also recorded at Knights Place Construction excavation located 200m south-east of the scheme as part of the HS1 works (Garwood 2011, 464).
- 2.3.35 A particular concentration of later prehistoric metal finds (**832, 835, 849, 856, 921, 932, 1052, 1053, 1175, 1200, 1212**), including copper alloy, silver and gold Iron Age coins and a bronze bucket, are recorded just south of the A226 on the north-western slope of the dry valley and in the vicinity of the trackway just within the north-east limit of the central section. The geophysical survey here shows one major sinuous ditch running north from the trackway, and lengths of curving ditch possibly representing enclosures on either side, as well as a concentration of possible discrete features. This may indicate an unenclosed later prehistoric settlement, perhaps similar to that found west of Tollage on the A2 (Allen *et al.* 2012). Less than 100m to the west there are rectilinear enclosures south of the A226 (Headland Archaeology 2019, fig. 18). The number of prehistoric metal objects is significant, and appears to indicate a particularly important later prehistoric focus at this location, although its nature is as yet unclear.
- 2.3.36 ***Iron Age activity in the western extension.*** Excavations for HS1 and the adjacent new A2 revealed several groups of Iron Age pits (**3533, 1530** and **3534**). The westerly cluster of pits (**3533**) were located c.200m south-west of the scheme. The central cluster of pits (**1530**), which was re-excavated below the line of the new A2, also included two four-post structures and a boundary ditch, and lies within the western extension of the scheme (west of Church Road). These pits contained pottery and briquetage transport containers, and one pit contained a near complete La Tène I brooch dated to the 4th to 3rd centuries BC. The third cluster of pits (**3534**) lay 140m south of 1530, some 60m south of the scheme (east and north of Church Road).

- 2.3.37 During the A2 widening work a NNE-SSW aligned trackway, several pits and four postholes in a rectilinear alignment (**1547**) were identified north-east of pit group **3534**. These features contained later prehistoric pottery, some of which was dated to the Iron Age (Allen *et al* 2012, 188-190). A ditch of Iron Age date (**1520**) at Singlewell north of the scheme in this area may have formed part of a field system. A complex of cropmark enclosures likely to be of Iron Age date is recorded 350m north of the old A2 at Singlewell (**1414**, **1593**), but was apparently largely built over without record. The western end of this complex may still survive in an open space.
- 2.3.38 An extensive area of cropmarks has been recorded by the HER just south of Tollgate junction (**1653-1656**, **1660**, **1670**). This complex includes linear features, possible trackways, rectilinear and curvilinear features. The date of these features is unknown but is likely to represent a settlement of later prehistoric/Roman date.
- 2.3.39 To the west of Tollgate Junction, and south of the scheme excavations in advance of HS1, the new A2 and the A2 Activity Park revealed activity of every phase of later prehistory. North of Northumberland Bottom, and following the highest point along the chalk plateau west of the Tollgate dry valley, a N-S trackway (**2446**) of middle Bronze Age origin crossed the A2 and A2 Activity Park, passing through a partial Middle Bronze Age enclosure towards the south end, and with late Bronze Age cremations alongside (**3112**). This trackway was redefined in the late Bronze Age, and continued north of the old A2, where it was excavated at Coldharbour Lane (**2280**) (Mudd 1994). A Bronze Age ring (**4060**) ditch, believed by the excavator to be of later Bronze Age date, was found within the A2 Activity Park 160m west of this, and had a crouched inhumation burial in the ditch. Another inhumation and several cremation burials were found in the surrounding area.
- 2.3.40 In the early Iron Age the N-S trackway was metalled, and early Iron Age pits (**3200**) were found alongside the trackway, including three with significant quantities of briquetage on the line of the A2. Further early Iron Age and early-middle Iron Age pits were scattered across the landscape to the west of Northumberland Bottom along the line of HS1 and the A2, and beyond Downs Road to the west.
- 2.3.41 West of Northumberland Bottom the HS1 and A2 excavations revealed two significant middle Iron Age boundaries, the western of which was later used for Roman inhumation burials (**3204**). Scattered middle Iron Age pits within the A2 Activity Area to the north of this included one with probable briquetage (**3203**). East of the boundaries was a complex of mid-late Iron Age settlement enclosures and associated pits (**3201-3203**), and a pair of high status late Iron Age cremation burials was found within this complex along the line of the new A2. The southernmost of the enclosures, together with a trackway leading north (**3115** and **3207** on the A2 and HS1 respectively) continued in use into the early Roman period. A continuation of the trackway or part of an enclosure was seen further north at the west end of the A2 Activity Park.

- 2.3.42 Cropmark enclosures of varying sizes are frequent in the central and northern parts of the scheme and in the surrounding area have been interpreted as later Bronze Age or Iron Age in date. Three are sub-circular enclosures (**1604**, **1608**, and **1619**), and another enclosure is sub-rectangular (**775**). Several other rectilinear arrangements of ditches (**791** and **1602**) and one circular feature (**1396**) have also been similarly interpreted, although **1396** is as likely to be a ring ditch of earlier date. Enclosures consistent with the locations of **1608** and **1619** were also identified by the geophysical survey, and less clearly at **1602** (Headland 2019; Fig. 5a). Another enclosure (**1814**) was identified by the geophysical survey north of the A226 and this may be later prehistoric or Roman in date. Two further enclosures (**2259**, **2260**) were recorded by the NMP either side of the A226 near Higham (Figs 6 and 7). The majority of these settlements are sited on the higher ground between, or at the edge of, the dry valleys that traverse the area.
- 2.3.43 A cropmark including a sub-rectangular enclosure located east of Church Road and round 220m south of the scheme (**1594**) is tentatively ascribed to the Iron Age. The western part is overlain by a series of parallel cropmarks interpreted as medieval or post-medieval lazy beds. Lazy beds are closely spaced agricultural furrows with steep banks.
- 2.3.44 The cropmark of a possible enclosure (**3546**) was identified just north of the A2 within the eastern extension to the scheme. The cropmark is rather indistinct, and may well be geological in origin, but if genuine, may represent a later prehistoric enclosure.
- 2.3.45 A ploughed-out, figure-of-eight enclosure (**2259**) has been identified as a cropmark just under 1km north of the east end of the scheme, in an open field midway between Shorne and Higham. This probably consists of two joined enclosures, and sits above a dry valley, so may well be of later prehistoric date.
- 2.3.46 There are several possible later prehistoric trackways within the northern part of the scheme (**703**, **674** and associated branches) which were identified by the geophysical survey, and numerous metal finds of Iron Age date have also been recorded in this area. Trackway **703** may have continued as **796** to the south, ending at linear ditches **791**, and associated with it, or adjacent to it, are a number of rectilinear or sub-rectilinear enclosures (**1372**, **1391**, **1390**, **794**). **1391** was considered to be later prehistoric by the HER, and some of these other enclosures may also be, though they could also be of Roman or later date. A similar small rectilinear enclosure (**1607**) sits adjacent to another linear boundary (**787**) that runs towards enclosure (**1619**), and this complex of features may also prove to be of later prehistoric origin. Isolated rectilinear enclosures or part enclosures (**1601** and **774**) may also be later prehistoric or Roman in date.
- 2.3.47 Arcs of ditch at the south end of the site (**773**, **1367**) and on the west (**1605**), together with a possible incomplete enclosure (**1622**), may also represent later prehistoric settlement. A number of other linear cropmarks (**778**, **779**, **798**) and a cluster of pits (**675**) in the north-western part of the site may be associated with later Bronze Age and Iron Age activity, as may large pits (**793**) within ditched enclosure **791**.

2.3.48 There is an absence of later prehistoric evidence within the floodplain of the River Thames to the north. Archaeological investigations through alluvial sequences within the wider study area have revealed evidence of Neolithic to early Bronze Age activity (**1510**), indicating that the area was conducive to settlement during this period, but within later prehistory there are believed to have been sea level changes that led to marine transgressions, and these may have changed the nature of activity to wetland activities. The current lack of evidence is probably largely due to the effects of masking by later alluviation on the Thames floodplain and the lack of archaeological investigation. Evidence of activity is thus likely to exist buried by deep alluvial sequences, although it is just possible that some of the undated salterns (**1517**) that are recorded by the HER on the floodplain east of the route could be of later prehistoric date.

The Roman period (Fig. 9)

2.3.49 Certain evidence of Romano-British activity within the scheme and close proximity to the scheme appears to be concentrated within two main areas. The northern cluster of activity is located either side of the A226 and the southern cluster alongside the line of the old A2 (Roman Watling Street) (**1680**). Other activity has also been recorded on the slopes of the downs within the central parts of the scheme and on the plateau of higher ground within the southern part of the study area.

2.3.50 An area of Roman settlement (**1409**), recognised initially from cropmarks and also confirmed by geophysical survey, lies immediately south of the A226 Rochester Road and south of St Mary's church. The cropmark and geophysical survey evidence shows two linked square enclosures on the west, each one consisting of a main enclosure surrounded by parallel outer ditches. The north-east side of the larger inner enclosure is visible, but the possible return of the outer enclosure probably lies beneath the A226. The south-east side of the smallest enclosure is visible, but that of the larger inner enclosure is obscured on the geophysical survey by disturbance from a gas pipeline.

2.3.51 East of these are various smaller curvilinear cropmarks and possible discrete features, which it was suggested above may have been Iron Age. All of these correspond to a substantial concentration of Romano-British artefactual evidence, comprising numerous late Roman coins and other metal findspots, together with ceramic building materials (see Fig. 9 inset A). A gas pipeline passed through this area in 1970, and confirmed an extensive area of Roman features (Arch. Cant. 1970, 185).

2.3.52 East of this further ditches forming possible enclosures and a trackway were evident from cropmarks and geophysical survey, and fieldwalking in advance of the Shorne to Faversham Gas Pipeline, which passes through this area, retrieved more Roman pottery and tile (**1513**) (Network Archaeology 1999). The excavation that followed found Iron Age and Roman ditches, gullies and pits, cobbled surfaces and a Roman cemetery of inhumations and cremations (**1816**). The evidence indicates a significant and well-preserved Roman settlement that may include one or more buildings.

- 2.3.53 On the north side of the A226 just a little further east, and just beyond the limits of the scheme, a trackway (**786**) is recorded on the HER running parallel, and this may represent either a medieval or even a Roman precursor to the modern road. If Roman, the trackway is heading towards Chalk, where a villa or shrine with a hypocausted room and a cellar (**1447**) is known from excavations only 85m from the western edge of the scheme (Allen 1959; Johnston 1972). Occupation here appears to have begun either in the very late Iron Age or early Roman period.
- 2.3.54 Within the northern part of the study area further findspots include Romano-British urns and a fibula brooch (**1591**) and a samian vessel (**1592**). Three pieces of late Roman pottery with graffiti (**1581**) were also found c.150m north of the A226 to the east, and further in this direction another cluster of Roman finds have been recorded just south of the A226 and Higham at Gads Hill. The latter is likely to indicate the site of another Roman settlement. The cluster of Roman activity alongside the A226 strongly suggests that this originated as a Roman road running south-east towards the Roman settlement of *Durobrivae* (Rochester).
- 2.3.55 North of the A226 and outside the scheme north-east of East Court Farm, quarrying in the 20th century destroyed a further area of Roman activity, from which three kilns (**1610**) were recorded and others destroyed without record (Allen 1954; 1959, 220). A late Roman cemetery also lay in this area (**664**), from which nine burials were recorded. A fourth kiln was later found during excavation of a gas pipeline (Arch. Cant 1970, 185).
- 2.3.56 Very little Roman archaeological evidence is recorded within the low-lying marshland that lies to the north, although a number of possible salterns (**1517**), are recorded on the floodplain between 250m and 1km to the east. One of these, cut through by a gas pipeline at a depth of 2' in 1970, was tentatively associated with Roman pottery (Arch. Cant. 1970, 185); the others are all undated. Given the later prehistoric and Roman evidence for salt-making from sites further inland, it would be surprising if Roman salterns did not exist in the vicinity of the scheme. A substantial ditch (**1576**) consistent with the border of the marshland marks the northern extent of recorded features of this period within the vicinity of the scheme.
- 2.3.57 A cropmark complex (**1397**) on the west side of the scheme, and located mostly outside it, was excavated at Hillside south of Riverview, and a late Iron Age and early Roman settlement (**1597**) was found. The settlement continued in use into the 2nd century AD, and a trackway and at least one enclosure belonging to this extends into the north-west corner of the site (Philp and Chenery 1998).
- 2.3.58 Several Roman finds have been recorded by metal detecting within the central part of the scheme, including a Roman coin of Valerian II (AD 255 AD to 258) (**872**) and a later 2nd century disc brooch (**873**), both within Land Parcel 86 (Fig. 12). A Roman coin (**947**) of Magnentius (350-353 AD) was also recorded by metal detecting in Land Parcel 83. A brass coin (**1394**) of Constantius (early 4th century) was also found c.50m east of the scheme and close to the rectilinear enclosure **1601**. A late 1st century flagon (**1466**) was found c.150m west of the scheme during building works. These finds spots suggest mid to later Roman activity across an extensive area. Another Roman coin (**947**) was found within the eastern part of the scheme.

- 2.3.59 Other evidence of Romano-British activity within the main scheme area comprises cropmark features, trackways and findspots. Cropmark features including enclosures (**701, 794, 1534, 1601, 1603, 1607**), interpreted as areas of Romano-British settlement activity, are focused toward the centre of the scheme, and all of these were also identified by the geophysical survey (Headland 2019). Initial trial trenching for the scheme has tested enclosure **1607** and confirmed a Roman date. Cropmark features **701, 794** and **1534** are not far removed from one another, and may belong to one focus of settlement. Burials, one central and four in the ditch, excavated from a nearby Bronze Age barrow (**1362**) are described in the HER entry as Roman, although the detailed description suggests that the burials in the ditch were prehistoric.
- 2.3.60 In addition, two rectilinear enclosures (**1600** and **1820**), the former with additional external features (**1817**), the latter with internal features, were recorded from cropmarks and geophysical survey respectively further south in Land Parcel 80. These enclosures may be Roman in date or they could date from the later prehistoric period.
- 2.3.61 Cropmarks of possible field boundaries (**778, 788, 1465**) on the slopes of the downland suggest that at some point this area was in agricultural use. Although described by the HER as medieval, a sinuous trackway (**787**) on a NNE alignment runs past enclosure **1607** and a branch runs off further south to the complex represented by **701** and **794**. It is therefore possible that this medieval trackway has its origins in the Roman period. Two trackways (**677** and **1819**) and a field boundary at right angles (**762**) north of Claylane Wood, and within Land Parcel 81, may be continuations of the late Iron Age/early Roman settlement at Hillside (**1597**).
- 2.3.62 The route of Roman Watling Street (**1680**) ran below, or close to, the modern route of the A2 through the southern part of the site. Part of the Roman road was exposed in the 1920s, and a section of this Roman road (**3456**) was found beyond the west end of the scheme during the HS1 works at Springhead, although no trace of the Roman road was found south of Gravesend during the 21st century improvements.
- 2.3.63 An area of settlement (**1524**) was excavated during the A2 widening at Henhurst adjacent to Watling Street on the north side (Allen *et al.* 2012, Pond D north), and this was certainly active in the early Roman period. An area of indistinct earthworks (**1515**) was noted immediately to the west, and a geophysical survey to the east revealed a ditch (**1821**) running parallel to Watling Street, with a subdivision running between them. These may be unrelated to the activity found in Pond D, but ditches from this certainly continued both west and eastwards, suggesting that further Roman activity will be found on either side (Land Parcels 80, 84 and 98). A 19th century account states that a mass of human bones and artefacts including weapons (**1599**) was found in a ditch and bank that was levelled in Claylane wood. The account suggests that this was the site of an encounter between Romans and Britons, although the HER records this as an Anglo-Saxon cemetery, and more recently as possibly of late Bronze Age date.
- 2.3.64 Some 300m further south, Late Iron Age/early Roman activity (1329) was found south of the A2 in the West of Scalers Hill HS1 evaluation. (Oxford Archaeology 1998), and comprised three substantial ditches, two gullies, a posthole and a small pit.

- 2.3.65 Further west, geophysical survey found two sub-rectangular enclosures in Jeskyns Community Woodland south of the A2 and opposite Claylane Wood, one (**3537**) on the very edge of Land Parcel 88, the other (**3538**) 200m south of the scheme limits. Trial trenching showed that the southern enclosure was of early Roman date, and the other enclosure, from which a boundary extends north into the scheme area, may also be of Iron Age or Roman date. North-west of this and south of Marling Cross Junction, stripping for HS1 exposed a trackway orientated north-south and a metalled road running east-west on either side of Henhurst Road (**1531**). There were also scattered other ditches and pits. Both elements of this road continue into the area of the scheme.
- 2.3.66 Further to the east was the scheduled Roman villa at Cobham (**1012964**), north of the existing Cobham Park buildings and less than 200m south of the scheme. A field boundary of late Iron Age/Roman date (**1294**) was also recorded 200m south-east of the scheme. A number of Roman finds have been recorded from around the southern part of the scheme, including four Roman coins (**627, 881, 979, 1008**), two Roman brooches (**626, 831**) and a copper alloy lid in the shape of a bird (**840**). Further clusters of Roman finds have also been recorded further south, east of Instead Rise and south of Cobham. It is possible these finds may be associated with further Roman settlements.
- 2.3.67 The western extension to the scheme contained further activity close to Watling Street. At the start of the Roman period a large Roman enclosure (**2447** and **3116**), subdivided into a number of smaller enclosures, was constructed at West of Tollgate on the edge of the plateau overlooking the Tollgate Junction dry valley and Watling Street. This contained three high-status 1st century burials and occupation and burials of 2nd and early 3rd century date. Some 500m further west part of the mid-late Iron Age settlement survived into the early Roman period, consisting of one or more sub-rectangular enclosures and a trackway (**3115** and **3207** on the A2 and HS1 respectively) into the early Roman period. A continuation of the trackway or part of an enclosure (**3207**) was seen at the west end of the A2 Activity Park. Further Roman burials were found in the sub-rectangular enclosure, and others in the top of a major Iron Age ditched boundary to the north-west (Allen *et al.* 2012), while an unenclosed cremation cemetery was found north of this again in the A2 Activity park (Dawkes 2010), and close to the line of Watling Street.
- 2.3.68 A metalled Roman road (**3117**) was also recorded further west in the Downs Road dry valley during the HS1 excavations, along with a corn dryer and a field system (**2334**) that extended up the northern side of the valley to the major Iron Age enclosure boundary, which was still visible as a hollow. These features may have been constructed in the early Roman period, and were in use until the mid-4th century.

- 2.3.69 On the west the scheme ends just short of the scheduled Springhead Roman site (**1005140**), located both south and north of the A2. Springhead, known as *Vagniacae* in the Roman period (**1999**), was initially excavated in the 19th and early 20th century when a walled cemetery (**3464**), Roman baths and a kiln were found. The walled cemetery (**3464**) is also scheduled (**1004226**). In the 1950s-1963 the Ministry of Works conducted a small excavation and found a temple complex dating from the late 1st to early 4th century AD (**2325**). Subsequent excavations in the 1990s for cable trenches across the Springhead scheduled monument and as part of the HS1 excavations found a wealth of further Roman activity in the vicinity.
- 2.3.70 The majority of the Roman gazetteer entries shown in the western part of the study area (Fig. 9b) relate to the findings from the 1990s Springhead excavations. In summary, the excavations confirmed that there was a ceremonial site at Springhead at the head of the River Ebbsfleet. This settlement (**1999**) was founded in the late Iron Age period around 100BC and continued in use until the 4th century. The site contained a large number of temples along with domestic houses and industrial buildings (Wessex Archaeology, 2020). A large early to middle Roman cemetery at Pepper Hill (**3353**) located 0.5km south of Springhead and close to the first temple to be found and the walled cemetery, was also associated. Further north a Roman villa (HER TQ 67 SW 38) with a waterfront was found at Northfleet, and dates from the 2nd to the 4th century AD.

The Medieval period (Fig. 10)

- 2.3.71 There is limited evidence of early medieval activity within the scheme and the surrounding 1km. Within the northern part of the scheme, early medieval metal finds, have been recovered from south of the A226 close to St Mary's Church, which is possibly the site of a late Saxon church (see below). There are two finds, one (**1114**) specified as late Saxon due south of the church, the other (**848**) dated only as Saxon, 100m further south-east. The presence of these metal objects may indicate pagan Anglo-Saxon burials, or settlement activity, within the vicinity. This is the area that appears to have been a significant later Roman settlement, and Anglo-Saxon settlement or burials on such sites is not unusual. Alternatively the finds could be related to the church, or could possibly only be chance losses by travellers between Gravesend and Rochester.
- 2.3.72 The Grade II* listed Church of St Mary (**1089044**), the parish church of Chalk, has late 11th century elements, and this makes it likely that this is the church recorded in Domesday, suggesting that it may be located on the site of an earlier, pre-conquest church. It is likely that there was formerly a settlement around the church, and the Saxon metal finds may indicate that this lay to the south close to the A226, particularly if this was in origin a Roman road. A penny of Coenwulf was, however, also found at East Court Farm 100m east of the scheme to the north of St Mary's Church, and may instead suggest that the Saxon settlement was located north of the church, along Church Lane. Two late 8th century Saxon silver coins (**1548**, **1549**) were also found c.200m north-west of the scheme and adjacent to the A226.

- 2.3.73 Just north of the A2 a probable waterhole (**1523**) was found during the excavation of Pond D north, and was radiocarbon-dated to the 5th century AD (Allen *et al.* 2012, 488-491). To the west of this, a possible Anglo-Saxon burial ground (**1599**) is believed to be located within Claylane Wood, an area of ancient woodland north of the A2 and just outside the west side of the main scheme corridor. Finds of human remains and associated grave goods were recovered during the slighting of a bank and infilling of a ditch. This burial ground was located 0.5km north-west of the later medieval settlement of Henhurst Dale (**1306**) and 0.5km north-east of the current hamlet of Henhurst. Along the western extension to the scheme an isolated Saxon sunken-floored building (**3143**) was found on the chalk plateau between Tollgate Junction and Downs Road during the A2 improvements, and a settlement (**3104**) that probably started in the Late Saxon period, including a building, was found to the south in the Downs Road dry valley.
- 2.3.74 The Domesday Survey (1086) indicates that there may have been two late Saxon settlements located in close proximity to (or within) the scheme, at Chalk and Henhurst. The settlement of Henhurst was small with only 6 households and one ploughland whereas Chalk had 24 households, 7 ploughlands, 16 acres of meadow, one mill and one church (Palmer 2019). The precise location of these settlements is unknown although they are likely to have been located in the vicinity of the modern village of Chalk and the hamlet of Henhurst. As recorded in the survey, these settlements appear to have been well-established, and may have been founded before the Norman conquest in AD1066.
- 2.3.75 In the later medieval period the northern part of the scheme area was situated within the parish of Chalk and the southern parts within the parishes of Shorne, Cobham and Ifield. The western extension to the scheme and its surrounding area was in the parishes of Northfleet and Southfleet and the eastern extension to the scheme also continued into the parish of Higham. The last three parishes will not be discussed in detail as there is limited intrusive work taking place in these areas. The medieval activity that has been found close to the scheme in Northfleet is discussed briefly at the end of this section.
- 2.3.76 The parishes of Chalk and Shorne both have an elongated shape with access at the northern end to the Thames foreshore. These parishes also incorporate an elevated area of land either side of the A226 Gravesend road which sloped northwards towards marshland and the coastline. The elevated ground was historically used for arable farming whilst the marshland was used for seasonal pasture. As mentioned previously, Chalk had a Saxon foundation and Shorne was partly owned by the Crown during the later medieval period. The inland parish of Ifield was in existence by the late 12th century and Cobham originated as a later medieval estate (Hasted, 1797). The features and finds that have been recorded in the parishes of Chalk, Shorne, Cobham and Ifield sometimes cross parish boundaries and so occur within several parishes, and these are noted below.

Parish of Chalk

- 2.3.77 In the late 11th century the manor of Chalk was split into two, East Chalk and West Chalk. During the 13th century the manor of East Chalk was owned by John de Burgh who gifted it to the monks of the priory of Bermondsey, in Southwark. The manor reverted to the crown several times until it became part of the Cobham estate in the 17th century. The manor of West Chalk was owned by the Neville family until it also became part of the Cobham estate (Hasted, 1797). There were two further medieval manors within the parish of Chalk, called Raynehurst and Tymberwood, which had two estates within them known as Fel borrow (later Felborough) and Clam-lane, and these were also part of the Cobham estate (ibid.). It is possible that the site of the medieval manor house of Felborough was Filborough Farm, which is located adjacent to the site on the north-east (Figs 2 and 10).
- 2.3.78 The extent of the medieval manors of East and West Chalk are suggested by a map dated 1759 showing outlying portions of the Cobham Hall estate, held in the Medway Archives (U565/P7). This map shows that the manor of West Court (West Chalk) extended eastwards within the scheme to a field boundary (**3528**) which began at the Gravesend Road and continued south then south-west to Thong Lane. The northern part of this boundary is still extant and is preserved within the scheme as a raised bank. The western extent of the Manor of East Chalk is shown on the 1759 map as a roughly north-east to south-west aligned road (**787**) located south-west of St Mary's Church within the scheme. The Chalk Tithe map of 1840 suggests that part of Philborough Farm may have been located between the Manor of West Court and East Chalk (Fig. 10 between **3528** and **787**).
- 2.3.79 A further extant field boundary (**3529**) located 0.5km south-east of **787** marks the parish boundary between the parishes of Chalk and Shorne and also the former eastern boundary of the manor of East Chalk (Figs 7 and 10). This boundary is also shown on a road on the 1759 map and as a trackway on the Chalk Tithe map of 1840.
- 2.3.80 The medieval settlement of West Chalk most likely lay beneath the modern village of Chalk and adjacent suburbs of Gravesend. The medieval settlement of East Chalk was probably located in the vicinity of St Mary's Church, whose earliest standing masonry is contemporary with the time at which the manors were divided. A cluster of findspots (**862, 965, 966** and **1097**) dating from the 13th-16th centuries have been recovered from south of the A226 Rochester road and c.200m south of St Mary's Church, in the same vicinity as several earlier medieval findspots. These findspots may indicate the location of a linear roadside settlement or farmstead associated with St Mary's Church, the lost East Chalk settlement.

- 2.3.81 Further settlement activity may have been located north of St Mary's Church along Church Lane. A possible trackway or field boundary was recorded by the NMP linking the church with East Court to the north and continuing towards the Higham Road (Fig. 6; Fig. 7a). This possible boundary or trackway (**795**) is located c. 200-300m east of the scheme, and if it were a trackway, may have been the focus for medieval settlement activity. The medieval manor house of East Court may have been located in the same area as the post-medieval East Court Farmhouse (**1089045**) located c.200m east of the scheme; the date of origin of East Court farm (Fig. 10) is not known, as the Kent VCH does not deal with the medieval manorial history, and only limited information is available from Hasted's History of Kent, Parishes: Chalk (Hasted 1797). A medieval well was found outside the scheme limits north-east of East Court Farm (Allen 1954, 154-5). Later medieval finds have also been located either side of the A226 (**669** in the parish of Chalk), (**1170** and **1625** in the parish of Shorne) although these isolated finds might be have been lost or discarded by travellers on the road.
- 2.3.82 A further field boundary some 0.5km south-east of **787** marks the parish boundary between Chalk and Shorne (Fig. 7). A linear cropmark feature (**804**) at the western edge of the site may have been a medieval trackway. Three linear field boundary banks (**803**) were observed as cropmarks within the north-western part of the site, and as only the most northerly appears on the Chalk Tithe map of 1840, these are all likely to be earlier, and could be medieval in origin.
- 2.3.83 Several salt works (salterns) (**1368**, **1369**) are recorded within the marshlands to the north close to the scheme boundary, and others more widely to the east (**1517**). Examples of investigated salterns within the salt marshes in Essex have been dated to the Roman period, but others of medieval date are also known on both sides of the Thames, and it is possible that those close to the scheme in Kent are also of this date. Ridge and furrow earthworks (**1371**) have also been recorded within the marshland. The presence of these earthworks, which are typical of medieval and/or post-medieval agricultural techniques, are indicative that areas of the marshland were suitable for cultivation within the medieval or post-medieval periods.

Parish of Shorne

- 2.3.84 The central and eastern part of the scheme and study area were situated within the parish of Shorne, which is shaped like an inverted L, with a western projection around the hamlet of Thong. The eastern part of the parish extends further north to the Thames foreshore and the western part, in which the site is situated, abuts the parish of Chalk to the north. The parish of Shorne extended as far south as Roman Watling Street (**1680**). The parish of Shorne slopes northwards towards marshland and the coastline. During the medieval and post-medieval period the elevated ground along the slopes of the North Downs in this area was historically used for arable farming whilst the marshland to the north was used for seasonal pasture. The settlement of Shorne, located east and north of the site, was probably founded by the 13th century at the latest, as the parish church of Saints Peter and Paul (**1083891**) dates from this period. The church of St Peter and Paul in Shorne is Grade II listed (**1083891**). This church has 12th century elements and may have been the focus of the later medieval settlement of Shorne. Several cropmarks recorded by the NMP close to the settlement of Shorne may be related to medieval or post-medieval activity, including a possible quarry (**767**) and possible pillow mounds (**764**) to the north-west of Shorne, and three earthwork banks to the south-east of the village (**765**).
- 2.3.85 Watling Street (**1680**) had a resurgence of use as a routeway during the later medieval period, following the rebuilding of Rochester Bridge in the 11th century and the Norman conquest (Allen *et al.* 2012, 582); south of Shorne the remnants of a hollow way (**1327**) were excavated along the line of Watling Street (here just north of the existing A2), and indicate the continuing use of this routeway. The road layout in the area of site shown on the 1842 tithe map (not illustrated) and on late 19th century OS maps (Fig. 13) is likely to have originated in the medieval period. This includes Thong Lane, Brewers Road, the Shorne-Ifield road and Bowesden Lane that cross the site. A sunken lane (**1334**) c.2m wide with flanking banks c.1m wide and 0.30m high aligned NE-SW was observed during a walkover in 2004 (Oxford Archaeology 2004, site 216). This lane is shown on the OS map of 1897 (Fig. 13) as an earlier alignment of Brewers Road leading from Watling Street (**1680**) to the village of Shorne. This lane may be medieval in date as the village of Shorne was very likely in existence by the 12th century. Within the south-eastern part of the scheme a later medieval silver coin (**3542**) was found north of the A2 within modern agricultural land. This find was probably an accidental loss.
- 2.3.86 Another later medieval settlement that was close to the scheme was the hamlet of Thong located within the central part of the scheme along Thong Lane. The modern part of this hamlet is mostly excluded from the scheme. Thong may date from at least the late 12th century as Gilbert of Glanvil confirmed the tithes of Rundale and Thuange (now Thong) to the church of Rochester during the reign of King Henry II (1154-1189). The landholdings of the church of Rochester in Thong continued until the dissolution when they were surrendered to the crown. In the late 17th century after the restoration this land was given back to the Dean and Chapter of Rochester (Hasted 1797). There are several clusters of later medieval findspots located east and west of Thong Lane just outside the scheme to the north-east (**897, 899, 900, 901**) and south-east of this settlement (**841-844, 866, 867, 897, 899**), indicating possible areas of former later medieval settlement activity.

- 2.3.87 The central part of the scheme may have been part of the manor of Randall during the later medieval period. Randall Manor house (**1458**) was located midway between Thong and Shorne and 450m from the scheme limits (Fig. 10). The site of the manor house was excavated from 2005-2015 by the Shorne Woods Archaeology Group (SWAG) and dated to the 13th-16th century. A cluster of later medieval findspots have been recorded 750m north of the site of Randall Manor. These have been recorded by metal detecting close to Shorne Ifield Road and within the area of the scheme. This includes find spots **909-913** including a silver coin (**913**) of Edward III dated to 1351-1361 AD. These finds spots are suggestive of possible later medieval settlement activity within the scheme to the north of Shorne Ifield Road.
- 2.3.88 The NMP cropmark data and the 2019 geophysical survey (Headland 2019) identified a number of possible medieval features within the central part of the scheme in the parish of Shorne including a trackway (**1819**) and an enclosure (**1818**). The trackway (**1819**) is orientated north-west to south-east before heading eastwards towards the settlement of Thong. A circular cropmark associated with trackway (**1819**) may be a building located adjacent to the trackway. The enclosure (**1818**) was recorded by the 2019 geophysical survey just north of the trackway (**1819**) as it continues towards Thong. This sub rectangular enclosure has inner partitions and an area of disturbance which may be the remains of a building. The enclosure also has a large number of discrete features likely to be pits. The enclosure is not shown on the Shorne Tithe map of 1842 (CTR 336A) or on the later 19th century OS maps (Fig. 13). This enclosure may be a possible medieval farmstead as it is located on a trackway (**1819**) heading eastwards towards Thong and north-westwards towards Gravesend (then Gravesham) and Milton. Both Gravesham and Milton were founded by the late 11th century and are recorded in the Domesday Survey (Palmer 2019).

Parish of Cobham

- 2.3.89 During the later medieval period Watling Street (**1680**) formed the parish boundary between Shorne to the north and Cobham to the south, except for Claylane Wood on the north, which was also part of Cobham parish.
- 2.3.90 The church of St Mary Magdalene, Cobham, is Grade I listed (**1350259**) and is located c.300m south of the scheme. The chancel of this church dates to c.1220 and it is therefore very likely that the settlement of Cobham had developed in the vicinity of the church by this date. The manor of Cobham was formed around c.1200 and was gifted to Henry de Cobham by King John. The late medieval manor house associated with this manor was located near or on of the late 16th Cobham Hall (**1095053**) which replaced it, and is probably indicated by a cropmark enclosure and trackway just to the south of the standing buildings (Fig. 7). Cobham hall is located 1.5km (nearly 1 mile) east of the church and 700m south of the site. The medieval park associated with this manor occupied the majority of the parish of Cobham (Hasted 1797). A medieval well known as St Thomas's Well (**1302**) is located within the north-western part of Cobham Park and within the scheme area, and was preserved *in situ* during the HS1 (CTRL) works. Cobham Park is now a Grade II* registered park and garden (RPG1), and remnants of the park pale (**1287**) have been recorded within the scheme area.

- 2.3.91 Several roads in the parish of Cobham and within the scheme may have originated in the medieval period including Henhurst Road and Halfpence Lane. Henhurst Road was altered during the HS1 (CTRL) and A2 widening, but its original position can be seen on later 19th century OS maps (Fig. 13). A further lane which forks (**3536**) east of Henhurst Road and west of Halfpence Lane can be seen on the Cobham tithe map of 1845 and later 19th century OS maps. This trackway may also be medieval in origin. These additional roads linked Watling Street (**1680**) with The Street in Cobham. Henhurst Road, Halfpence Lane and the two further roads may have had dispersed medieval farmsteads or settlements located either side of them.
- 2.3.92 The medieval manor and shrunken settlement of Henhurst, on the south side of Watling Street and either side of Henhurst Road, later became part of the parish of Cobham. This manor was in existence by the late 11th century. The manor was owned by Gotcelin de Hænherste before passing to Hubert de Burgh during the reign of Henry III (1216-1272). During the reign of Edward I, the manor was passed from Edmond Pakenham to the priory of Leeds in Kent until the dissolution. After this the manor was granted to Sir George Brooke lord Cobham who himself gifted the manor to Sir George Harpur of Sutton Valence during the reign of King Edward VI (1547-1553). The manor was still in existence in the late 18th century, and belonged to Percival Hart Dyke of Lullingstone (Hasted 1797).
- 2.3.93 Shorne Woods Archaeology Group have conducted documentary research and have concluded that the medieval Henhurst manor house was probably located in a loop of Henhurst Road that existed south of the scheme until this road was straightened in the early 20th century. Alternatively, it may have lain below Jeskyns Court, a Grade II listed (**1095060**) 16th century house further south, as the Jeskyn family leased Henhurst manor house from the Harpurs in the 15th century (Cockett 2018).
- 2.3.94 The medieval settlement of Henhurst may have been located either side of Henhurst Road, south of the A2 and north of Jeskyns Road to Cobham. The post-medieval and modern hamlet of Henhurst is located either side of Henhurst Road in a linear pattern. It is likely that Henhurst had a dispersed settlement pattern in the medieval period and this is suggested by archaeological evidence. In 2007, part of a medieval settlement including a sunken-floored building dating to the 11th-13th century (**1306**) was found just south of the Watling Street (**1680**) and just north of the scheme during the A2 widening works (Allen *et al.* 2012, Pond D South, 525-535). This settlement was located 0.5km east of Henhurst Road and on the 1st edition OS map of 1869 (not illustrated) this area is labelled as *Henhurst Dale*. A number of other medieval features (**3535**) were also recorded as part of the A2 works just east of the (pre-later 20th century) Henhurst Road and just north of the site. This excavation at Bodley's Yard identified a series of medieval or later field boundaries perpendicular to Watling Street (**1680**) and some undated pits and postholes.
- 2.3.95 Claylane Wood may have been part of the manor of Henhurst in the later medieval period. Within the Claylane Wood a trackway was recorded which was orientated NE-SW (**762**). This trackway may be medieval in date and may have linked the settlement of Thong via Watling Street.

Parish of Ifield

- 2.3.96 The church of St Margaret, Ifield, is Grade II listed (**1350862**) and is located east of Church Road and just west of the scheme. The church contains a medieval window in the south wall of the chancel but was mostly rebuilt in the late 16th century. The parish of Ifield may have originally been quite large but by the mid 19th century it comprised only the church, a small area of land and a few houses along Watling Street. The church is situated by itself just east of Church Lane, but may originally have been associated with adjacent medieval settlement. The deserted medieval manorial settlement of Cossington (**1010710**) is a scheduled monument located 1km south-west of the church. The scheduling entry states that this settlement was part of the larger Ifield estate, but was sold to a member of the Cossington family in the late 13th or early 14th century.
- 2.3.97 Church Lane at the western edge of the scheme is presumably medieval, given that the church (**1350862**) had a medieval foundation. This road originally continued north-eastwards from the church before turning north-west towards Watling Street (Fig. 13), but was altered by the construction of HS1 and A2 widening. The post-medieval village of Singlewell-Ifield was located at the intersection between the A2 and Church Lane (Fig. 13), and the medieval settlement of Ifield may also have been here. A parallel set of linear cropmarks orientated NE-SW (**3540**) were recorded in the field east of the church of St Margaret. This may have been a medieval road which linked Watling Street with the church of St Margaret and Church Lane.
- 2.3.98 A 13th century ritual pit (**1521**) containing a partially butchered cow, a pregnant sow and a dog was found during the A2 widening just east of Church Road (Allen *et al.* 2012, 534-535). If the medieval settlement of Ifield was located along Watling Street this pit would have been located several hundred metres south of the settlement.
- 2.3.99 Part of a medieval settlement (**1313**) was identified in the parish of Ifield and east of Church Road during the HS1 works. Medieval features included boundary or driveway ditches parallel to Church Road, and a number of other ditches, pits and a hearth, dated between c.1050-1250, and this may have been part of the medieval settlement of Ifield. Further medieval features, with a similar date range, were recorded in an area of burnt sarsen stones to the east of Church Road, suggesting field clearance during a phase of agricultural intensification (Bull 2006). The HER notes that north-south aligned cropmarks (**1594**) south of the church and just west of the site may be lazy beds, and these could date from the medieval or post-medieval period. A medieval marl or chalk pit (**1532**) is also recorded nearby within the chalk along the western edge of the scheme.

Parish of Northfleet

2.3.100 The scheme has only a very limited impact in the parish of Northfleet west of Ifield (Fig. 10), and so is not dealt with in any detail here. A medieval settlement (**3104**) adjacent to the Late Saxon settlement (**3143**) found in the bottom of the Downs Road dry valley continued until the 12th century, and just to the south a series of enclosures and a working hollow containing two ovens (**3118**) of 12th-13th century date were probably associated. A brick clamp (**3121**) was found several hundred metres to the west, and this contained bricks dating 1450-1700 AD, so may have been late medieval in origin. Further east, and midway between Downs Road and Tollgate Junction, a medieval settlement (**3120**) of 12th-14th century date was uncovered straddling the lines of HS1 and the new A2, consisting of an enclosure to the south and a network of smaller plots to the north, both containing buildings. This lay only 250m south of the scheme, but other than a possible trackway and field, medieval activity did not continue north across the A2 Activity Park.

Post-medieval period (Fig. 11)

2.3.101 During the post-medieval period the landscape of the scheme area primarily comprised agricultural land interspersed by small settlements and farmsteads. The Gravesend to Stroud road (now the A226) was upgraded to a turnpike road in 1711. The Tithe map of 1840 shows that St Mary's Church was isolated within its triangular area of land, and that at this date no post-medieval buildings stood around it. The hamlet of Thong is located in the centre of the scheme area but is excluded from the scheme. Cobham Park remained an important estate, and associated with this is a scheduled reservoir south of the scheme (**1012964**).

2.3.102 The tithe maps of Chalk (1841), Shorne (1842), Cobham (1845) and Ifield (1839) held at the Kent History Centre revealed a variety of post-medieval features within these four parishes. This documentary information, together with features shown on later 19th century OS maps, are discussed below along with findspots and sites noted through excavation.

Parish of Chalk.

2.3.103 The historic core of the village of Chalk was located 400m north-west of the scheme. This village also had a dispersed settlement pattern along Church Lane, Petticoat Lane and Higham Lane. The Chalk Tithe map of 1840 indicates the use and ownership of the different fields of the site in the mid-19th century. The majority of the scheme within the parish of Chalk was in use as arable land associated with the estate of John Stuart Earl of Darley of Cobham Hall. The tithe map shows three manorial boundaries within the site which may have been formed in the medieval period. This includes the eastern boundary of West Court (**3528**), the western boundary of East Chalk (**787**) and the parish boundary of Chalk and Shorne (**3529**). A central part swathe of the site either side of the A226, east of Castle Lane and east of boundary (**3528**) was arable land owned by William Brown of Philborough Farm (now Filborough) (**1089020**). The tithe map of 1840 shows that a number of field boundaries within the scheme were removed by the mid-19th century and larger arable fields were created. One field boundary (**1852**) at the very south of the site was noted during the walkover as a low bank and this is likely to be post-medieval in date.

- 2.3.104 The scheme area in the parish of Chalk contains evidence for post-medieval industrial activity including quarry pits (**792, 793**), and large chalk pits (**776, 805**) and a smaller one (**777**) were also located in the north-western part of the scheme.
- 2.3.105 Other post-medieval features primarily consist of cropmarks associated with the agricultural use and management of the land (**801-803**). A number of post-medieval findspots (**833, 1093, 1095, 1191**) within the parish may be accidental discards in agricultural land.
- 2.3.106 The Thames and Medway Canal (**1449**) passes through the marshland in the northern part of the scheme area. The canal converted into a railway in the mid-19th century and the remnants of a station (Milton Range Halt) are located on the scheme boundary (**1542**). A post-medieval ditch drainage ditch (**781**) was recorded as a cropmark in this northern marshy area of the scheme.

Parish of Shorne

- 2.3.107 During the post-medieval period the central-southern and central-eastern part of the scheme comprised agricultural land located adjacent to the hamlet of Thong. The roads in the vicinity of this part of the scheme that are on the shown on the 1842 tithe map and the later 19th century OS maps (Fig. 13) include Thong Lane, Shorne Ifield Road and two trackways through Randall Woods (now Shorne Woods. This includes one north-south trackway which led southwards from Shorne Ifield Road leading to Watling Street and one east-west trackway which continued south-eastwards towards Watling Street. Two 17th century (or earlier) listed buildings are situated close to this part of the scheme including the Grade II listed White Horse Cottage (**1083901**) located west of Thong Lane and the Grade II listed Baynards Cottage (**1252853**) south of Shorne Ifield Road. This cottage is shown on the Shorne Tithe map of 1842 and the late 19th and early 20th century OS maps but was demolished by the late 20th century.
- 2.3.108 The Shorne Tithe map of 1842 (CTR 336B) indicates that the eastern- central part of the scheme was owned by the Trustees of the Earl of Darnley. The Darnley family held Cobham Hall and a large estate in this area including the manor of Randall. These fields were in use as arable and pasture fields apart from a small chalk pit just east of Thong Lane. Muggins Chalk Pit is located just outside the scheme. Muggins Lane east of the pit defines the eastern edge of the scheme here, and this trackway led north-westwards towards Gravesend and a branch also continued to St Mary's Church. The presence of several post-medieval chalk pits in this area on the historic maps suggests there may be more located within the scheme. If these existed, they may have been situated adjacent to Thong Lane, Shorne Ifield Road and Muggins Lane.

- 2.3.109 The remains of two adjacent post-medieval buildings, an oast house (**1535**) and a cottage (**1815**) may be located just north of Shorne Ifield Road within the eastern part of the scheme. The cottage (**1815**) appears on the tithe map of 1842 as a small rectangular building (described as cottage and garden in the schedule) within a triangular plot of land. The later 19th century OS maps have the label 'Baynards' in this area but this may relate to the 17th century listed cottage south of Shorne Ifield Road (**1083901**) (Fig. 13). The cottage within the scheme still appears on the mid-19th century OS maps but has since been demolished. The nearby oast house (**1535**) does not appear on the 1842 tithe map but does appear on the later 19th century maps (Fig. 13). A rectangular building is shown on the 1864 OS map and by 1897 the building had a roundel on the north-west side which is suggestive of an oast house (Fig. 13). Oast houses were used for drying hops used as part of the brewing process, and are round with a distinctive cone-shaped roof. This building appears to have been extant until the later 20th century when it was demolished.
- 2.3.110 The Shorne Tithe map of 1842 (CTR 336B) and the OS map of 1864 (Fig. 13 – inset) indicate that several buildings and possibly a pond (**1140**) were located east of the cottage (**1815**) including several cottages and three agricultural buildings to the west. These buildings were redeveloped by the late 19th century as shown on the OS map of 1897, which labels these buildings as Upper Ifield (Fig. 13). The geophysical survey recorded an area of disturbance within the scheme and just west of the Upper Ifield cottages, and this may indicate the demolished remains of the buildings shown on the 1842 tithe map and the pond and buildings shown on the 1864 OS map.
- 2.3.111 To the west of Thong a road, which can be seen on both the Tithe map and the 1897 OS map, headed north-westwards towards Gravesend (Fig. 13). Most of the fields in this part of the scheme were also owned by Earl Darnley. These fields were used for arable purposes apart from two pasture fields located adjacent to the settlement of Thong.
- 2.3.112 Within the south-eastern part of the scheme and north of Watling Street the Shorne Tithe map shows Brewers Road and Bowesden Lane, both of which are still extant. Both roads led to Shorne Ridgeway and northwards towards Shorne Village. As discussed above, Brewers Road has altered course, and its former course is preserved as a sunken lane (**1334**). By the 16th century (or possibly before), two Grade II listed 16th century cottages (**1369994**, **1346412**) show that the village of Shorne had split into two parts, one located 1km NNW of the site and the other located 300m north of the site along Brewers Road. Another building, Boghurst Cottage (**3531**), is located just west of Brewers Road and appears to still be extant. This cottage is within the scheme area but in an area that will not be trenched and is now in use as part of The Nook Pet Hotel.

- 2.3.113 The remains of a post-medieval brickworks (**1787**) may be located within the south-eastern part of the scheme. The Shorne Tithe map of 1842 (CTR 336) shows that a square area of land located just north of Watling Street with a small building to the east. This parcel of land is labelled 324, Brick Yard Cottage belonging to the Earl of Darnley's estate. The later 19th century OS maps show a brickworks with two kilns and several outbuildings. The brickworks also shown on the early 20th century maps but was abandoned by the 1930s. It appears that the southern part of the complex, including one of the two kilns and other structures, has already been removed by the A2, but it is possible that the remains of the northernmost brick making kiln survive within the scheme area.
- 2.3.114 The eastern part of the scheme to the south of the village of Shorne was also mostly in use as arable land on part of the Earl of Darnley's estate. A post-medieval copper alloy token (**3543**) found here may have been a chance loss. This arable land formed part of Park Pale Farm (**1136**) at the eastern edge of the wider Cobham Hall manor estate, and this may have been the reason for its name. The post-medieval park pale itself (**3532**) was located within the scheme just east of the farm and was aligned roughly NE-SW. This boundary formed the parish division between Shorne and Higham as well as the edge of the Cobham estate. This boundary was preserved as a hedgerow in the later 19th century (Fig. 13) but was removed in the early 20th century and became just a parish boundary on a map. It is possible that some of this park pale and parish boundary survives as a feature below ground. It is also possible that this boundary may be medieval rather than post-medieval in date.
- 2.3.115 Park Pale farm was occupied by William Langford, and the farm buildings themselves are shown on the 1842 tithe map and 1897 OS map (Fig.13), but it is unclear whether these are still extant. This area is now in use as Harlex Haulage Services industrial site, but there are a few buildings in the southern part of this area which could be the old farm buildings. A NW-SE field boundary shown on the 1842 tithe map just north of Park Pale Farm forms the boundary between two fields within the scheme. This field boundary can be seen on satellite imagery as a linear cropmark. The 1842 tithe map and the 1872 OS map (not illustrated) show a north-south aligned field boundary (**3541**) within this part of the scheme. This boundary was removed by 1897 (Fig.13).
- 2.3.116 A number of post-medieval features were recorded by a walkover in 2004 just north of the A2 and just north of the scheme. This includes several clay pits (**1332**), a field bank (**1333**), several drainage ditches (**1336**, **1344**, **1348**, **1350**), an undated platform (**1342**) and a concentration of post-medieval brick rubble from a former structure (**1337**).

Parish of Cobham

- 2.3.117 During the post-medieval period the part of the parish of Cobham within the scheme consisted primarily of agricultural fields and woodland. As discussed above, Church Road and Halfpence Lane and the two NE-SW aligned roads (**3536**) may have originated in the later medieval period (Fig. 7). In the later 19th century the right fork of the NE-SW aligned road (**3536**) was known as Battle Street at the southern end and Scotland Lane for most of its route. Both roads (**3536**) had been reduced to footpaths by the early 20th century. There were post-medieval farms in this area including one to south of Orchard House (**1124**) and a farmstead on Battle Street (**1126**), both outside the scheme.

- 2.3.118 In the post-medieval period Cobham Park extended as far west as Halfpence Lane and as far north as Watling Street (the A2). To the south it extended to Lodge Lane and cut across agricultural fields. To the east it extended almost as far as Knights Place Farm. Two Cobham Park Pale lines have been recorded by the HER within the study area south of Watling Street (**1287, 1672**), one of which was investigated by trenching during the construction of HS1 (Booth *et al.* 2011, 462). Other post-medieval features have been recorded within the park and south of the scheme. This includes a ha-ha, hollow-way and kennels (**1327**), Brewers Gate gatehouse (**1328**) and a 17th century conduit (**1317**).
- 2.3.119 The wider Cobham Hall estate extended much further than the home park. The southern part of the scheme just west of Halfpence Lane also belonged to Cobham Hall in the 19th century. This area was a mixture of woodland and rough land, and there were also several buildings, including the 16th century house known as The Mount, now Grade II listed (**1096324**) which is located not far south of the scheme. Other buildings included a kennels and a house and garden, which were probably demolished in the mid-20th century when two parts of an RAF camp (**1298, 1324**) were built in this area.
- 2.3.120 Claylane Wood belonged to the parish of Cobham and was located north of Watling Street. The Cobham Tithe map of 1845 (CTR 96B) shows that Claylane Wood had several different owners including the Earl of Darnley. The tithe map and later OS maps (Fig. 13) show that several buildings were located just north of the A2 and along the southern boundary of the scheme. A cottage (**1822**) was described as pightle and cottage in the ward schedule and belonged to Medhurst Troughton. The word pightle means a small field or enclosure. These cottages appear on the OS maps of 1872 and 1897 but are not shown on mapping after this, so they must have been demolished. A possible post-medieval sand pit (**763**) is also recorded by the HER within Claylane Wood. This is recorded close to two earthworks, possible trackways (**762**) discussed above as medieval trackways. These trackways could, however, be post-medieval, as one of them is in alignment with a trackway shown on the later 19th century mapping (Fig.13).
- 2.3.121 Evidence of post-medieval industrial activity. A mid to late 18th century brick kiln (**1533**) was found during construction of HS1 just south of the A2. In addition, the Cobham tithe map of 1845 shows that the right-hand fork of the NE-SW aligned road (**3536**) was known as Brick Hole Lane. Brick Hole Field, presumably the site of quarries, was located south of the scheme, towards the settlement of Cobham. The 1897 OS map (Fig. 13) also shows two large chalk pits north of The Street in Cobham, both south of the scheme.

Parish of Ifield

- 2.3.122 The Ifield tithe map of 1839 shows that this parish was very small, containing only the church of St Margaret, Ifield (**1350862**) located east of Church Road and a handful of houses along Watling Street. The parish contained agricultural land east of Church Road and also an area north of Watling Street. The part of this parish within the scheme was in use as arable land owned by Thomas Colyer Esq and John Hubble. All of the field boundaries shown on the 1839 tithe map and the OS map of 1897 (Fig. 13) were removed in the 20th century. The settlement of Ifield became known as Shinglewell or Ifield in the later 19th century, and was absorbed into Gravesend during the 20th century.

2.3.123 The HS1 excavations found three possible post-medieval quarries (**1470**) just west of the scheme within this parish, dated between the 16th and 20th centuries. The third quarry was a multi-chambered one.

Modern (Fig.12)

2.3.124 The scheme area in Kent has remained largely in agricultural use into the modern period. A number of post-medieval field boundaries were removed in the 20th century to create larger arable fields. A linear WNW-ESE cropmark feature (**804**) within the western part of the scheme is shown by 20th century OS maps to be a footpath created in the 1930s and used until the later 20th century, but has since been abandoned, as this part of the field has reverted to arable use.

2.3.125 A number of extractive industries were located within and just outside the scheme in the 20th century. One quarry (**1562**) within the north-western part of the scheme was converted to an air raid shelter during the Second World War. A cluster of 20th century industrial sites were located in the southern and south-eastern part of the scheme and surrounding area. They include the Cobham Coal mine (**1295**), which was located just south of the A2. This coal mine was in operation from 1947-1953 and it is unknown if the tunnels extend under the site. In the mid to later 20th century several large clay pits (**1492**, **1500**) were excavated just west and north of Brewers Road. The clay pit west of Brewers Road (**1500**) had an associated tramway (**1340**) which was installed by 1939 to move the extracted clay towards a processing wash plant works (**1338**) just north of the scheme. Remains of this wash plant in the form of a wash pit (**1338**) and tramway (**1340**) were observed during a walkover in 2004 (Oxford Archaeology 2004) and may extend into the scheme. A nearby modern sluice gate (**1341**) may be associated with the wash plant.

2.3.126 In the 1930s The Laughing Water Restaurant and Tea Rooms (**1280**) was constructed within the south-eastern part of the scheme. This was owned by the Darnley family and had an associated swimming pool and boating lake. This restaurant was destroyed in a fire and the site is now used by The Inn on the Lake Hotel.

2.3.127 The Eastcourt Marshes on the Thames floodplain on the north were utilised as Milton Rifle Range (**1422**) during the 19th to 20th-centuries, remains of which are extant within the area. The Thames and Medway Canal (**1449**) passed through the marshland, and the canal was later converted into a railway, of which the remnants of a station (Milton Range Halt) are located on the scheme boundary (**1542**).

2.3.128 The remnants of earthworks associated with an early 21st-century golf course (**768**) have also been recorded within the Filborough Marshes further to the south.

RAF Gravesend and associated RAF camps

- 2.3.129 Gravesend Airport (**1459**) occupied a substantial area of land within and directly to the west of the scheme area including a U-shaped road (**1598**). The airfield was first constructed as a private airfield in the 1930s before being utilised as RAF Gravesend (**1408**) during the Second World War (Godden and Piggott 2020). Anti-aircraft batteries (**1429, 1430, 1454**) were located around the vicinity of the airfield within the bounds of the scheme. A light anti-aircraft battery (**1430**) identified as a square cropmark surrounded by a circular feature by the NMP cropmark survey (Fig. 7) was located in the north-western part of the scheme. This battery was probably destroyed by the construction of the Southern Valley Golf Course. A building known as Polperro (**1435**) located just outside the site and south of the A226 was used as an Anti-Aircraft Headquarters during the Second World War and was probably the headquarters for the co-ordination of the local batteries. Further Second World War structures (**1403, 1411, 1412, 1562**), including several road blocks, also lay just outside the area of the scheme. Two Second World War aircraft crash sites are recorded just west of the scheme (**1553, 1554**) and one within the southern part of the scheme (**1559**).
- 2.3.130 Five RAF campsites were sited to the south of the A2 and were associated with RAF Gravesend. Godden (2020) sourced an Air Ministry plan which shows the layout and position of these camps (Godden and Piggott 2020, Figures 13 and 14). These camps were located in a dispersed pattern in Ashenbank Woods within and around the scheme. These were designated: Site 1 (**1300**), Site 2 (**1331**), Site 3 (**1299**), Site 4 (**1298**) and Site 5 (**1301**). Sites 1, 3, 4, and 5 were located south of the A2. All of these camps are located wholly or partly within the scheme although parts of Sites 3 has been destroyed by the A2 widening and HS1 (CTRL) works. The dispersed camp may have been a target for aerial attack as several bomb craters (**1441**) are located c.200m north of the scheme. The camp was used after the Second World War to house demobilised service personnel and homeless people. It was then used as temporary council house accommodation in the early 1950s (Rootes 2017). A walkover in 2019 for the LTC scheme confirmed that structures (**1835-1845**) survive within the former camps.
- 2.3.131 Site 1 (**1300**) of the RAF camp was located within the scheme. A visit to this camp in 2007 identified the remains of building bases and tarmac roads. A visit to the Site 1 camp in 2019 identified an area with several depressions (**1835**), a probable toilet block (**1840**) and a concrete opening, possibly for a shaft (**1841**).

- 2.3.132 The Site 2 camp (**1331**) was also located within the scheme, just north of the A2. Oral history from an inhabitant at the camp suggests that the majority of the buildings in Site 2 were Nissen Huts (Rootes 2017). The majority of Site 2 camp foundations appear to have been left in situ and the only encroachment into this site was from a car park associated with the Inn on the Lake Hotel (see below). Before the car park was created a small part of the camp in Land Parcel 84 may have been removed. A walkover of this site in 2004 recoded a number of brick and concrete structures including two underground air raid shelters, three concrete platforms, two drains and a concentration of brick rubble (Oxford Archaeology 2004). The two RAF air raid shelters within the site were surveyed in 2010 by Victor Smith (report with Kent HER). The 2019 walkover as part of the LTC scheme (Godden and Piggott 2020) identified two earthworks (**1843**, **1844**) and one structure (**1845**) within the Site 2 camp (**1331**).
- 2.3.133 Site 4 (**1298**) of the camp was located within the scheme just south of the A2 and the HER entry notes that two air raid shelters that were located in this camp were removed as part of the HS1 (CTRL) works. The 2019 walkover also recorded several extant features within the Site 4 camp including a rectangular shaft with a metal lining at the top (**1836**) a concrete wall (**1837**), a hole with a rubble fill (**1838**), a drain with a manhole cover (**1839**) and a probable air raid shelter (**1842**).
- 2.3.134 Site 5 (**1301**) was located across part of the scheme, south of the A2. A visit in 2007 noted that the bases of several huts were observed along with three tarmacked roads and three surviving air raid shelters. The air raid shelters are semi-buried structures of pre-cast concrete, with brick entrances.
- 2.3.135 Other than the air raid shelters, the buildings associated with this camp do not appear to have been formally surveyed. There may be more structures located below ground associated with this camp, including within the area of the scheme.
- 2.3.136 A First World War heavy anti-aircraft battery (**748**) was located at Cobham, just south of the scheme, and a Second World War Civil Defence Depot (**1728**) was located just north of The Street in Cobham and just south of the scheme.
- 2.3.137 In the late 1990s the Southern Valley Golf Course was created on the central - western side of the scheme, overlying part of the former Gravesend airfield. The landscaping of this area, which included the construction of a number of sand bunkers, may have truncated or destroyed archaeological features located in this area. A possible undated boundary ditch (**1428**) was located within this area but appears to have been destroyed by the golf course. The geophysical survey (Headland Archaeology 2019) did not detect any archaeological features in this area (Fig. 5a).
- 2.3.138 In the later 20th and early 21st century several roads that bisect the scheme were reconfigured as part of the HS1 and A2 widening works. This included changes to Church Road, which was diverted south-eastwards to the Henhurst junction. Henhurst Road was also reconfigured (Fig. 13). Three roundabouts were added to this junction with the A2 (Fig. 3).

- 2.3.139 Jeskyns Community Woodland was created in 2007 south of HS1 and east of Henhurst Road, and this is 360-acre area of newly planted woodland, meadows and orchards. The landscaping as part of this community park may have removed archaeological features within the footprint of any intrusive works.
- 2.3.140 **Undated features including cropmarks (Figure 7b and 11).** Numerous undated cropmark features, comprising ditches, enclosure and pits, have been identified across the higher ground in the northern and central part of the scheme area. The majority of these features are concentrated within the central area, where similar features of prehistoric, Romano-British and medieval date have been identified. The majority of these unknown features have been discussed above within the prehistoric, Roman, medieval or post-medieval section. Where this data was attached to a shapefile this is shown on Figure 7b and may also be shown on Figure 11.
- 2.3.141 Within the scheme the only undated features that have not previously been mentioned include the cropmark of an enclosure (1399) within the centre of the scheme and an enclosure to the north-west of the scheme (1622). These data points from Kent HER did not have any polygon data attached. Two undated findspots (**880, 1038**) have also been recorded within the northern part of the scheme.

2.4 Archaeological Potential

- 2.4.1 **Late Upper Palaeolithic and Mesolithic.** In the absence of significant survey or development, activity of these periods is normally represented only by occasional findspots. There has only been limited archaeological investigation within the main central part of the scheme area in Kent, and that largely limited to gas pipelines. The recovery of Mesolithic struck flints from the central part and the south-west edge of the scheme area, and of axes found within a dry valley towards the south end, together with the large quantities of material from survey in the hinterland of the scheme at Shorne and Ranscombe and flints scattered along the A2 to the west, makes it likely that further activity of these periods will be found within the scheme area. A series of dry valleys run across the scheme area, and valley bottoms and floodplain areas are both potentially areas where *in situ* activity may have been preserved by colluvium or alluvium; the former may also provide evidence of eroded activity areas on higher ground. The potential for Late Upper Palaeolithic activity must therefore be considered to be moderate, and for Mesolithic activity to be high.
- 2.4.2 **Neolithic and Early Bronze Age.** Neolithic monuments are known to the west and south of the scheme, and barrows or ring ditches of proven Early Bronze Age date both within and immediately adjacent to the scheme, indicating that burials are likely to be found, while scattered pits and areas containing struck flint also attest to settlement activity. Further ring ditches are known from geophysical survey and cropmarks within the scheme area, and these are likely to be of similar date. The same considerations regarding valley bottoms and the floodplain are relevant as for the Mesolithic period. The potential for encountering archaeology of Neolithic date must therefore be considered to be moderate, and for early Bronze Age date to be high to very high.

- 2.4.3 **Later prehistoric: Later Bronze Age and Iron Age.** One area of Iron Age pits, gullies and ditches has been found within the scheme south of the A226, associated with a significant concentration of findspots including coins, and investigations in the central and western parts of the scheme have also revealed settlement of the later Bronze Age and Iron Age. Both settlements and burials of these periods have proved to be common within and adjacent to the investigated southern edge of the scheme area, and along the western extension. A variety of enclosures of probable later prehistoric date has been identified through cropmark and geophysical survey evidence, and other finds of this period have also been recovered from the scheme area. The potential for archaeology of both the later Bronze Age and Iron Age periods within the scheme is considered to be very high.
- 2.4.4 **Roman.** Watling Street runs along the south end of the scheme, and Roman settlements of varying status have been found close to this, with clear potential for further roadside settlement or other activity. A Roman town (**1999**) was located at Springhead and this included a temple complex and Roman cemeteries either side of Watling Street. It is possible that small traces of the Roman road surface may survive under the western part of the scheme but much of the Roman road and adjacent roadside activity would have been removed by the development of the A2 in the 20th and early 21st century.
- 2.4.5 A villa was found just west of the scheme at Chalk, and a concentration of cropmarks, features, a cemetery and finds including building material and coins strongly suggests that another relatively high-status settlement lies not far south of St Mary's church. Both Chalk and St Mary's Church lie adjacent to the A226 that links Gravesend to Rochester, and there is therefore potential for confirming the existence of a former Roman road running past these settlements to Rochester. This road perhaps once linked to a north-south road leading to a river crossing between Gravesend and Tilbury (a possible Roman road ran from Brentwood to the Thames foreshore at West Tilbury along the course of the A128 (Historic England 2019, Linear 385), but medieval and later quarrying is likely to have removed all trace of it below Gravesend (Hiscock 1968).
- 2.4.6 A variety of other cropmark enclosures within the scheme area appear to coincide with Roman findspots, and have been dated as Roman in the Kent HER. Some of these are linked by trackways, which may therefore prove also to be of Roman origin. Roman burials have been found both in association with settlement enclosures, major ditch boundaries and as separate cemeteries in the vicinity of the scheme, so there is high potential for further burials within the scheme area. Kilns have been found just outside the limits of the scheme towards the north end of the scheme area in Kent. Although the outcrop of sand and clay on which the kilns were found lies mainly to the east of the scheme, a narrow band also crosses the scheme, so there is also potential to discover more kilns within the scheme corridor. Overall, the potential for encountering archaeological remains of Roman date is very high.

- 2.4.7 **Medieval.** Only limited evidence of early medieval activity has been found within the scheme area in Kent. Finds and graves have reportedly been found within Claylane Wood, although no certain evidence survives, and early medieval metal finds have also been recovered from south of the A226 close to St Mary's Church, which is possibly the site of a late Saxon church. It is likely that there was formerly a settlement around the church, and this may have lain to the south close to the A226, particularly if this was in origin a Roman road. The finds here could also indicate early medieval pagan burials prior to the establishment of the church, or could possibly only be chance losses by travellers between Gravesend and Rochester. A penny of Coenwulf was also found at East Court Farm to the north of St Mary's Church, and may instead suggest that the settlement was located north of the church, along Church Lane. Although there is currently no evidence within the scheme area, Anglo-Saxon burials are often found in association with prehistoric barrows in Kent, and there is therefore also the potential for finding Anglo-Saxon burials within or around the ring ditches known from geophysical survey or as cropmarks within the scheme area.
- 2.4.8 Settlement evidence of the Anglo-Saxon period is more difficult to locate, as it does not ordinarily show up well on cropmark or geophysical surveys, nor do settlements (other than those of high status) contain metal finds. A probable waterhole of this period was found within the scheme on the north side of Watling Street (Allen *et al.* 2012, 488-491), and an isolated sunken-floored Anglo-Saxon building (**3230**) west of Northumberland Bottom. Late Saxon settlement was found south of the scheme at Downs Road on the line of HS1, and two Saxon corn-driers (**2377**) 400m north-west of the west end of the scheme. The evidence of possible settlement associated with St Mary's Church, Chalk, is strong, although this may well lie outside the limits of the scheme. There is also potential to find evidence of the late Saxon settlement of Henhurst. Overall, the potential for finding archaeology of the early medieval period is moderate to high.
- 2.4.9 For the later medieval period, the antiquity of East Court farm to the north of St Mary's Church is not considered in the Kent VCH, but may represent the former site of the manor, or of the home farm attached to it, with associated medieval settlement within the scheme along the west side of Church Road. Medieval settlement in the vicinity of Henhurst (possibly known as Henhurst Dale) was found on the south side of Watling Street during the A2 Improvements (Allen *et al.* 2012), and it is possible that further roadside settlement of this kind may exist further to the east. Generally, however, the settlement pattern in north Kent is of scattered farmsteads, and this is not an aspect of the period that was dealt with in the Kent VCH. Several medieval hamlets or farmsteads of 11th-12th century date were found adjacent to the western part of the scheme including a settlement at Wingfield Bank (**2348**), possibly the hamlet of Wenifalle and a medieval settlement near Downs Road (**3104**, **3118**, **3119**) and another at Northumberland Bottom (**3120**).
- 2.4.10 Salterns of medieval date are recorded on the Thames floodplain just east of the scheme, and there is potential for further such structures to be found within the scheme corridor on the Thames floodplain. Overall, therefore, the potential for later medieval archaeology within the Kent part of the scheme is moderate.

2.4.11 **Post-medieval and modern.** Buildings and other remains of the post-medieval period are scattered throughout the scheme area of the scheme in Kent. The archaeological potential of the surroundings of the early post-medieval standing buildings, and of the former 19th century brickworks, are of particular note. In addition, remains of the Gravesend airfield used by the RAF in World War II and its associated defences are likely to be found below ground, and five Second World War RAF camps were located within the south-eastern part of the scheme. Several walkovers have indicated that remains of these camps exist above and below ground. Another Second World War camp (**2421**) was located at Northumberland Bottom just south of the scheme, but was recorded and removed for HS1. The potential for encountering remains of this period is very high.

3 Project Aims and Objectives

3.1 Introduction

- 3.1.1 The aims set out in section 3.2 below cover all of the area within the scheme limits, and deal with the trial trenching to be undertaken in both Phase 1 and Phase 2. The specific aims also deal with all of the scheme area in Kent, but do not include those for Palaeolithic remains, which will be dealt with in the separate WSI for the Palaeolithic, nor those for the deep sequences of deposits on the Thames floodplain, for which the deposit model and further geotechnical information should enable investigation to be refined and targeted.

3.2 General Aims

- 3.2.1 To establish the presence or absence of archaeological remains within the limits of the scheme, and the extent of any areas where remains appear likely to be absent;
- 3.2.2 In areas within the scheme limits where archaeological remains are known or suspected, to clarify the reliability of the cropmark or geophysical survey evidence;
- 3.2.3 In areas within the scheme limits where no archaeological remains are indicated by aerial or geophysical survey, to clarify whether this apparent absence of remains is supported by an absence of archaeological features from sample trenching;
- 3.2.4 To determine the degree of complexity of any surviving horizontal or vertical stratigraphy, and in particular, to investigate areas where topography indicates the likelihood of deep deposit sequences for evidence of buried archaeological horizons and palaeo-environmental sequences;
- 3.2.5 Where remains are present, to determine the period(s) represented, the extent, state of preservation and character of the archaeological remains;
- 3.2.6 To establish the range and state of preservation of archaeological artefacts, and through their recovery and examination, to establish the potential for information about the economy, status and contacts of past inhabitants of the scheme footprint;
- 3.2.7 To determine whether palaeo-environmental remains are preserved within the scheme limits, and, where these are found, to determine their types (eg, charred plant remains, waterlogged remains, molluscan remains), state of preservation and potential for environmental information. This will be achieved through the recovery of samples from sedimentary sequences and archaeological features suitable for assessment of a range of palaeoenvironmental remains (eg. charred and waterlogged plant remains, charcoal, insects, pollen, diatoms, ostracods/foraminifera and molluscs) and scientific dating (eg. radiocarbon and OSL dating);

- 3.2.8 To investigate and record the extent, character and chronology of the sedimentary sequences found during trial trenching, in particular those immediately adjacent to and in floodplains, contained within palaeochannels or in dry valleys, and to use the data to refine existing geoarchaeological (predictive) deposit models.
- 3.2.9 To place any identified archaeological remains into their local and, where appropriate, regional or national context, and to assess the implications of any such discoveries for our current understanding of settlement and landscape change in the wider area, including an assessment of the associations of any remains with reference to the historic landscape;
- 3.2.10 To provide sufficient information to enable the LTC archaeological advisor, in consultation with the Key Archaeological Stakeholders, to determine the significance of the archaeological assets identified within the land parcel;
- 3.2.11 To provide reports upon the discoveries to inform the Environmental Statement (ES) supporting the Development Consent Order (DCO) and support the preparation of a robust further archaeological mitigation strategy for the Enabling Works and Construction phases of the scheme;
- 3.2.12 Following the DCO, to deposit the report in the public domain, and to generate an accessible and useable archive which will allow future research of the evidence to be undertaken.

3.3 Specific Objectives

- 3.3.1 To conduct the programme of archaeological investigation within the general research parameters and objectives defined by the South East Research Framework (SERF), <http://www.kent.gov.uk/leisure-and-community/history-and-heritage/south-east-research-framework>, and to take account of the aims and objectives of the Greater Thames Estuary Historic Environment Research Framework. All of the aims will not be repeated here, as many can only be addressed effectively during further archaeological mitigation. The aims set out below are those thought appropriate to trial trenching.
- 3.3.2 Overarching research themes that span a wide range of periods include:
- 3.3.3 Chronologies and processes of change – specific aspects of innovation need further study, including monument comparisons, tradable artefacts (such as stone axes and Roman foodstuffs), animal and plant introductions, technological innovations (such as Dutch drainage techniques and duck-decoy ponds), the spread of ideas and people, including evidence for migration into and within the region.
- 3.3.4 Landscape and environment – the importance of inter-relationships between sites and/or material remains, agricultural advances and the economic growth stemming from them, changes caused by agricultural disruptions and other human activities, the inter-relationships between rural agricultural food production and urban centres.
- 3.3.5 To investigate the presence/absence and longevity of ancient field systems within and across time periods, both upstanding in the landscape and buried, for example beneath later hedgerows. This will assist in understanding the development of the historic landscape affected by the scheme.

- 3.3.6 For the late Upper Palaeolithic, Mesolithic and Neolithic periods, to investigate Landscape Processes, and in particular, the potential for sites being eroded and buried beneath colluvium or Head deposits on the sides or at the foot of slope areas (Aims C.6 and C.7), and for the survival of undisturbed occupation surfaces below colluvium in valley sides or bottoms, or beneath later alluviation in the Thames floodplain.
- 3.3.7 To investigate the potential for preserved environmental evidence associated with lithic assemblages of late Upper Palaeolithic or Mesolithic date, particularly in areas of colluvium or on the low-lying Thames floodplain, and to investigate the contribution made by human activity to colluvial processes (Aim B.14 and B.18).
- 3.3.8 To investigate the activity carried out around burial monuments of the Neolithic and early Bronze Age, whether peripheral burial, deposits related to visits, or reuse for burial or other purposes in later periods.
- 3.3.9 To investigate the extent of domestic and other Neolithic and early Bronze Age activity unrelated to burials within the scheme area in Kent, and investigate the range of size and duration of such activity areas and characterise their functions.
- 3.3.10 To further clarify the density and range of sites of the later Bronze Age and Iron Age from the North Downs down to the floodplain of the Thames, including small-scale and low density sites, and the relationships between activities taking place in these geographic zones (Champion 2019, Environment, Settlement distribution and Wider Context).
- 3.3.11 In particular, to clarify the character and duration of use of the Iron Age site that has produced significant quantities of metalwork just south of the A226 on the east side of the central section of the scheme in Kent.
- 3.3.12 To investigate the potential for buried or eroded sites of later prehistoric date below colluvium in dry valleys, and below alluvium on the Thames floodplain, and to investigate the contribution of human activity to colluviation in later prehistory and the Roman period.
- 3.3.13 To clarify the potential for well-preserved deposits in these protected locations, whether structural or environmental.
- 3.3.14 To confirm the Roman date and establish the character and duration of use of the enclosures indicated by cropmark and/or by geophysical survey evidence believed to be Roman within the scheme, and to identify any other enclosures of Roman date.
- 3.3.15 To further characterise the extent, date range, character and status of the significant Roman settlement just south of the A226.
- 3.3.16 To investigate whether any evidence of a Roman road or trackway exists alongside the current A226. This feeds into Research Aim 4 of the SERF for the Roman period.
- 3.3.17 To establish whether evidence of any further Roman roadside settlement or other activity exists alongside Watling Street.
- 3.3.18 To clarify whether further Roman burials exist within the scheme area, and to date and characterise these (using artefactual and/or scientific dating). This feeds into Research Aim 7 of the SERF for the Roman period.

- 3.3.19 To determine whether evidence of pottery production is present along the floodplain edge within the scheme area, and if so, to date and characterise this.
- 3.3.20 To determine whether Roman salterns or other evidence of wetland use of the Thames floodplain exist within the scheme area.
- 3.3.21 For the early medieval period, to clarify whether a cemetery or other form of burial site is present centred upon Claylane Wood, and if confirmed, to determine the extent, date, character and status of this.
- 3.3.22 To determine whether further early medieval burials are located south of the A226 in the north-east of the central part of the scheme in Kent, or associated with any of the ring ditches of presumed prehistoric date within the scheme area.
- 3.3.23 To establish whether there was early medieval settlement overlying the Roman settlement south of the A226, and if so, to determine its spatial relationship to the earlier settlement.
- 3.3.24 To determine whether pre-Domesday settlement extended south from the vicinity of St Mary's Church into the area of the scheme, and if so, to characterise this and establish the duration of occupation into the later medieval period.
- 3.3.25 To look for evidence of low-status or ephemeral sites with or without substantial below-ground buildings, such as transhumance settlements or as found in North Kent at Chestfield near Whitstable (Thomas 2019, 13), and, bearing in mind their probable poverty of artefactual evidence, take samples for scientific dating.
- 3.3.26 To establish whether the trackways attributed to the medieval period by the HER are genuinely of this date, and in particular, to investigate the antiquity of the north-south trackway that may have divided the manors of East and West Chalk.
- 3.3.27 To look for evidence of medieval origins at the scattered farmsteads and hamlets of the post-medieval period across the area of the scheme.
- 3.3.28 Post-medieval and modern. To investigate the environs of early post-medieval standing buildings for evidence of associated buildings and other structures that would enhance our understanding of the layout, functions and development of these sites.
- 3.3.29 To investigate the former brickworks north of Watling Street and determine its date of origin and disuse, how much of this survives and in what state of preservation.
- 3.3.30 To investigate and record the preservation of the WWII airfield remains in relation to the known map evidence, and to record any additional structures that may be associated.
- 3.3.31 To look for below-ground remains associated with the RAF camps and associated structures.

4 Project-specific Excavation and Recording Methodology

4.1 Constraints

- 4.1.1 The constraints described below prevent trial trenching within them at this stage of the project. Appropriate archaeological mitigation for the areas covered by these constraints will be undertaken at a later stage of the project, taking account of the results of the trial trenching in adjacent areas, and will be agreed between Highways England and the Key Archaeological Stakeholders in advance of any construction works. The agreed measures will be set out in the WSI for Further Archaeological Mitigation.
- 4.1.2 These constraints have been observed (as far as is practicable) when drawing up trench layouts in the detailed WSIs for each land parcel along the route. The Principal Contractor Balfour Beatty will be responsible for ensuring that the constraints are followed through the Permit to Dig system. A brief summary of the types of constraint is given below, but detailed RAMS for the Health and Safety risks will be the responsibility of each archaeological subcontractor and will be reviewed and approved by the Principal Contractor before trial trenching can begin.
- 4.1.3 Areas of low, medium and high risk of UXO exist along the scheme, and those in the Kent section are indicated on Figure 15. Bomb crater sites are known in Shorne Wood, and small ordnance was recovered from the A2 west of Tonbridge during the A2 widening improvements (Allen *et al.* 2012, 535-6). Guidance as to the procedures to be followed in these areas will be provided by a specialist firm qualified in the detection and removal of UXO. No archaeological trenching will be allowed to take place until the appropriate surveys have taken place. Where the presence of UXO is suspected, trenches will be relocated and the area specified by the UXO specialist cordoned off until removal can be arranged. A specialist will be present on site throughout the laying out and machine excavation of the trenches, and briefings on the appropriate action to be taken in the event of the discovery of a Suspicious Object thereafter will be provided to all staff before work is allowed to commence.
- 4.1.4 Areas of ecological sensitivity are present at various points along the route (Figure 16). No archaeological trial trenching may take place within the specified exclusion zones (for example badger setts, root protection zones). In areas where great-crested newts or other reptiles are known, permission from Natural England will need to be obtained and appropriate protective measures implemented before trenching can take place. Protected ground-nesting birds such as larks will also make areas unavailable for trenching, but these have not been identified in advance, and so will be taken account of as fields become available and ecological searches are undertaken. The Principal Contractor's Environmental Manager will provide suitably qualified ecologists to supervise the protective measures and provide staff briefings before trenching commences. More detailed ecological information regarding exclusion zones will be provided in the detailed site-specific or group site-specific WSIs.

- 4.1.5 Woodland. One or two areas of woodland exist within the area of the scheme in Kent, and attempting to evaluate these by trial trenching while the trees are still standing will not be productive. Lidar survey and walkovers will be used to assess the potential of these areas for archaeological remains such as earthworks. Archaeological mitigation of these areas by evaluation or other means will be agreed between Highways England and the Key Archaeological Stakeholders once the trees have been felled, and will take into account the results of trial trenching in adjacent areas.
- 4.1.6 Both buried and overhead services cross the scheme route at various locations (examples are visible on Fig. 6, the geophysical survey greyscale plot), and no trenching will take place across the line of such services, or inside safe working distance from them. Details of the service locations have been provided in the plans accompanying the detailed WSIs, and are repeated here as Figure 17a and b. The Principal Contractor Balfour Beatty will be responsible for providing service plans, and for marking out exclusion zones on the ground to ensure that services are not disturbed and that safe working practices are followed. Where it is necessary for machines or other vehicles to pass under overhead cables, this will only be possible at specified crossing points marked by goalposts. Safety briefings from the Principal Contractor will provide details of the procedures to be followed.
- 4.1.7 Contaminated ground and asbestos. Areas of ground contaminated by chemicals/heavy minerals or by spreads of asbestos may occur within the scheme boundary. Some previous industrial areas are known, and a programme of ground investigation is programmed to be taking place in parallel to the archaeological trial trenching, which may provide further advance notice of contamination in some areas. Where areas of severe contamination are known, these will be excluded from trial trenching. It is however unlikely that ground investigation information upon contamination will be available for all areas in advance of trial trenching, so it will be necessary for archaeological subcontractors through their RAMS to brief their staff in advance about the possibility of encountering contaminated ground during the trial trenching programme. Should any suspected areas of contamination be found, work should cease and the Principal Contractor informed.
- 4.1.8 The Principal Contractor Balfour Beatty will be responsible for determining the level of contamination in any suspected areas, and thereafter for implementing procedures for working in such areas if safe to do so. In such circumstances the archaeological subcontractors should have in place through their RAMS procedures for dealing with finds and environmental samples from potentially contaminated areas. The removal of contaminated ground will be the responsibility of the Principal Contractor for the construction works.
- 4.1.9 RAF crash site. A WWII crash site is recorded south of the former Gravesend Airfield within the area of the scheme (**1559**). No trial trenching should be undertaken in the vicinity of this site until the military Specialist appointed by LTC has been consulted. If trial trenching is required, a licence will need to be obtained from the Ministry of Defence (MoD) prior to commencing fieldwork, and excavation will need to be undertaken by an appropriately qualified team working to a specific WSI approved by the LTC military specialist, the Key Archaeological Stakeholders and the MoD.

4.2 Liaison with Landowners and the public

- 4.2.1 Overall liaison with landowners will be handled by the LTC Land and Property team. Archaeological subcontractors will be provided with the names of landowners and tenant farmers in advance of trial trenching, to ensure that they are properly informed should the landowner or tenant farmer come onto site, and will work closely with the LTC team to develop and maintain excellent landowner relationships.
- 4.2.2 All archaeological subcontractors will take care to ensure that the damage caused by the trial trenching is kept to the minimum practicable level. Photographs of each field will be taken on entering each field to provide a record of conditions before trial trenching begins. Measures to be observed will include using only approved access routes to fields, making use of existing tracks within fields wherever possible, and limiting tracking between trenches to clearly defined routes and keeping spoil heaps under tight control.
- 4.2.3 Topsoil will be stored separately from subsoils, and in areas of pasture, turf will be stored according to the requirements of the landowner, and will be reinstated if required.
- 4.2.4 The staff of archaeological subcontractors will be polite to landowners and members of the public at all times. Should the landowner or tenant farmer have a problem, they should be referred to the LTC liaison team, unless this is a minor matter that can be resolved immediately by the team on the ground. If a member of the public comes onto site, they should be politely advised that this is a working area that is not safe, and asked to leave. If they do not comply, the matter should be referred to the Principal Contractor.
- 4.2.5 Reinstatement. The responsibility for reinstatement of the trenches rests with the Principal Contractor. All trenches will be pumped dry prior to backfilling. Backfilling will be carried out in reverse stratigraphic order, and each layer of subsoil will be compacted before reinstatement continues. Any land drains disturbed by the trenching will be repaired during reinstatement. Topsoil will be compacted after reinstatement, and the machine driver will take care to ensure that the area surrounding the trench is clean and level. In areas of pasture, turf will be replaced, or the ground reseeded, should the landowner require it.
- 4.2.6 Photographs of each trench will be taken following reinstatement, and wider photographs of groups of trenches in each field, as a record of the conditions at the conclusion of archaeological trial trenching.
- 4.2.7 Further details of the individual requirements of landowners will be provided to the archaeological subcontractor by the Principal Contractor in advance of trial trenching.

4.3 Scope of Works

- 4.3.1 The total scheme area in Kent that potentially requires some form of archaeological assessment of potential is 440.66ha. Of this, however, 121.72ha cannot be accessed due to constraints, leaving a total area of 298.94ha available for trenching, subject to access to the land. The trenching of late Upper Palaeolithic and Holocene deposits is divided into Phase 1 Priority areas totalling 149 ha. and Phase 2 areas comprising the remainder. Priority Phase 1 areas are those where early works are proposed, and includes part of WSIs T, U and V (Figs 18a and 18b). Phase 2 includes areas peripheral to the Priority areas in WSIs T, U and V, and all of WSIs W and X, including open areas with patchy woodland.
- 4.3.2 The upper 2m of sequences of deep colluvial and Head deposits in the dry valleys will be tested by the trial trenches, but Pleistocene Head deposits will be the subject of separate evaluation by the Palaeolithic and Geoarchaeological specialists for the scheme, who are preparing a strategy for investigation of Palaeolithic deposits to inform the geoarchaeological deposit model still in preparation.
- 4.3.3 Subject to the constraints of land access and ecology, the evaluation of the Phase 1 Priority areas will take place between April and July 2020. Reporting upon these areas will be completed by the end of September 2020. The specific methodologies to ensure that this programme is met are set out in sections 4.5-5.2 below.
- 4.3.4 Due to problems with land access, the evaluation of Phase 2 areas may take place immediately following completion of the Phase 1 trenching within the same land parcels. Where practical, the results of the Phase 1 trenching will be fed into the proposals for Phase 2 trenching in the same or adjacent areas, and the detailed WSIs for those land parcels will be amended as necessary to take account of the results of the Phase 1 trenching. Phase 2 trenching will continue (if required) until the end of May 2021, and the reports on the Phase 2 evaluations will be completed and approved prior to the end of September 2021.
- 4.3.5 The general approach to trial trenching set out in the Scheme-wide Specification is broadly the same along the whole route in Kent, consisting of a combination of targeted trenching where cropmark or geophysical anomalies have been identified and a blanket 5% sample of 30m x 2m trenches based on a grid for blank plateau areas. Following consultation with the Kent Key Archaeological Stakeholders, dry valleys will be investigated using a combination of transects of 30m x 2m trenches spaced 10m apart and a spread of other 30m x 2m trenches on the slopes and bases based upon topographic considerations.
- 4.3.6 In Kent, the trenching will also be informed by the archaeological geophysical survey (Headland Archaeology 2019), by cropmark evidence provided by the NMP and the Hoo survey, and by data gathered from the Kent HER within and around the limits of the scheme (see Figs 7-12). Where fieldwalking or excavation has been carried out within the limits of the scheme, as for example, in land parcels 75-78 and 83 in advance of the Shorne to Farningham Gas Pipeline (Network Archaeology 1999), the results of this have also be included when considering the potential of the site, and the layout of trenches.
- 4.3.7 Figure 4 shows current land use (ie whether under pasture, under cultivation or other use).
- 4.3.8 No trial trenching is currently anticipated on the Thames floodplain. Should any

trenching be required, this would need to be preceded by a review of available borehole data and previous investigations, by electro-magnetic and or electrical-profiling survey and by geoarchaeological test-pitting and/or boreholes to characterise the floodplain edge and to define 'gravel islands' buried within the floodplain, as these locations were often used for settlement and other activities in the wetland in the past. These investigations would also assist in the identification of major peat deposits with potential for environmental information and preserved organic objects and structures. Geoarchaeological investigation will follow Historic England guidelines (Historic England 2015). All such investigations would inform the geoarchaeological deposit model.

- 4.3.9 The overview of the archaeological background presented in Section 2 of this WSI set out data available to inform the trial trenching, in particular with reference to sites that may not be evident through cropmarks or geophysical survey. Examples of such types of site include many earlier prehistoric sites, cemetery sites and post-medieval industrial sites that are marked on historic maps. In addition, topographic analysis has been used in conjunction with GI borehole data to identify areas of likely colluvium and alluvium, where archaeological sites may be deeply buried, and so not visible from cropmarks or geophysical survey.
- 4.3.10 Final trench layouts produced as part of the detailed site-specific or group site-specific WSIs already approved by the Kent Key Archaeological Stakeholders are shown on Figures 18a, 18b and 18c, and take account of historic map information, local ecological constraints and services.
- 4.3.11 All archaeological trial trenching will be carried out in accordance with the KCC requirements for trial trenching (KCC Manual of Specifications for Archaeological Work in Kent, Part B).

4.4 Programme

- 4.4.1 Stripping of trenches in the Phase 1 Priority areas began on 22nd April 2020, and is planned to continue until the end of July 2020. Following completion of the reporting for Phase 1, which is programmed for the end of September 2020, any discoveries arising from the Phase 1 trial trenching that might affect the layout or scope of the trenching for Phase 2 will be incorporated into the relevant detailed site-specific or group site-specific WSIs. Phase 2 trial trenching will continue as soon as possible, subject to approval of any revised WSIs land access being available, and will continue during 2020 and early 2021 for as long as is required to complete the Phase 2 evaluation by trenching. According to the Scheme-Wide Specification for Trial Trenching (Highways England 2018), fieldwork must be completed by the end of May 2021 in order to ensure that the Phase 2 trial trenching reports have been completed before the end of September 2021.
- 4.4.2 Several excavation teams will work in parallel with the aim of meeting the deadlines set for completion of the Phase 1 and Phase 2 trial trenching. Each team will consist of a Team Supervisor, directing up to seven Project Archaeologists. Several teams will work under the control of a Project Officer, who will be responsible to the subcontractor's Senior Project Manager. Depending upon the number of teams required, and over what area these are spread, more than one Project Officer may be required.
- 4.4.3 Plant, welfare and all other necessary attendances will be provided by the Principal Contractor Balfour Beatty, who will also arrange the details of land access and undertake any necessary advance surveys (for example for ecology, UXO, buried services or contaminated ground).
- 4.4.4 In practice, trenching will take place in phases as access becomes available.

4.5 Specific Methodology for Trial Trenching

- 4.5.1 In dryland areas, trenches will comprise a mixture of those targeted upon archaeological features, deposits or areas of interest, blanket coverage of apparently blank plateau areas using a 5% sample and a combination of transects of trenches spaced 10m apart and a spread of other trenches for dry valleys. Trenches in the blank plateau and dry valley sample areas will be 30m long and 1.8-2m wide, and will aim to provide even coverage of the area. In targeted areas trenches will generally be 30m in length, but may vary according to the feature or features being investigated, and the overall percentage sampled by targeted trenching may vary. Variations to standard trench sizes have been agreed with the Key Archaeological Stakeholders in advance.
- 4.5.2 Where archaeological features cannot be adequately understood within the trench exposure, a contingency is available for extending the trench following consultation with the Highways England representative and the Key Archaeological Stakeholders.

- 4.5.3 In areas where deep sequences of deposits occur, trenches will be wider and longer, as they will need to be stepped out and provided with ramps to allow safe access for entry, hand-excavation and recording as necessary. This may well be necessary in dry valleys. Where this proves to be necessary, the scheme geoarchaeologist will be consulted as to whether they wish to inspect and sample the exposed deposits, and the archaeological contractor's geoarchaeologist will be informed in advance so that they can attend and record such sequences.
- 4.5.4 All trench layouts will be provided in the detailed WSIs approved in advance of trial trenching, and once land access has been agreed, each trench will be provided with a unique number. Should any variations to the locations of trenches be necessitated by local conditions on site, the archaeological subcontractor will immediately inform the relevant Key Archaeological Stakeholders, and will send them a revised layout as soon as the new locations have been recorded by GPS. Relocation of trenches will as far as is practicable ensure that the same features are targeted, and will aim to maintain the same percentage sample in blanket sample areas.
- 4.5.5 A register of trenches will be maintained throughout the duration of the trial trenching using the *pro forma* table provided (see Table 1) and via the OA webmap. These will allow the progress of the work to be monitored by Highways England and by the Key Archaeological Stakeholders, whose site visits will also be recorded.
- 4.5.6 Trenches will be laid out using a GPS or (in areas of poor signal) a TST, their NGR locations logged, and the trenches plotted onto the Ordnance Survey. The archaeological subcontractor(s) will have at least one surveyor working full-time on this scheme to ensure a rapid turnaround of surveyed data for review and validation in the field, for site progress meetings and project updates, and to aid the archaeological teams in interpretation.
- 4.5.7 Once the trenches have been set out, in conjunction with the Principal Contractor's Supervisor, the archaeological Supervisor will check the areas against service plans provided and ensure that a full CAT scan has been carried out before the ground is broken.
- 4.5.8 Trenches will be excavated using a mechanical excavator fitted with a toothless ditching bucket under close archaeological supervision. All Machine Supervisors will have previous experience of machining archaeological trenches, and because of the potential for scatters of worked flint in the topsoil/ploughsoil, machine stripping will be supervised by archaeologists with experience of identifying lithic artefacts.
- 4.5.9 Topsoil and subsoils will be excavated stratigraphically until the first archaeological horizon or the surface of the natural geology is reached, whichever is the higher. If deposits are more than 200mm thick, they will be excavated in spits and any finds recorded by spit within the deposit. Where it is uncertain whether the natural is colluvium or bedrock, the contractor's geoarchaeologist on site will be consulted, and colluvial deposits will also be excavated up to a depth of 1m. Should the natural bedrock not have been reached at this depth, the procedures for deepening the excavation will be implemented (as described in 4.5.3, 4.5.15 and 4.5.25-28).

- 4.5.10 The spoil and the soil surfaces exposed during machining will be scanned by eye and using a metal detector to recover artefacts. Metal detecting will only be undertaken by experienced operators, and the archaeological contractor will consult the Kent Finds Liaison Officer regarding local detectorists who might assist. All detectorists will sign an agreement that they understand that all finds must be surrendered to the archaeological contractor, and belong to the landowner.
- 4.5.11 Soil will be stored at a safe distance from the edge of the trenches.
- 4.5.12 Should struck flints be found in quantity within the topsoil or subsoil in any trench (>3 flints per m² over an area of more than 4 sq. m), Highways England's representative and the Key Archaeological Stakeholders will be contacted, and an appropriate strategy for recovery agreed and instructed by Highways England before continuing with machining of that trench. Unless otherwise specified, this should involve the recovery and bagging of flints from spoil excavated in 1m or 2m lengths of the trench in spits no more than 100mm thick.
- 4.5.13 Should metal finds (other than those of recent date) be found, these will be recorded 3-dimensionally, and if either prehistoric or of precious metal, will fall under the provisions of the Treasure Act (see 4.7.6 below). Should several finds be recovered, and a hoard be suspected, then machining will cease and Highways England and the Key Archaeological Stakeholders will be contacted, and, upon instruction from Highways England, a specific methodology for excavation and retrieval will be prepared for approval and will be implemented.
- 4.5.14 Should mechanical excavation expose masonry remains, the machine will be stopped until the extent of the masonry has been determined by hand-excavation. The archaeological Project Officer should be informed immediately, and he/she should inform the archaeological Project Manager, who will in turn inform Highways England and the relevant Key Archaeological Stakeholders. Should the machine monitor not be able to establish the orientation and limits of the masonry rapidly, then the machine will be instructed to stop excavation above the highest exposure of the masonry, and will only recommence deeper excavation at a distance judged to be beyond the limit of the remains. For walls, this will depend upon their orientation in relation to the trench; for stone surfaces, a minimum distance of 2m should be allowed, and further mechanical excavation should proceed in very shallow spits under very close archaeological supervision until it is clear that no further masonry is present. Should further masonry be encountered further along the trench, this process should be repeated.
- 4.5.15 Trenches will normally be excavated to the safe working depth limit, ie no greater than 1.0m; should natural geology or an archaeological horizon not have been encountered at that depth, then, following consultation with the Key Archaeological Stakeholder, the trench may be stepped out to allow safe excavation to greater depth. In such cases, the scheme geoarchaeologist will be kept informed of progress, and a geoarchaeologist from the archaeological contractor's team will be available to help record and interpret deposits.

- 4.5.16 Mechanical excavation under close archaeological supervision will usually result in a surface sufficiently clean to distinguish archaeological features and deposits clearly. If this is not the case, then once the relevant horizon has been reached the trench will be hand-cleaned prior to photography (a minimum of one record photograph from either end, and one in the central part of the trench).
- 4.5.17 Any archaeological features and changes in the underlying geology will then be planned by GPS. Trenches devoid of archaeology need not be planned, but a representative section or sections of the deposit sequence will be drawn, depending upon whether the depth or sequence of the overlying deposits vary significantly along the trench.
- 4.5.18 Following stripping, hand-cleaning as necessary, photography and planning, all trenches will be left open for at least 48 hours before backfilling can commence, in order to allow buried features to weather out. After this, the trench will be inspected and any archaeological features that have weathered out will be planned.
- 4.5.19 A representative sample of archaeological features will be investigated by hand to characterise and (if possible) date them, and sections of all investigated archaeological features will be drawn at an appropriate scale. The excavated sample should include at least one of each type of feature present (eg. pit, ditch, posthole), and should finds of more than one period be evident, at least one feature of each period and type.
- 4.5.20 Discrete features and deposits will normally be excavated by hand, unless otherwise agreed with the Key Archaeological Stakeholder. In general discrete features (pits, postholes, tree-throw holes) will be half-sectioned. Larger features such as quarries, shafts, very large pits and suspected sunken-featured buildings will be sampled using a smaller percentage sufficient to establish their character. Pits that prove to have complex stratigraphy, and include artefact-rich deposits, will only be excavated until this has been established, after which excavation will cease, unless agreed otherwise with the Key Archaeological Stakeholders and instructed by Highways England. Features that prove to be more than 2m deep (shafts or wells) will not be excavated below this depth at trial trenching stage, although they should be hand-augered to provide further information on likely depth.
- 4.5.21 A sample of tree-throw holes and other possible features should also be tested by hand-excavation, as tree-throw holes can contain significant collections of earlier prehistoric artefacts, particularly those of early Neolithic date. Sampling other potential features will determine whether these are man-made or natural, and if the latter, will characterise them to aid recognition of others and avoid the need for further testing.

- 4.5.22 A minimum length of 20% of all linear features, or a length of 1m, will be hand-excavated, whichever is the greater. If ditches more than 1m deep are found, then with the agreement of the Key Archaeological Stakeholders, and on a case by case basis, these may be bottomed by machine under close archaeological supervision. All soil excavated by machine must be sorted for finds by hand. If required by the Key Archaeological Stakeholders and instructed by Highways England, provision will be made by stepping the trench sides or shoring for safe access for hand-excavation to greater depth, or (following machine excavation) to recover finds and environmental samples from the deepest fills, and to record them.
- 4.5.23 More extensive deposits (layers) should initially be investigated by one or more hand-dug trenches 1m wide to establish their depth, character and date, and to determine whether they overlie further archaeological features or deposits.
- 4.5.24 Should a layer prove to contain concentrations of finds (>3 per m²), then Highways England and the Key Archaeological Stakeholders should be informed and consulted as to whether further excavation is necessary at evaluation stage. If further excavation is considered essential, and following instruction by Highways England, the deposit will be sampled by hand using a 1m grid in spits no more than 50mm thick. If finds are not concentrated, then following agreement with the Key Archaeological Stakeholder the layer should be removed by machine under close archaeological supervision and the spoil sorted for finds.
- 4.5.25 Should complex or vertical stratigraphy be encountered, Highways England and the Key Archaeological Stakeholders will be contacted and further excavation of this will be halted until a site meeting has taken place to discuss and agree an appropriate strategy for further investigation. Upon instruction from Highways England, the archaeological contractor will then implement the agreed strategy.
- 4.5.26 Should a deeper sequence of deposits be encountered, trenches will need to be stepped out and provided with ramps to allow safe access for entry, hand-excavation and recording as necessary. Trenches will not normally be excavated to a greater depth than 2m for reasons of Health and Safety. Should deposit sequences continue below this depth, a hand-held auger may be used to probe the deposits to greater depth.
- 4.5.27 Trial trenching will not excavate geological deposits such as gravel terrace deposits or extensive Head deposits at this stage. These are the province of the Palaeolithic specialist, who will devise an appropriate strategy for their investigation to be implemented at a later stage in the project. The OCA team will, however, be aware of the potential for recovering Palaeolithic finds from areas in which the underlying geology is Head deposits, particularly from features cut into these deposits, and will alert the LTC Palaeolithic specialist should such finds be made. If a cluster of such finds is recovered, he should be invited to visit the trench prior to backfilling.
- 4.5.28 Should consultation with the scheme geoarchaeologist, Key Archaeological Stakeholders and Highways England representative result in an alternative trenching excavation strategy, a supplementary Method Statement will be written and approved prior to its implementation.

- 4.5.29 Should masonry, hearths, kilns or corndriers be found, these should be investigated by hand sufficiently to establish their character, level of preservation, information potential and date. In the absence of artefactual dating, consideration should be given to scientific dating. Structures will not be fully excavated at trial trenching stage, unless agreed otherwise between Highways England, the Key Archaeological Stakeholders and the archaeological trial trenching contractor, and upon Instruction from Highways England. For masonry, recording should be by GPS and photogrammetry, supplemented if appropriate by hand planning, and the sizes, form and types of stone or brick, treatment eg dressing, coursing, jointing and bonding materials should be recorded using pro forma sheets, and samples should be taken to assist detailed recording and sourcing of materials. All associated stratigraphic relationships should be recorded both graphically and on context records.
- 4.5.30 Should industrial sites of other types be found, Highways England and the Key Archaeological Stakeholders should be consulted to establish an appropriate approach to evaluation, and if required, a supplementary Method Statement prepared for instruction and implementation. Investigation of historic industrial sites will follow the guidelines of Science for Historic Industries provided by Historic England (English Heritage 2006). Archaeometallurgical sites will be evaluated in accordance with the recommendations of Historic England (Historic England 2015).
- 4.5.31 Upstanding earthworks will be surveyed prior to trenching, unless a detailed survey already exists. A specific trenching strategy will be prepared for discrete features, and particularly those possibly belonging to burial mounds, in consultation with Highways England and the Key Archaeological Stakeholders. Linear earthwork features such as hedge banks will normally be sectioned by machine under close archaeological supervision in the first instance to establish their general character, date and complexity, which will be recorded in section. Should they prove to have a complex sequence of deposits and artefactual evidence of ancient date, machine excavation will cease and further excavation will continue by hand. Should they not, following machine excavation and recording a further sample of these deposits may be dug by hand to retrieve artefacts or environmental samples.
- 4.5.32 If trenching of upstanding discrete mounds is required following consultation with the Key Archaeological Stakeholders and Highways England, then following instruction a specific trenching strategy will be prepared and implemented.
- 4.5.33 Test-pits or trenches within standing buildings may be excavated by hand or by machine, depending upon access. Such trenches will be excavated and recorded stratigraphically context by context. Removal of modern deposits such as concrete floors, and ensuring that buildings remain safe during trial trenching, will be the responsibility of the Principal Contractor,
- 4.5.34 Investigation of areas of former military installations such as airfields should be carried out only after maps of the facilities have been obtained, and following consultation with the LTC military specialist. Trenches should be laid out to take account of the features indicated by these maps. The location and character of these remains should be established, as well as the level of truncation they may have caused to any potential earlier archaeological remains.

- 4.5.35 All excavated deposits and features will be recorded using single context recording on *pro forma* context sheets and will be recorded in plan and section. Lists of finds and environmental samples will be kept. Small finds/special finds will be recorded 3-dimensionally and will be individually numbered and listed.
- 4.5.36 Plans and sections will be at a scale of 1:20 or 1:50, unless the level of information requires a more detailed graphic record at 1:10 or greater. The information will be transferred onto an OS-referenced CAD or GIS plan. Plans of trenches that have been stripped will be provided by email twice a week to Highways England and Key Archaeological Stakeholders, and hard copies made available at site visits.
- 4.5.37 A digital plan of the whole site subject to trial trenching, together with all archaeological features, will be maintained and updated as work progresses. Records will be made of all areas, even those that generate negative results.
- 4.5.38 Digital photographs will be taken of all trenches and archaeological features and of the general works in progress. Unless unsafe to do so, trenches will be left open until the Key Archaeological Stakeholders have confirmed that monitoring requirements have been satisfied.
- 4.5.39 Each trench will be reinstated using the materials excavated, and the backfilling of deposits will be done in the reverse order to the sequence of excavation. Any land drains damaged by the trenching will be repaired to working order during reinstatement by the Principal Contractor.

4.6 Human Remains

- 4.6.1 Should human bones be found, the Ministry of Justice, the coroner, Highways England and the relevant Key Archaeological Stakeholders will be informed, and a Ministry of Justice licence under Section 25 of the Burial Act 1857 will be obtained. No further excavation will be carried out until the appropriate strategy for preservation *in situ* or removal has been agreed with Highways England and the Key Archaeological Stakeholders. Human burials are not normally excavated at evaluation stage, but should this be considered necessary, then the following procedures must be followed.
- 4.6.2 All exhumation and post-excavation treatment of the remains will be carried out in accordance with published guidelines (Historic England 2018).
- 4.6.3 All inhumations, cremations and any grave goods that it is decided must be excavated at evaluation stage, will be recorded by photogrammetry and *pro forma* skeleton sheets, and will be sketched or hand-planned as appropriate. Objects will also be surveyed in 3-dimensionally. Photographs of the excavation will be taken as directed by the supervising osteologist, and photographs of the emptied graves will also be taken for photogrammetric reconstruction.
- 4.6.4 Provision will be made for sampling of the grave fill of inhumations both to recover additional finds, and to sample for small bones/foetal remains, calcified or ossified soft tissue and (if appropriate) intestinal worms. Details of the procedures followed as standard by the archaeological contractor will be provided to the Key Archaeological Stakeholders, including the Historic England Science Advisor for the East of England, in advance, in order that they can ensure that relevant research objectives are being considered.

- 4.6.5 Cremations will be cleaned, photographed and sketched or hand-planned as appropriate, and if it is agreed that they should be excavated at evaluation stage, will either be excavated in spits, photographed and recorded by an osteologist on site, or if within a vessel, will be lifted in its entirety for excavation and recording in the laboratory by an osteologist. If excavated on site, all of the cremation fill will be recovered as a sample for flotation and sieving. If no artefacts are recovered from the cremation, consideration will be given to scientific dating of bone or associated charred plant remains.

4.7 Artefacts

- 4.7.1 All finds will be collected, unless in the special circumstances detailed below. Where features contain recent finds, a note on the types of material present should be made on the context sheet, and a photograph taken of the finds. These may thereafter be discarded, unless the site under evaluation is itself of recent date, in which case the detailed WSI will specify the finds retention and discard policy.
- 4.7.2 Where large assemblages of a ceramic building material or stone roofing are encountered *ex situ*, such as bricks from a brickworks discarded into quarry pits or incorporated into a surface, or large assemblages of animal bones in pits, only a representative sample of the material types present should be retrieved in evaluation. The aim of evaluation should be to leave most of the material *in situ* for further mitigation, when more considered strategies for sampling, retention and discard can be formulated.
- 4.7.3 Finds will be bagged and identified by context, unless their distribution warrants recording individually in 3-D (as for instance for flint concentrations). Finds will be removed from site to a secure location at the end of each working day, unless otherwise agreed with Highways England and the Key Archaeological Stakeholders.
- 4.7.4 In addition to in-house expertise in lifting and on-site packaging of all finds categories, each archaeological subcontractor will have a conservator on call to advise or visit should significant and fragile finds be encountered that warrant lifting with especial care. Finds processing and curation will follow best practice (UKIC 1983; UKIC 1988; Watkinson & Neal 1998). Waterlogged wood and other waterlogged organic artefacts will be dealt with following the recommendations of English Heritage (2010; 2012). X-radiography of metal artefacts will follow English Heritage guidelines (English Heritage 2006).
- 4.7.5 For significant features or deposits that lack artefactual dating, scientific dating, particularly radiometric dating, should be considered. This may involve the retention of sherds that are covered with burnt residues unwashed, and taking appropriate samples from waterlogged wood before it is sent for conservation.
- 4.7.6 All metal objects within the remit of the Treasure Act 1996 and ClfA Code of Practice will be reported to the coroner, Highways England, the Key Archaeological Stakeholders and the landowner. This includes both precious metals and base metals where they are of prehistoric date. Suitable measures will be taken to ensure their security where removal cannot take place immediately. The Portable Antiquities Scheme (PAS) Finds Liaison Officer will also be informed.

4.8 Environmental sampling

- 4.8.1 Bulk environmental samples will be taken from deposits with visible signs of well-preserved or frequent environmental remains. Column samples will be taken from deposit sequences if appropriate. Environmental sampling will be guided by the advice of the regional Historic England Scientific Advisor, who will be kept informed of progress, and by the contractor's Head of Environmental Archaeology, who will visit site, and will be consulted on sampling and scientific dating.
- 4.8.2 Sampling may be carried out on sequences that inform the development of the general past environment as well as on deposits within archaeological features, but should only be carried out upon deposits where the date of the deposit or sequence can be established by artefactual or scientific dating. Samples should include those taken specifically for scientific dating of significant features or deposits where artefactual evidence is not present.
- 4.8.3 Digital plans showing the locations from which environmental samples have been taken will be updated as work proceeds, and provided on a weekly basis or via webmap to the Key Archaeological Stakeholders.
- 4.8.4 Should complex deeper sequences of deposits be encountered, a specific Method Statement will be prepared in consultation with the archaeological contractor's Head of Geoarchaeology, the scheme geoarchaeologist and the regional Historic England Science Advisor for the sampling, assessment, dating and reporting of such colluvial deposit sequences, and following the Historic England guidelines for geoarchaeological investigations (Historic England 2015).
- 4.8.5 Sampling, processing and assessment will be carried out as specified by English Heritage (English Heritage 2011), and curation of flots likewise (English Heritage 2008). Animal bones will be recovered, processed and assessed as recommended by Historic England (Baker and Worley 2019). Environmental sampling should also bear in mind the potential use of materials for scientific dating, for example dendrochronology or radiocarbon dating (see section 4.9 below).

4.9 Scientific Dating

- 4.9.1 For significant features or deposits that lack artefactual dating, scientific dating, particularly radiometric dating, should be considered. Selection of material for radiocarbon dating will be carried out in consultation with the archaeological contractor's scientific dating specialist, and should also follow the advice of the Historic England Science Advisor for the South of England region. This may involve the retention of sherds that are covered with burnt residues unwashed, and taking appropriate samples from waterlogged wood before it is sent for conservation.
- 4.9.2 Dendrochronology, archaeomagnetic and luminescence dating should be carried out in accordance with English Heritage guidelines (English Heritage 2004; 2006; 2008). Advice will be taken from the archaeological contractor's scientific dating specialist.

4.10 Contingencies and Unforeseen Circumstances

- 4.10.1 In the event that unforeseen archaeological discoveries are made during the trial trenching, the archaeological subcontractor shall inform Highways England and the Key Archaeological Stakeholders, and if required prepare a short, written statement with plan detailing the archaeological evidence. Following assessment of the archaeological remains by the Key Archaeological Stakeholder, the archaeological subcontractor shall, upon instruction by Highways England, implement an amended scheme of investigation as appropriate.

4.11 Monitoring of Works

- 4.11.1 At least 5 days' notice of the commencement of the archaeological evaluation trenching works will be given to the Key Archaeological Stakeholders, who will be given a timetable for the evaluation in each land parcel (Figure 14) and updated on any changes to this as work proceeds.
- 4.11.2 The latter will have free access to the site (subject to Health and Safety considerations) and all records to ensure the works are being carried out in accordance with this WSI, the provisions of the detailed WSI for each land parcel, and all other relevant standards.
- 4.11.3 All Key Archaeological Stakeholders will be required to comply with the Health & Safety requirements of the principal contractor, Balfour Beatty, and will be accompanied by a Project Officer at all times while on site.
- 4.11.4 Key Archaeological Stakeholders will be kept updated with the progress of the trenching on a weekly basis, and regular weekly site meetings, supplemented if required by additional site meetings, will be agreed for the monitoring of work in progress. Site meetings involving Key Archaeological Stakeholders will be charged for by the relevant curatorial body.
- 4.11.5 In order to speed up the work and to avoid unnecessary site meetings, photographs and a summary record of empty trenches will be sent to the relevant Key Archaeological Stakeholders in order that they can sign these off without having to visit site.

4.12 Reinstatement

No trench will be backfilled (unless for reasons of Health and Safety) until signed off as complete by the relevant Key Archaeological Stakeholders. The responsibility for the reinstatement of trenches lies with the Principal Contractor, who will ensure that trenches are reinstated according to the requirements of the landowner, and the provisions of paragraph 4.2.5 above.

5 Report and Archive

5.1 Standards and content

- 5.1.1 All trial trenching reports will be prepared in accordance with ClfA standards (ClfA 2014) and with the Kent specification Manual Part B for trial trenching.
- 5.1.2 All trial trenching reports will be presented using the LTC report format provided by Highways England. The reports will be identified by the letter given to each site-specific or group site-specific WSI, and (where access was not possible to all of the areas) by the relevant land parcel numbers, which are shown on Figure 14 of this project-wide WSI.
- 5.1.3 All finds and environmental materials will be assessed by specialists of significant experience within their specialist field and with expertise in the areas of assessment, analysis and reporting of finds. All specialists will be named, and summary CVs supplied if required by the Key Archaeological Stakeholders.
- 5.1.4 The trial trenching reports will vary according to the scope set out in each detailed WSI, but will contain (as a minimum):
- Non-technical summary
 - Introduction including location, geology/topography, archaeological background, scope of work, constraints and duration of fieldwork
 - Aims and objectives
 - Methodology
 - Results
 - Review of Aims and objectives including an interpretation of the recorded archaeological remains in the context of the relevant |South East Research Framework (SERF) objectives
 - Conclusions including a provisional statement of Significance of the remains following Historic England's first Research Theme: 'A. *Discovering, studying and defining historic assets and their significance*' (English Heritage 2005).
 - Archive location
 - Finds and Environmental Appendices
 - Illustrations
 - References and Bibliography

- 5.1.5 As the Priority Phase 1 trial trenching will be followed by evaluation of adjacent areas in Phase 2, only a brief summary overview of the results at the end of Phase 1 will be prepared.
- 5.1.6 Following completion of the Phase 2 trial trenching, an overview of the results considered both chronologically and geographically, and Statements of Significance of the discoveries, will be prepared for the approval of the Key Archaeological Stakeholders to inform further archaeological mitigation. The former will be carried out by the trial trenching archaeological contractor selected by LTC, and the latter by LTC's own archaeological team. The Statements of Significance will be drawn up following Historic England guidance (Historic England 2017).

5.2 Timetable for delivery

- 5.2.1 The scheme-wide Specification for Archaeological Trial Trenching asked for a single report upon the Phase 1 Priority trenching. Due to the time constraints and requirements of the DCO, as well as the time required for review by Key Archaeological Stakeholders, reports will instead be prepared and submitted on a rolling programme in tandem with fieldwork. Depending upon the size of each site or group site area, and the density of archaeology present, the report upon each area will be submitted for comment within four-six weeks of the completion of the fieldwork.
- 5.2.2 Trenching began in late April 2020 in Kent, and Phase 1 trenching is expected to continue until August 2020. An interim summary of the findings will be prepared following the completion of fieldwork and reporting upon the Phase 1 areas made available for trenching by the end of September 2020. The interim statement will contain a preliminary assessment of the significance of the remains sampled.
- 5.2.3 Following completion of the Phase 1 Priority trenching, further trenching will continue as land parcels become available, and will be completed by the end of May 2021. Reporting upon the further trenching will be completed by the end of July 2021, and will be followed by an overview of the discoveries and the significance of the remains sampled and of any other significant archaeological remains that will be affected by the scheme.
- 5.2.4 Digital copies of the completed reports in Adobe Acrobat (.pdf) format will be provided to Balfour Beatty, to LTC and to the Key Archaeological Stakeholders for Kent. In order to ensure rapid turnaround of reports submitted for approval, consideration will be given to the provision of draft reports in advance of completion.
- 5.2.5 Once approved, copies of the reports for the sites in Kent will be deposited with the relevant Historic Environment Record on public access.
- 5.2.6 Release of trial trenching results to the wider public is not normally undertaken at trial trenching stage, as any significant discoveries are likely to be followed by further archaeological mitigation, providing a much greater level of information about what has been discovered. LTC has appointed a LTC Legacy and Benefits Officer Michelle Baker, who will liaise with Key Archaeological Stakeholders about how the results of the trial trenching work can be made available to the wider public. The archaeological subcontractor carrying out the trial trenching will liaise with the LTC Legacy and Benefits Officer to agree the basis for providing information in the appropriate media and formats at regular intervals.

5.3 Copyright

- 5.3.1 Copyright of all reports and materials generated in pursuance of this project will be vested in LTC, without prejudice to the intellectual property copyright of the authors of the reports.

5.4 Archive preparation and deposition

- 5.4.1 Archiving will be carried out in accordance with the CIFA Standards and Guidance for the creation, compilation, transfer and deposition of archaeological archives (CifA 2014b), and following Historic England guidelines (Brown 2011).
- 5.4.2 All primary records will be security copied, and a copy kept in a separate building.
- 5.4.3 The site archive will be deposited in a repository consistent with the standards required by the Museums and Galleries Commission, ie where it can be permanently conserved and managed and made available for public access and dissemination, following completion of the archaeological phase of the project. This may be with the appropriate local receiving museum in Kent, a repository made available by KCC Heritage Conservation or, if no such repository is available, with a repository for the whole project designated by LTC in consultation with KCC Heritage Conservation.
- 5.4.4 The digital data generated by the overall trial trenching scheme archive for Kent will be made available to the Kent HER in a format agreed with them at the conclusion of the project.
- 5.4.5 Oxford Cotswold Archaeology (OCA) are carrying out the Priority Phase 1 and Phase 2 trenching in Kent prior to submission of the DCO, and will make contact with the appropriate receiving museum prior to the start of trial trenching using the museum's own notification forms. These notification forms will be copied to the Key Archaeological Stakeholders.
- 5.4.6 If trial trenching of a particular land parcel does not produce archaeological remains then only a paper archive will be generated for deposition. A summary report will still need to be produced, and will be submitted to the relevant HER.
- 5.4.7 The results of the evaluation in each site-specific or group site-specific area will be uploaded onto OASIS following completion and approval of the report for that area.
- 5.4.8 The digital archive will be uploaded to the Archaeology Data Service (ADS).
- 5.4.9 If the evaluation generates significant results then an accession number will be drawn, and the finds and paper archive will be deposited in line with the museum's guidelines.
- 5.4.10 The relevant Key Archaeological Stakeholders will be notified by email on final deposition.

6 Personnel

- 6.1.1 The archaeological subcontractor, or contracting joint venture, will be a Registered Organisation with the ClfA, with a proven track record of delivery of archaeological programmes for major infrastructure projects.
- 6.1.2 The archaeological subcontractor will designate a manager to fulfil the role of Lead Archaeologist for the trial trenching.
- 6.1.3 The manager will be responsible for:
- end-to-end project management, including planning and safely delivering the fieldwork and ensuring delivery of post-excavation reports
 - detailed design of archaeological trial trenching, utilising available resources, including the LTC aerial mapping study and geophysical surveys in Kent
 - creating the programme for archaeological trenching in accordance with the agreed property access arrangements
 - assisting in the progress of the programme and the objectives within this specification and the WSI by attending all start-up and site meetings, as required
 - liaising with the LTC cultural heritage team and the assorted subconsultant specialists employed by LTC e.g. Palaeolithic and geoarchaeology specialists
 - have previous experience of having worked in Essex and/ or other areas where 'Thames gravels' are present
 - co-ordinating all archaeological trial trenching across the scheme
 - ensuring all fieldwork is undertaken in accordance with the agreed parcel-specific WSI
 - overseeing the post-excavation manager (below) in reporting and publication
 - will be the point of contact for heritage stakeholders such as the Historic England scheme lead and the local planning authority archaeological advisors
 - overseeing the transition of the fieldwork to the post-excavation reporting
 - ensure that the trial trenching is delivered on time and to the agreed budget
 - ensure Health and Safety standards are maintained on site
- 6.1.4 The manager will be appropriately qualified as set out in the Scheme-wide Specification for Trial Trenching (Highways England 2018).
- 6.1.5 Project Officers
- 6.1.6 The project officers will be responsible to the Lead Archaeologist, and will be responsible for:
- the day-to-day running of the trial trenching in individual parcels, or groups of parcels as directed by the lead archaeologist
 - ensuring professional standards of work are maintained and the agreed scope of work in the WSI is adhered to
 - ensuring that all site work is carried out to the agreed programme

- collaborating with the lead archaeologist in hosting site monitoring visits from the local authority archaeological advisors and Historic England
 - liaising with the LTC cultural heritage team and the assorted sub-consultant specialists employed by LTC e.g. Palaeolithic and geoarchaeology specialists
 - liaising with the post-excavation manager, including ensuring the site records are handed over and are fit for purpose
 - ensuring Health and Safety standards are maintained on site
- 6.1.7 The project officers will have the appropriate experience and qualifications listed in the Scheme-wide Specification for Trial Trenching (Highways England 2018).
- 6.1.8 Post-excavation Manager
- 6.1.9 The post-excavation manager will direct the post-excavation phase of the trial trenching, and will:
- manage the post-excavation phase of the Project, under the supervision of the lead archaeologist
 - ensure the delivery of parcel-specific reports to the deadlines stipulated in the WSI
 - ensure the post-excavation work adheres to the WSI, current guidance and, technical standards and best practice
 - lead on the publication of the results, if appropriate
 - manage the production of the Project archive in line with the standards stipulated in the WSI
- 6.1.10 The Post-excavation Manager will be appropriately qualified as set out in the Scheme-wide Specification for Trial Trenching (Highways England 2018).
- 6.1.11 Site Supervisors and Archaeological Technicians
- 6.1.12 The Site Supervisors will:
- be responsible to the Project Officers
 - direct a small team of Archaeological Technicians during the trial trench evaluation and assigning specific tasks
 - ensure that the trial trenches are located accurately, as agreed in the WSI
 - act as an archaeological banksman and direct the tracked excavator drivers in removing the overburden in the way stipulated in the WSI
 - ensure Health and Safety standards are maintained on site
- 6.1.13 The professional requirements and competencies will be as set out in the Scheme-wide Specification for Trial Trenching (Highways England 2018).

LTC Trenching	Permit to Dig	Parcel:		Landowner:			Tenant farmer:			Start date:		
		Before photos	Opened	Survey pre-X	Features present	Features Dug	Photos (initials)	Recorded (initials)	Surveyed (initials)	Visited by KAS	Backfilled	After photos
1												
2												
3												
4												
5												
6												
7												
8												
9												
10												
11												
12												
13												
14												
15												
16												
17												
18												
19												
20												
21												
22												
23												
24												
25												
26												

27										
28										
29										
30										
Date parcel completed:					Signed:					

Table 1 – Trench Register

7 References

- Advisory Panel on the Archaeology of Burials in England. (2015). *Large Burial Grounds: Guidance on Sampling in Archaeological Fieldwork Projects*.
- Alison, R. (1966). *The changing landscape of south-west Essex from 1600 to 1850, unpubl. Ph.D. thesis, Univ. London.*
- Allen, A. F. (1954). Roman and other remains from Chalk near Gravesend. *Archaeologia Cantiana* 68, 144-158.
- Allen, A. F. (1959). Further discoveries of Roman kilns and remains at Chalk near Gravesend. *Archaeologia Cantiana* 73, 220-221.
- Allen, A. F. (1959). Roman Building at Chalk. In *Archaeologia Cantiana* 73 (pp. 207-8). Canterbury: Kent Archaeological Society.
- Allen, A. F. (1971). Researches and Discoveries – Chalk. *Archaeologia Cantiana* 86, 226-7.
- Allen, M. Bird, D. and Croxford, B. (2019). The Roman Period. In *South East Research Framework Resource Assessment and Research Agenda*. Canterbury: Kent, Surrey and Sussex County Councils.
- Allen, T A and Bates, A. (2012). *A road through the past: archaeological discoveries on the A2 Pepperhill to Cobham road-scheme in Kent, Oxford Archaeology Monograph 16.*
- Allen, T A and Donnelly, M . (2009). *A2 Pepperhill to Cobham Widening Scheme, Kent, post-excavation assessment and research design, Oxford Archaeology unpublished document .*
- Anderson-Whymark, H., and Pope, M. (2016). *Late Quaternary (Upper Palaeolithic, Mesolithic and Later Prehistoric) Human Activity in the Darent valley at Lullingstone Country Park, Eynsford, Kent .* London: Archaeology South-East Occasional Paper 5.
- Archaeologia Cantiana. (1970). Investigations and Excavations during year. *Archaeologia Cantiana Volume 85 .*
- Archaeological Data Service (ADS). (2015). *Guidelines for Depositors*. Retrieved from <http://archaeologydataservice.ac.uk/advice/DepositingData/xhtml>
- BA, H. (1995). *A re-examination of some data relating to Holocene sea-level changes in the Thames Estuary, in Bridgland et al.*
- Baker, P., & Worley, F. (2019). *Animal Bones and Archaeology: Recovery to Archive*. Historic England Guidance Series.

- Barclay, A. and Bull, R. (2006). *The Prehistoric, Roman and Medieval Landscape at Tollgate, Gravesham, Kent*. Oxford: Oxford Wessex Archaeology Joint Venture.
- Batchelor, C R and Young, D S. (2017). *Tilbury 2, the Former RWE Power Station, Tilbury, South Essex: Geoarchaeological fieldwork, radiocarbon dating and updated deposit model report, Project 140/6 (unpublished report)*. Quaternary Scientific.
- Batchelor, C, R, Branch, N, P, Allison, E, Austin, P, A, Bishop, B, Brown, A, Elias, S, E, Green, C, P and Young D, S. (2014). The timing and causes of the Neolithic elm decline: New evidence from the Lower Thames Valley. *Environmental Archaeology* 19 (3), 263-290.
- Bates, M R and Barham A J. (1995). *Holocene alluvial stratigraphic architecture and archaeology of the Lower Thames area, in Bridgland et al, 35-49*.
- Bates, M R and Stafford, E C. (forthcoming). *The Thames Holocene: a geoarchaeological approach to the investigation of the river floodplain for High Speed 1*. Oxford-Wessex Archaeology.
- Bates, M R and Whittaker, K. (2004). Landscape evolution in the Lower Thames valley: implications for the archaeology of the earlier Holocene period, in Cotton, J and Field, D, *Towards a new Stone Age: aspects of the Neolithic in south-east England*. CBA Research Report 137.
- Bates, M R, Bates, C R, Cameron, N, Huckerby, E, Nicholson, R and Whittaker, J E. (2012). *A multi-disciplinary investigation of the sediments at the London Gateway site, Essex: Geophysics, palaeoenvironment and dating. Final deposit model update, unpublished report*. Oxford Archaeology for DP World.
- Bates, M R. & Whittaker, K. (2004). Landscape evolution in the Lower Thames valley: Implications for the archaeology of the earlier Holocene period. In J. & Cotton, *Towards a new Stone Age: aspects of the Neolithic in south-east England* (pp. 50-65). York: Council for British Archaeology.
- Bates, M. R. (1999). *A geoarchaeological evaluation of the Thames/Medway alluvial corridor of the Channel Tunnel Rail Link, unpublished client report*. CTRL Union Railways Ltd.
- Benton, T and Grant, A. (2018). *Upminster's lost brickworks*
<https://upminsterhistory.net/2018/04/26/upminsters-lost-brickworks/>.
- Biddulph, E, Foreman, S, Stafford, E, Stansbie, D and Nicholson, R. (2012). *London Gateway: Iron Age and Roman Salt Making in the Thames Estuary, Excavation at Stanford Wharf Nature Reserve, Essex*. Oxford Archaeology Monograph .
- Biddulph, E. & Brady, K. (2015). *Excavation Along the M25 – Prehistoric and Anglo-Saxon activity between Aveley and Epping, Essex*.
- Bloggs, J. (2015). *How to build roads and tunnels*. London: Cascade Press.

- Bridgland, D R, Allen, P, and Haggart, B A. (1995). *The Quaternary of the lower reaches of the Thames: field guide*, Quaternary Research Association. Durham.
- Bridgland, D. R. (1994). Quaternary history of the Thames. *Geological Conservation Review Series*.
- British Association of Biological Anthropology and Osteoarchaeology. (2011). *Code of Ethics*.
- British Association of Biological Anthropology and Osteoarchaeology. (2011). *Code of Practice*.
- British Geological Survey. (2019). *Geology of Britain Viewer*. Retrieved from <http://mapapps.bgs.ac.uk/geologyofbritain/home.html>
- Brown, D. (2011). *Archaeological Archives: A Guide to Best Practice in Creation, Compilation Transfer and Curation*. AFF.
- Canterbury Archaeological Trust. (2007). *Archaeological Investigation at Jeskyns Farm, Cobham, Kent, Volume 1: Geophysical Survey and Report by GSB Prospection Ltd (Report Nos 2006/25 and 2006/68)*. Site code JFC-EV-06, Report No. 2007/9.
- Canterbury Archaeological Trust. (2007). *Archaeological Investigation at Jeskyns Farm, Cobham, Kent, Volume 1: Main text and illustrations*, . Site code JFC-EV-06, Report No. 2007/9.
- CgMs. (2015). *Report on an Archaeological Evaluation (Phase 4), Strip, map and sample and Palaeolithic Mitigation. Ebbsfleet Green (formerly Northfleet West-Substation), Kent*. CgMs.
- Champion, T with Baker, P. and Pelling, R. (2019 revised). Middle Bronze Age to Iron Age. In *South East Research Framework Resource Assessment and Research Agenda*. Canterbury: Kent, Surrey and Sussex County Councils.
- Champness, C. (2006). *Lion Business Park, near Gravesend, Kent, Interim Geoarchaeological Assessment Report (unpublished report)*. Oxford Archaeology.
- Champness, C. (2007). *Lion Business Park, near Gravesend, Kent, Archaeological Evaluation Report (unpublished report)*. Oxford Archaeology.
- Chartered Institute for Archaeologists (CIfA). (2014). *Standard and Guidance for Archaeological Evaluation*. Retrieved from <http://archaeologists.net/sites/default/files/node-files/lfASG-Evaluation.pdf>
- Chartered Institute for Archaeologists (CIFA). (2014). *Standard and Guidance for the Creation, Compilation, Transfer and Deposition of Archaeological Archives*.
- Cockett, R. A. (2018). *Cobham Landscape Detectives research note 6: the Manor of Henhurst*. . Shorne Woods Archaeology Group

<http://shornewoodsarchaeology.co.uk/cobham-landscape-detectives-research-note-6-manor-henhurst>.

- Commission, N. E. (2014). *Ancient woodland, ancient*.
- Commission, N. E. (2014). *Ancient woodland, ancient trees and veteran trees: protecting them from development*.
- Corporate. (n.d.). *Highways England Visual Identity Guidelines v1 0 March 2015*. Highways England.
- Dalrymple, R W, Zaitlin B A and Boyd R. (1992). Estuarine facies models conceptual, basis and stratigraphic implications. *Journal of Sedimentary Petrology* 62, 1130-46.
- Davies, S. (2006). The prehistoric and post-medieval landscapes at Cobham Golf Course, Cobham, Kent. CTRL Integrated Site Report Series.
- Davis, D and Barclay, A. (2006). *The prehistoric and post-medieval landscapes at Cobham Golf Course, Cobham, Kent, Channel Tunnel Rail Link*. Oxford Wessex Archaeology .
- Dawkes, G. (2010). *Archaeological Investigations at A2 Activity Park, Gravesend, Kent, post-excavation assessment and project design for publication*. Archaeology South East.
- DCMS. (2015). *National Policy Planning Framework*. London: Department of Culture, Media and Sport.
- Department for Communities and Local Government (DCGL). (2018). *National Planning Policy Framework*. London: Her Majesty's Stationary Office.
- Devoy, R. J. (1977). Flandrian sea-level changes in the Thames Estuary and the implications for land subsidence in England and Wales. *Nature* 220, 712-715.
- Devoy, R. J. (1979). Flandrian sea level changes and vegetation history of the lower Thames Estuary. *Philosophical Transactions of the Royal Society of London B285*, 355-407.
- Devoy, R. J. (1980). *Post-glacial environmental change and man in the Thames estuary; a synopsis, in Archaeology and coastal change, Society of Antiquaries occasional paper, new series 1*.
- Devoy, R. J. (1980). Post-glacial environmental change and man in the Thames esturay; a synopsis. In F. H. Thompson, *Archaeology and coastal change* (pp. 1-12). London: Society of Antiquaries.
- Devoy, R. J. (1982). Analysis of the geological evidence for Holocene sea-level movements in south-east England . *Proceedings of the Geologists' Association* 93, 65–90.
- England, H. (2015b). *Geoarchaeology. Using Earth Sciences to understand the Archaeological Record*. Swindon: Historic England.

- English Heritage. (1991). *Management of Archaeological Projects 2* .
- English Heritage. (2004). *Dendrochronology: Guidelines on Producing and Interpreting Dendrochronological dates*.
- English Heritage. (2006). *Archaeomagnetic Dating. Guidelines of Producing and Interpreting Archaeomagnetic Dates*.
- English Heritage. (2006). *Guidelines on the X-Radiography of Archaeological Metalwork*.
- English Heritage. (2006). *Science for Historic Industries: Guidelines for the investigation of 17th- to 19th-century industries*. Swindon: English Heritage.
- English Heritage. (2007). *Understanding the Archaeology of Landscapes: A Guide to Good Recording Practice*.
- English Heritage. (2008). *Guidelines for the Curation of Waterlogged Macroscopic Plant and Invertebrate Remains*.
- English Heritage. (2008). *Luminescence Dating: Guidelines on Using Luminescence Dating in Archaeology*.
- English Heritage. (2010). *Waterlogged Wood: Guidelines on the Recording, Sampling, Conservation and Curation of Waterlogged Wood*.
- English Heritage. (2011). *Environmental Archaeology: A Guide to the Theory and Practice of Methods, from Sampling and Recovery to Post-Excavation*. (2nd ed).
- English Heritage. (2012). *Waterlogged Organic Artefacts*.
- English Heritage. (2014). *Animal Bones and Archaeology: Guidelines for Best Practice*.
- Essex County Council, Historic Environment Branch. (2010). *The Greater Thames Estuary Historic Environment Research Framework: Part 1 Update and Revision of the Archaeological Research Framework for the Archaeological Research Framework for the Greater Thames Estuary 1999*. London: Greater Thames Estuary Archaeological Steering Committee.
- Garwood, P. (2011). Chapter 3 Early prehistory. In P. e. Booth, *On Track: The Archaeology of High Speed 1 Section 1 in Kent* (pp. 37-150). Oxford: Oxford Wessex Archaeology.
- Gibbard, P. L. (1994). *Pleistocene history of the lower Thames valley*. Cambridge University Press.
- Gibbard, P. L. (1999). Thames Valley, in A revised correlation of the Quaternary deposits in the British Isles (ed. D Q Bowen). *Geological Society Special Report 23*, 58.

- Godden, A and Piggot, T. (2020). *Lower Thames Crossing. Archaeological Desk-Based Assessment of 20th century Military Archaeology*. Wessex Archaeology.
- Hasted, E. (1797). *A History and Topographical Survey of the County of Kent, Vol. 3*. Canterbury.
- Headland Archaeology. (2019). *Lower Thames Crossing Phase 1 Kent Geophysical Survey*. LTCK18.
- Highways England. (2017). *LTC EIA Scoping Report: online document HE540039-CJV-GEN-GEN-REP-ENV-00001*.
- Highways England. (2018). *Lower Thames Crossing: A Scheme Wide Specification for Archaeological Trial Trenching: unpublished document HE540039-CJV-GEN-GEN-SPE-HER-00001draft, Revision 1.05*.
- Hiscock, R. H. (1968). The road between Dartford, Gravesend and Strood. *Archaeologica Cantiana* 83, 229-247.
- Historic England. (2015). *Archaeometallurgy: Guidelines for Best Practice*.
- Historic England. (2015). *Geoarchaeology: Using Earth Sciences to Understand the Archaeological Record*. Swindon: Historic England.
- Historic England. (2015). *Management of Research Projects in the Historic Environment: The MoRPHE Project Managers' Guide*. Swindon: Centre for Archaeology Guidelines.
- Historic England. (2015). *Metric Survey Specifications for Cultural Heritage*.
- Historic England. (2018). *The Role of the Human Osteologist in an Archaeological Fieldwork Project*.
- Johnston, D. E. (1972). A Roman Building at Chalk, near Gravesend. In *Britannia* 3 (pp. 112-148). London: Society for the Promotion of Roman Studies.
- Leivers, M., Barnett, C. and Harding, P. (2007). Excavation of Mesolithic and Neolithic flint scatters and accompanying environmental sequences at Tank Hill Road, Purfleet, 2002. *Essex Archaeology and History* 38, 1-44.
- Long, A J, Scaife, R G and Edwards, R J,. (2000). Stratigraphic architecture, relative sea-level, and models of estuary development in southern England: new data from Southampton Water, in Coastal and estuarine environments: sedimentology, geomorphology . *Geological Society Special Publication* 175, 253-279.
- Lower Thames Crossing. (2018). *Lower Thames Crossing Preliminary Environmental Information Report: Chapter 7 - Cultural Heritage*.
- Marsland, A. (1986). The floodplain deposits of the Lower Thames . *Quarterly Journal of Engineering Geology* 19, 223-247.

- Martin, E. (2017). *Medieval Rural: Regional Research Framework Review for East of England*.
- Mayfield, A. (2012). Two important new Mesolithic sites for North West Kent. In *Kent Archaeological Society Newsletter* (p. 16). Canterbury: Kent Archaeological Society.
- Mitchell, P. D., & Brickley, M. (2017). *Updated Guidance to the Standards for Recording Human Remains*. ClfA Technical Papers.
- MOLA. (2013). *Archaeological landscapes of east London: Six Multi-period Sites Excavated in Advance of Gravel Quarrying in the London Borough of Havering*. Museum of London Archaeology (MOLA).
- Mudd, A. (1994). The excavation of a later Bronze Age site at Coldharbour Road, Gravesend. *Archaeologia Cantiana*. 114, pp. 363-410.
- Museum of London. (2000). *The archaeology of Greater London. An assessment of archaeological evidence for human presence in the area now covered by Greater London*. Suffolk: Lavenham Press.
- Museum of London. (2019). *Museum of London Guidelines*. Retrieved from <http://www.museumoflondonarchaeology.org.uk/English/ArchiveResearch/DeposResource>
- Museums and Galleries Commission. (1992). *Standards in the Museum Care of Archaeological Collections*. Museum, Libraries and Archives Council.
- Network Archaeology. (1999). *Shorne to Farningham proposed gas pipeline - Archaeological Field Study*.
- Oxford Archaeology. (1998). *West of Scalers Hill, Cobham, Kent ARC WSH 98. Archaeological Evaluation Report*. Oxford Archaeology.
- Oxford Archaeology. (2004). *Shorne Wood Country park, Desktop Assessment, unpublished report for Kent County Council*.
- P. Booth , T. Champion , S. Foreman , P. Garwood , H. Glass , J. Munby and A. Reynolds. (2011). *On Track. The Archaeology of High Speed 1 Section 1 in Kent*. Oxford Wessex Archaeology Monograph 4.
- Palmer, J. J. (2019). *Open Domesday*. <https://opendomesday.org/place/>: University of Hull.
- Payne, G. (1900). Celtic internments discovered at Shorne. *Archaeologia Cantiana* 24, pp. 86-90.
- Perrin, K., & Brown, E. (2014). *EAC Guidelines: A Standard and Guide to the Best Practice for Archaeological Archiving in Europe (GB)*.
- Philp, B. & Chenery, M. (1998). *Prehistoric and Roman Sites at Hillside, Gravesend, Kent*. Dover: Kent Archaeological Rescue Unit.

- Pope, M., Wells, C., Scott, B., Maxted, A., Haycon, N., Farr, L., Branch, N. and Blinkhorn, E. (2019 revised). The Upper Palaeolithic and Mesolithic Periods. In *South East Research Framework Resource Assessment and Research Agenda*. Canterbury: Kent, Surrey and Sussex County Councils.
- Priestly-Bell, G. (1999). *An archaeological evaluation of the line of the Denton Relief Road, Gravesend, Kent (unpublished report)*. Archaeology Southeast (ASE).
- Reynier, M. (2005). Early Mesolithic Britain; Origins, Development and Direction. Oxford: British Archaeological Reports British Series 393.
- Rootes, R. (2017). *Reg Rootes: memories of Shorne Woods, Shorne Woods Archaeology Group* <http://shornewoodsarchaeology.co.uk/reg-rootes-memories-shorne-woods>.
- Schulting, R. (2013). 'Tilbury Man': A Mesolithic Skeleton from the Lower Thames. *Proceedings of the Prehistoric Society* 79, 19–37.
- Sidell, J and Wilkinson, K. (2004). *The Central London Thames: Neolithic river development and floodplain archaeology, in Cotton and Field 2004, 38-48*.
- Sidell, J, Cotton J, Rayner, L and Wheeler, L. (2002). *The prehistory and topography of Southwark and Lambeth, MoLAS Monograph 14*.
- Sidell, J, Wilkinson, K N, Scaife, R G and Cameron, N. (2000). *The Holocene evolution of the London Thames: archaeological investigations (1991-1998) in advance of the London Underground Limited Jubilee Line Extension, MoLAS Monograph 5*.
- Smalley, R. (2015). *Randall Manor, Shorne Woods Archaeology Group*, <http://shornewoodsarchaeology.co.uk/randall-manor>.
- Smith, J. (n.d.). *Diagram of routes*.
- Society for Museum Archaeologists. (1993). *Selection, Retention and Dispersal of Archaeological Collections*. Retrieved from <http://www.socmusarch.org.uk/publica.htm>
- Stafford, E. with Goodburn, D. and Bates, M. (2012). *Landscape and Prehistory of the East London Wetlands: Investigations along the A13 DBFO Roadscheme, Tower Hamlets, Newham and Barking and Dagenham, 2000-2003*. Oxford: Oxford Archaeology.
- Thomas, G. (2019). Anglo-Saxon period. In *South East Research Framework Resource Assessment and Research Agenda*. Canterbury: Kent, Surrey and Sussex County Councils.
- UKIC. (1983). *Packaging and Storage of Freshly-Excavated Artefacts from Archaeological Sites. Conservation Guidelines No.2. Archaeology Section*. United Kingdom Institute for Conservation.

- UKIC. (1988). *Excavated Artefacts and Conservation: UK sites Revised Edition. Conservation Guidelines No.1. Archaeology Section.* United Kingdom Institute for Conservation.
- VCH: Powell, W. R. (n.d.). *A History of the County of Essex: Volume 7.* 1978.
- Walker, K. (1990). *Guidelines for the Preparation of Excavation Archives for Long-Term Storage.* UKIC Archaeology Section.
- Watkinson, D. E., & Neal, V. (1998). *First Aid for Finds (3rd ed).* . RESCUE & UKIC.
- Weaver, S. (2003). *Denton Relief Road, near Gravesend, Kent, Archaeological Investigation Report (unpublished report).* Oxford Archaeology.
- Weekes, J. (2017). *Notes on the South-East Research Framework Public Seminar on the Roman Period.* London: Kent County Council.
- Wenban-Smith, F and Bates, M. (2020). *Lower Thames Crossing, Palaeolithic and Quaternary Deposit Model (PQDM), and Preliminary Assessment of Archaeological Potential.*
- Wessex Archaeology. (2020). *Springhead, <https://www.wessexarch.co.uk/our-work/high-speed-1-springhead>.*
- Wilkinson, T. (1988). Archaeology and environment in South Essex: Rescue archaeology along the Grays by-pass 1979-80. *EAA Rep 42.*
- Wilkinson, T. J. (1980). *Rescue Archaeology along the A13 in South Essex.*
- Young, D. S. (2016). Dalefield Way, Gravesend, Kent: Geoarchaeological deposit model report. Unpublished Report January 2016; Project Number 220/15. *Quaternary Scientific (QUEST)* .

8 Appendices

Appendix 1 – Gazetteer of Lower Thames Crossing historic features and finds shown in Figures 7-12

Project ID	Source Reference	Other_ref	Pref. Ref.	Name	OA Monument Category	Monument Type	OA Period	Source	Record Type	Eastings	Northing	Shape
626	413186			Roman brooch	Findspot (metal)	Findspot	Roman	Historic England Archive				Polygon
627	413199			Roman coin, Cobham Park	Findspot (metal)	Findspot	Roman	Historic England Archive		568200	169400	Point
628	413201			Medieval lead seal-die, possibly 13th century in date.	Findspot (metal)	Findspot	Medieval	Historic England Archive				Polygon
630	413468			A Romano British pottery kiln at Condovers Pit, Saxon and Medieval pottery and a circular cropmark.	Feature; Findspot (pottery); Structure; Industry?	Pottery kiln; findspot; ring ditch	Roman; Early Medieval; Medieval	Historic England Archive		566540	177560	Point
632	413475			Roman pottery.	Findspot (pottery)	Findspot	Roman	Historic England Archive				Polygon
633	413477			St Marys Hospital and Chapel	Structure	Hospital; chapel	Medieval	Historic England Archive				Polygon
634	413478			'U' earthwork.	Feature	Earthwork	Unknown	Historic England Archive		568300	176900	Point
635	413480			Iron Age pottery.	Findspot (pottery)	Findspot	Iron Age	Historic England Archive				Polygon
636	413481			'U' enclosure.	Enclosure; Feature	Enclosure; pit	Unknown	Historic England Archive		568000	177600	Point
637	413483			Possible Neolithic burial	Cemetery?	Burial site	Neolithic	Historic England Archive				Polygon
638	413484			Neolithic arrowhead.	Findspot (flint)	Findspot	Neolithic	Historic England Archive				Polygon
639	413486			Iron Age and Roman pottery associated with areas of burnt material and ditches recorded on the foreshore.	Findspot (pottery); Feature	Findspot; ditch	Iron Age; Roman	Historic England Archive		569200	177200	Point
643	413494			Three Red hills found along with Roman pottery.	Feature; Industry?	Salt works	Roman	Historic England Archive		567500	177000	Point
644	413495			Roman lamp.	Findspot (metal)	Findspot	Roman	Historic England Archive				Polygon
645	413496			Whetstone of possible Bronze Age date	Findspot	Findspot	Bronze Age	Historic England Archive				Polygon
647	413503			Palaeolithic flakes found in gravel pit.	Findspot (flint)	Findspot	Palaeolithic	Historic England Archive		563980	179750	Point
655	413534			Roman finds.	Findspot	Findspot	Roman	Historic England Archive				Polygon
664	413612			Romano-British settlement associated with pottery making of 1st to early 3rd century date. Late Roman burials of 4th/5th century date.	Settlement; Cemetery; Industry?	Settlement; burial site;	Roman	Historic England Archive				Polygon
665	413615			Bronze coin of Tasciovanus.	Findspot (metal)	Findspot	Iron Age	Historic England Archive				Polygon
666	413712			Roman pottery with graffiti found at Chalk	Findspot (pottery)	Findspot	Roman	Historic England Archive				Polygon
667	413713			Findspot of five Roman miniature pots.	Findspot (pottery)	Findspot	Roman	Historic England Archive				Polygon
668	413719			A disused swing bridge over the Thames and Medway Canal	Structure	Bridge	Post-Medieval	Historic England Archive		567600	173900	Point
669	413722			Findspot of a copper alloy cross arm's terminal plate of twelfth or thirteenth century	Findspot (metal)	Findspot	Medieval	Historic England Archive				Polygon
670	413725			Alleged site of a deserted Medieval village at Denton.	Settlement	Deserted medieval village	Medieval	Historic England Archive				Polygon
671	413727			Mesolithic implements found at Randall Heath, Shorne.	Findspot (flint)	Findspot	Mesolithic	Historic England Archive		568300	170300	Point
672	413731			Roman urns, fibulae and iron nails found at Shorne.	Findspot (metal; pottery); Cemetery?	Findspot	Roman	Historic England Archive				Polygon
673	413732			Samian vessel	Findspot (pottery)	Findspot	Roman	Historic England Archive				Polygon
674	413737			The fragmented cropmark remains of a probable later prehistoric trackway	Field; Enclosure; Feature	Field boundary; rectilinear enclosure; trackway; ditch; hollow way	Later Prehistoric	Historic England Archive		568800	171840	Point
675	413749			A group of pits of uncertain date, situated on the chalk on the eastern edge of Gravesend.	Feature	Pit	Unknown	Historic England Archive				Polygon
676	413755			A zig-zagging double ditched feature thought to be a trackway, possibly later prehistoric in date	Feature	Ditch; trackway	Late Prehistoric	Historic England Archive				Polygon
677	413760			The fragmentary cropmarks of a possible Late Prehistoric track way north of Claylane Wood.	Feature	Ditch; trackway	Late Prehistoric	Historic England Archive				Polygon
678	413831			Iron Age old coin	Findspot (metal)	Findspot	Iron Age	Historic England Archive				Polygon
679	413838			Neolithic polished flint axe found south of the Mid-Kent Golf Course.	Findspot (flint)	Findspot	Neolithic	Historic England Archive				Polygon
680	414100			Romano British potsherds, Walton Hall Farm	Findspot (pottery)	Findspot	Roman	Historic England Archive		567800	180090	Point
681	414133			Pottery of possible Roman date	Findspot (pottery)	Findspot	Roman	Historic England Archive				Polygon
682	414139			The remains of a Romano British cremation and inhumation cemetery.	Cemetery?; Findspot (pottery)	Cemetery; burial site; findspot	Roman	Historic England Archive				Polygon
683	414144			Iron Age pots; 'U' spur.	Findspot (pottery; metal)	Findspot; spur	Iron Age	Historic England Archive				Polygon
684	414148			Documented site of a Romano-British double ditched enclosure.	Enclosure; Feature	Enclosure; ditch	Roman	Historic England Archive				Polygon
685	414156			Roman glass bottle neck.	Findspot	Findspot	Roman	Historic England Archive		561950	181200	Point
686	414159			A Mesolithic flint blade was found.	Findspot (flint)	Findspot	Mesolithic	Historic England Archive		564500	180000	Point
687	414162			The faint cropmarks of a circular enclosure, circa 70 metres in diameter.	Enclosure	Circular enclosure	Bronze Age	Historic England Archive				Polygon
688	416214			Neolithic axe found near Knight's Place, Cuxton.	Findspot (flint)	Findspot	Neolithic	Historic England Archive				Polygon
689	498133			Windmill documented on the Orsett tithe Map of 1758.	Structure	Windmill	Post-Medieval	Historic England Archive		561400	181400	Point
694	511817			St Katherines Cottage	Structure	House	Post-Medieval	Historic England Archive		569300	171500	Point
697	545194			West Court	Structure	Farmhouse	Post-Medieval	Historic England Archive				Polygon
699	546228			Lavender Cottage	Structure	House	Post-Medieval	Historic England Archive				Polygon
700	621829			Roman briquetage	Findspot	Findspot	Roman	Historic England Archive		568900	177000	Point
701	765219			The incomplete cropmark of possible Roman enclosed settlement	Settlement; Enclosure; Feature	Settlement; pit; enclosure	Roman	Historic England Archive				Polygon
702	765302			Fragments of ditch seen as cropmarks.	Feature	Ditch; trackway	Unknown	Historic England Archive				Polygon
703	765312			The cropmark remains of a curving trackway, probably of later prehistoric date	Feature	Trackway	Late Prehistoric	Historic England Archive				Polygon
704	896342			Three Sisters	Feature; Structure	Boat; barge	Post-Medieval	Historic England Archive				Polygon
705	896638			Sultan	Feature; Structure	Boat; barge	Post-Medieval	Historic England Archive				Polygon
706	896657			Georgian	Feature; Structure	Boat; cargo vessel	Post-Medieval	Historic England Archive				Polygon
707	896945			Pearl	Feature; Structure	Boat; schooner	Post-Medieval	Historic England Archive				Polygon
708	897434			H C	Feature; Structure	Boat; barge	Post-Medieval	Historic England Archive				Polygon
709	965375			Site of Tylehurst, Upminster possibly in the area of Tylers Common or Tylers Hall, suggests a tile kiln or building in the vicinity.	Structure; Industry	Tile kiln; tile factory; building	Post-Medieval	Historic England Archive				Polygon
710	965453			Iron Age and Roman enclosed settlement consisting of two rectangular enclosures and two small ditched enclosures	Settlement; Enclosure; Feature	Settlement; enclosure; ditch	Iron Age to Roman	Historic England Archive				Polygon
711	965468			Md and PM house and dovecote, Stubbers, North Ockendon	Structure	House; dovecote	Medieval ; Post-Medieval	Historic England Archive				Polygon
712	965531			Medieval and Post-Medieval buildings excavated at Beredens Manor, Upminster.	Structure	Building	Medieval; Post-Medieval	Historic England Archive				Polygon
713	965545			St Peters Church	Feature	Church	Post-Medieval	Historic England Archive		559650	188440	Point
721	1084628			Lower Palaeolithic handaxe and retouched flake	Findspot (flint)	Findspot	Palaeolithic	Historic England Archive				Polygon
722	1084643			Lower Palaeolithic handaxe and 2 Levallois flakes found in the parish Shorne.	Findspot (flint)	Findspot	Palaeolithic	Historic England Archive				Polygon
731	1174614			A Neolithic causewayed enclosure, alleged to have existed at Chalk	Enclosure	Causewayed enclosure	Neolithic	Historic England Archive				Polygon
732	1180031			Anne Royal	Feature; Structure	Ship; ship wreck	Post-Medieval	Historic England Archive				Polygon
733	1252243			John	Feature; Structure	Boat; barge	Post-Medieval	Historic England Archive				Polygon
735	1308909			Andyville	Structure	House; cottage	Post-Medieval	Historic England Archive		564520	182210	Point
736	1323767			Site interpreted as agricultural activity dated to the middle-late Bronze Age, Rochester and Cobham Golf Course	Settlement; Field	Settlement; agricultural activity	Prehistoric	Historic England Archive		569000	169500	Point
744	1430061			A small irregular ring ditch, circa 13 metres in diameter	Enclosure; Feature	Ring ditch; ditch; enclosure; pit	Bronze Age	Historic England Archive				Polygon

747	1473568		Heavy Anti-Aircraft Battery Thames And Medway Tn15	Structure	Anti-aircraft battery	Modern	Historic England Archive		564300	179600	Point
748	1474327		Cobham Heavy Anti-Aircraft Battery	Structure	Anti-aircraft battery	Modern	Historic England Archive		567000	168800	Point
749	1478888		Ground Controlled Interception Station 40g	Structure	Radar station	Modern	Historic England Archive		562000	185300	Point
750	1548129		Earthwork remains of an oval mound, possibly a 19th century or earlier stock refuge mound	Feature	Mound; stock refuge mound	Post-Medieval	Historic England Archive				Polygon
751	1548139		Earthwork remains of an oval mound, possibly a 19th century or earlier stock refuge mound	Feature	Mound; stock refuge mound	Post-Medieval	Historic England Archive				Polygon
752	1548144		Earthwork remains of an oval mound, possibly a 19th century or earlier stock refuge mound	Feature	Mound; stock refuge mound	Post-Medieval	Historic England Archive				Polygon
753	1548166		The site of a possible former Second World War pillbox located close to the river bank	Structure	Pillbox	Modern	Historic England Archive				Polygon
754	1548187		Earthwork remains of a probable Post-Medieval - 20th century stock watering pond, Shornemead Marshes	Feature	Stock watering pond	Post-Medieval	Historic England Archive				Polygon
755	1548189		Earthwork remains of a probable Post-Medieval - 20th century stock watering pond, Shornemead Marshes	Feature	Stock watering pond	Post-Medieval	Historic England Archive				Polygon
756	1548190		Earthwork remains of a probable Post-Medieval - 20th century stock watering pond, Shornemead Marshes	Feature	Earthwork; stock watering pond	Post-Medieval	Historic England Archive				Polygon
757	1548207		Earthwork remains of a small oval mound, probably a 19th century or earlier stock refuge mound, Shorne Marshes	Feature	Mound; stock refuge mound	Post-Medieval	Historic England Archive				Polygon
758	1548210		The earthwork remains of an oval mound within Shorne Marshes, probably a 19th century or earlier stock refuge mound	Feature	Mound; stock refuge mound	Post-Medieval	Historic England Archive				Polygon
759	1548213		The earthwork remains of a small oblong mound within Shorne Marshes, probably a 19th century or earlier stock refuge mound	Feature	Mound; stock refuge mound	Post-Medieval	Historic England Archive				Polygon
760	1548216		The earthwork remains of a small oval mound on the north-western edge of Shorne Marshes. Probable 19th century or earlier stock refuge mound	Feature	Mound; stock refuge mound	Post-Medieval	Historic England Archive				Polygon
762	1549982		The earthworks of two possible Post-Medieval woodland banks and flanking ditches, Claylane Wood	Feature	Woodland bank; flanking ditch	Post-Medieval	Historic England Archive				Polygon
763	1549990		The earthwork of a possible Post-Medieval sand pit can be seen in Claylane Wood	Feature; Industry (quarry)	Sand pit; pit	Post-Medieval	Historic England Archive				Polygon
764	1550079		A group of earthworks on Shorne Hill, possibly part of a Post-Medieval rabbit warren and would have functioned as pillow mounds	Feature	Rabbit warren; pillow mound	Post-Medieval	Historic England Archive				Polygon
765	1550080		The earthworks of three banks situated to the south of Swiller's Lane.	Feature	Bank	Post-Medieval	Historic England Archive				Polygon
766	1550092		The earthwork of a lynchet in a field on the northern edge of Shorne	Feature; Field	Lynchet	Post-Medieval	Historic England Archive				Polygon
767	1550094		The earthwork remains of possible Post-Medieval quarrying on Shorne Hill	Industry (quarry)	Quarry	Post-Medieval	Historic England Archive				Polygon
768	1550247		The earthwork remains of a Twentieth century golf course on Filborough Marshes	Structure	Golf course	Modern	Historic England Archive				Polygon
769	1550256		A group of possible Second World War allotments, situated behind houses on East Milton Road, Bellman Avenue and Abbey Road.	Feature	Allotment	Modern	Historic England Archive				Polygon
770	1550264		A group of possible Second World War allotments, the majority of which are situated behind houses on Chalk Road	Feature	Allotment	Modern	Historic England Archive				Polygon
771	1550270		A group of Second World War allotments, situated between Waterton Road and the railway line.	Feature	Allotment	Modern	Historic England Archive				Polygon
772	1550299		Two groups of Second World War allotments, situated along the north-western side of Denton Court Road with a second group a little to the west of these.	Feature	Allotment	Modern	Historic England Archive				Polygon
773	1550458		The incomplete cropmark of a curvilinear enclosure or ring ditch of possible Bronze Age date.	Enclosure; Feature	Enclosure; ring ditch	Bronze Age	Historic England Archive				Polygon
774	1550459		The incomplete cropmark of a possible Later Prehistoric or Roman enclosure to the north of Harts Hill.	Enclosure	Enclosure	Late Prehistoric, Roman	Historic England Archive				Polygon
775	1550460		The cropmarks of a probable Later Prehistoric enclosure and associated boundary ditch situated on the eastern slope of a coombe on the eastern edge of Gravesend.	Enclosure; Feature	Enclosure; ditch; boundary ditch	Late Prehistoric	Historic England Archive				Polygon
776	1550461		The cropmark of a possible Post-Medieval chalk pit situated south of Chalk	Feature; Industry (quarry)	Chalk pit	Post-Medieval	Historic England Archive				Polygon
777	1550462		The cropmark of a possible Post-Medieval chalk pit situated to the south of Chalk	Feature; Industry (quarry)	Chalk pit	Post-Medieval	Historic England Archive				Polygon
778	1550464		The cropmarks of possible Later Prehistoric or Roman field boundaries, situated in a coombe to the south of Chalk.	Field; Feature	Field boundary	Late Prehistoric to Roman	Historic England Archive				Polygon
779	1550465		The cropmarks of possible Later Prehistoric or Roman field boundaries, situated in a coombe to the south of Chalk.	Field; Feature	Field boundary	Late Prehistoric to Roman	Historic England Archive				Polygon
780	1550473		The earthwork of a Post-Medieval water channel situated on Filborough Marshes	Feature	Water channel	Post-Medieval	Historic England Archive				Polygon
781	1550474		The earthwork of a Post-Medieval water channel situated on the southern edge of Filborough Marshes.	Feature	Water channel	Post-Medieval	Historic England Archive				Polygon
782	1550928		The cropmark traces of a linear ditch, probably the remains of a former boundary of uncertain date.	Feature	Ditch; linear ditch; boundary	Unknown	Historic England Archive				Polygon
783	1550950		A small ring ditch of uncertain date with a diameter of 6.5m, seen as a cropmark adjacent to the cropmark traces of a probable later prehistoric trackway (NMR Monument: 413755).	Feature; Cemetery?	Ring ditch; trackway; round barrow	Unknown	Historic England Archive				Polygon
784	1550954		Cropmark of an 80m length of ditch of uncertain date, possibly a former boundary aligned NE-SW.	Feature	Ditch; boundary	Unknown	Historic England Archive				Polygon
785	1550956		A single pit of uncertain date with a diameter of 6m seen as a cropmark	Feature	Pit	Unknown	Historic England Archive				Polygon
786	1550964		Two parallel ditches, possibly the remains of a former trackway of uncertain date, north of the Gravesend Road to the west of Lower Shorne.	Feature	Ditch; trackway	Unknown	Historic England Archive				Polygon
787	1551274		The cropmark trace of a former field boundary seen as a ditch	Field; Feature	Field boundary; ditch	Medieval to Post-Medieval	Historic England Archive				Polygon
788	1551276		A linear ditch, possibly a later prehistoric or Roman field boundary seen as a cropmark	Field; Feature	Field boundary; ditch	Late Prehistoric to Roman	Historic England Archive				Polygon
789	1551290		The slight earthwork remains of a former sea wall on Filborough Marshes	Feature	Sea wall	Post-Medieval	Historic England Archive				Polygon
790	1551309		Cropmark of a short length of linear ditch, probably part of a former boundary of uncertain date.	Feature	Linear ditch; boundary	Unknown	Historic England Archive				Polygon
791	1551332		The cropmark of a ditch, possible trackway and pits situated to the north of Harts Hill.	Feature	Ditch; trackway; pit	Unknown	Historic England Archive				Polygon
792	1551384		The cropmarks of two possible Post-Medieval chalk pits, situated to the north of Harts Hill.	Feature; Industry (quarry?)	Chalk pit;	Post-Medieval	Historic England Archive				Polygon
793	1551393		The cropmarks of two possible Post-Medieval chalk pits, situated to the north of Harts Hill	Feature; Industry (quarry?)	Chalk pit;	Post-Medieval	Historic England Archive	567480		171510	Point
794	1551414		The cropmarks of a possible Roman square enclosure, situated to the north of Harts Hill.	Enclosure; Feature	Enclosure; ditch	Roman	Historic England Archive				Polygon
795	1551425		A former field boundary of uncertain date visible as a slight bank. St Mary's Churchyard to the corner of a field to the NE of Eastcourt Oast.	Field; Feature	Field boundary; bank	Unknown	Historic England Archive				Polygon
796	1551429		The cropmark of a ditch, maybe Roman in date.	Feature	Ditch	Roman	Historic England Archive				Polygon
797	1551438		The earthwork remains of an oval mound thought to be a 19th century or earlier stock refuge mound, Filborough Marshes.	Feature	Oval mound; stock refuge mound	Post-Medieval	Historic England Archive				Polygon
798	1551441		The cropmarks of two ditches on uncertain date, west of Muggins Lane and less than a metre wide.	Feature	Ditch	Unknown	Historic England Archive				Polygon

799	1551460		Two earthworks situated on the western edge of Filborough Marshes	Feature	Earthwork; mound	Post-Medieval to Modern	Historic England Archive				Polygon
800	1551488		A group of eight buildings or huts thought to date to the Second World War. The structures are arranged in a line along the southern edge of a field to the south of Denton Sewage Works	Structure	Building; hut	Modern	Historic England Archive				Polygon
801	1551783		The remains of field boundary banks, situated on the eastern edge of Gravesend south of Chalk.	Field; Feature	Field boundary; bank	Post-Medieval	Historic England Archive				Polygon
802	1551786		The remains of three field boundary banks, situated on the eastern edge of Gravesend south of Chalk.	Field; Feature	Field boundary; bank	Post-Medieval	Historic England Archive				Polygon
803	1551789		The remains of three possible Post-Medieval field banks, situated to the south of Chalk.	Field; Feature	Field boundary; bank	Post-Medieval	Historic England Archive				Polygon
804	1551791		The cropmark of a continuation of an east-west trackway, situated to the south of Chalk.	Feature	Trackway	Post-Medieval	Historic England Archive				Polygon
805	1551913		The slight earthwork remains of a Post-Medieval chalk pit. This oval chalk pit survives a slight depression in an arable field.	Feature; Industry (quarry?)	Chalk pit	Post-Medieval	Historic England Archive				Polygon
806	1554259		A linear arrangement of three small square WW2 buildings or structures above the shore on the edge of Eastcourt Marshes to the west of Shornemead Fort. Could be associated with the wartime coastal defence	Structure	Building; coastal defence	Modern	Historic England Archive				Polygon
807	1572867		Probable moated site at Mangrove Cottages	Settlement; Feature	Settlement; moat; pond	Unknown	Historic England Archive				Polygon
808	1575754		The cropmark of a single ring ditch, possibly the remains of a Bronze Age round barrow or a later prehistoric hut circle.	Feature; Cemetery?	Ring ditch; round barrow; hut circle	Bronze Age	Historic England Archive		557230	185740	Point
809	1575755		The cropmarks of a single ring ditch, possibly a Bronze Age round barrow, and adjacent linear ditch or boundary	Feature; Cemetery?	Ring ditch; round barrow; linear ditch; boundary	Bronze Age	Historic England Archive		557110	185810	Point
810	1575882		Cropmarks of a probable Iron Age/Roman boundary ditches of trackway	Feature	Boundary ditch; trackway	Iron Age, Roman	Historic England Archive				Polygon
811	1584207		Attack on The Hope 1667	-	Naval battlefield	Post-Medieval	Historic England Archive				Polygon
812	1584245		1667 wreck of English fireship	Feature; Structure	Wreck; fireship; warship	Post-Medieval	Historic England Archive				Polygon
813	1584256		1667 wreck of fireship, probably Dutch	Feature; Structure	Wreck; fireship; warship	Post-Medieval	Historic England Archive				Polygon
814	1584257		1667 wreck of Dutch fireship	Feature; Structure	Wreck; fireship; warship	Post-Medieval	Historic England Archive				Polygon
815	1584258		1667 wreck of Dutch fireship	Feature; Structure	Wreck; fireship; warship	Post-Medieval	Historic England Archive				Polygon
816	1584259		1667 wreck of Dutch fireship	Feature; Structure	Wreck; fireship; warship	Post-Medieval	Historic England Archive				Polygon
817	1584260		1667 wreck of Dutch fireship	Feature; Structure	Wreck; fireship; warship	Post-Medieval	Historic England Archive				Polygon
818	1584266		1667 wreck of Dutch fireship	Feature; Structure	Wreck; fireship; warship	Post-Medieval	Historic England Archive				Polygon
819	1584268		1667 wreck of Dutch fireship	Feature; Structure	Wreck; fireship; warship	Post-Medieval	Historic England Archive				Polygon
820	1584273		1667 wreck of Dutch fireship	Feature; Structure	Wreck; fireship; warship	Post-Medieval	Historic England Archive				Polygon
821	1584274		1667 wreck of Dutch fireship	Feature; Structure	Wreck; fireship; warship	Post-Medieval	Historic England Archive				Polygon
822	1584275		1667 wreck of Dutch fireship	Feature; Structure	Wreck; fireship; warship	Post-Medieval	Historic England Archive				Polygon
823	1584276		1667 wreck of Dutch fireship	Feature; Structure	Wreck; fireship; warship	Post-Medieval	Historic England Archive				Polygon
825	MKE102231		Portable Antiquities Scheme metal detector find	Findspot (metal)	Findspot	Middle Bronze Age to Early Medieval or Anglo-Saxon	Kent HER	FS	571120	169810	Point
826	MKE102232		Portable Antiquities Scheme metal detector find	Findspot (metal)	Findspot	Roman	Kent HER	FS	571120	169810	Point
827	MKE102269		Portable Antiquities Scheme metal detector find	Findspot (metal)	Findspot	Roman	Kent HER	FS	568440	172160	Point
828	MKE102270		Portable Antiquities Scheme metal detector find	Findspot (metal)	Findspot	Roman	Kent HER	FS	568440	172160	Point
829	MKE58424		Roman copper alloy unidentified object	Findspot (metal)	Findspot	Roman	Kent HER	FS	565600	170600	Point
830	MKE66605		Medieval copper alloy knife	Findspot (metal)	Findspot	Medieval	Kent HER	FS	567300	168800	Point
831	MKE66606		Roman copper alloy brooch	Findspot (metal)	Findspot	Roman	Kent HER	FS	567300	168800	Point
832	MKE66621		Iron Age copper alloy stud	Findspot (metal)	Findspot	Iron Age	Kent HER	FS	568000	172000	Point
833	MKE66622		Post-Medieval pewter bell	Findspot (metal)	Findspot	Post-Medieval	Kent HER	FS	568000	172000	Point
834	MKE66639		Modern copper alloy figurine	Findspot (metal)	Findspot	Modern	Kent HER	FS	567700	169300	Point
835	MKE66647		Iron Age copper alloy strap fitting	Findspot (metal)	Findspot	Iron Age	Kent HER	FS	568480	172150	Point
836	MKE66652		Roman copper alloy brooch	Findspot (metal)	Findspot	Roman	Kent HER	FS	568380	172180	Point
837	MKE66657		Medieval copper alloy thimble	Findspot (metal)	Findspot	Medieval	Kent HER	FS	567200	168700	Point
838	MKE66658		Post-Medieval copper alloy dress hook	Findspot (metal)	Findspot	Post-Medieval	Kent HER	FS	567800	168500	Point
839	MKE66671		Roman copper alloy brooch	Findspot (metal)	Findspot	Roman	Kent HER	FS	568300	172200	Point
840	MKE66684		Roman copper alloy vessel	Findspot (metal)	Findspot	Roman	Kent HER	FS	567000	170000	Point
841	MKE66687		Medieval copper alloy buckle	Findspot (metal)	Findspot	Medieval	Kent HER	FS	567500	170500	Point
842	MKE66688		Medieval copper alloy buckle	Findspot (metal)	Findspot	Medieval	Kent HER	FS	567500	170500	Point
843	MKE66689		Medieval lead bird feeder	Findspot (metal)	Findspot	Medieval	Kent HER	FS	567500	170500	Point
844	MKE66690		Medieval silver coin	Findspot (metal)	Findspot	Medieval	Kent HER	FS	567500	170500	Point
845	MKE66691		Post-Medieval silver coin	Findspot (metal)	Findspot	Post-Medieval	Kent HER	FS	567500	170600	Point
846	MKE66692		Post-Medieval copper alloy buckle	Findspot (metal)	Findspot	Post-Medieval	Kent HER	FS	567500	170400	Point
847	MKE66693		Post-Medieval copper alloy coin	Findspot (metal)	Findspot	Post-Medieval	Kent HER	FS	567500	170400	Point
848	MKE66696		Early Medieval silver strap fitting	Findspot (metal)	Findspot	Early Medieval	Kent HER	FS	568500	172150	Point
849	MKE66702		Iron Age gold coin	Findspot (metal)	Findspot	Iron Age	Kent HER	FS	568450	172100	Point
850	MKE66703		Roman base silver coin	Findspot (metal)	Findspot	Roman	Kent HER	FS	568450	172100	Point
851	MKE66704		Roman silver coin	Findspot (metal)	Findspot	Roman	Kent HER	FS	568440	172160	Point
852	MKE66705		Roman copper alloy coin	Findspot (metal)	Findspot	Roman	Kent HER	FS	568400	172610	Point
853	MKE66706		Roman copper alloy coin	Findspot (metal)	Findspot	Roman	Kent HER	FS	568350	172600	Point
854	MKE66707		Roman copper alloy brooch	Findspot (metal)	Findspot	Roman	Kent HER	FS	568360	172210	Point
855	MKE66708		Post-Medieval copper alloy finger ring	Findspot (metal)	Findspot	Post-Medieval	Kent HER	FS	569100	172400	Point
856	MKE66709		Iron Age copper alloy brooch	Findspot (metal)	Findspot	Iron Age	Kent HER	FS	568480	172060	Point
857	MKE66710		Medieval copper alloy buckle	Findspot (metal)	Findspot	Medieval to Post-Medieval	Kent HER	FS	567600	170600	Point
858	MKE66711		Medieval copper alloy harness pendant	Findspot (metal)	Findspot	Medieval	Kent HER	FS	567600	170400	Point
859	MKE66717		Roman copper alloy buckle	Findspot (metal)	Findspot	Roman or Early Medieval	Kent HER	FS	568410	172160	Point
860	MKE66718		Roman copper alloy bow brooch	Findspot (metal)	Findspot	Roman	Kent HER	FS	568450	172200	Point
861	MKE66719		Bronze Age copper alloy toggle	Findspot (metal)	Findspot	Bronze Age	Kent HER	FS	568420	171100	Point
862	MKE66720		Medieval copper alloy harness pendant	Findspot (metal)	Findspot	Medieval	Kent HER	FS	568580	172050	Point
863	MKE66724		Roman copper alloy coin	Findspot (metal)	Findspot	Roman	Kent HER	FS	568390	172200	Point
864	MKE66731		Post-Medieval copper alloy buckle	Findspot (metal)	Findspot	Post-Medieval	Kent HER	FS	567400	170500	Point
865	MKE66732		Post-Medieval lead powder measure	Findspot (metal)	Findspot	Post-Medieval	Kent HER	FS	567400	170500	Point
866	MKE66733		Medieval copper alloy jetton	Findspot (metal)	Findspot	Medieval	Kent HER	FS	567400	170500	Point
867	MKE66750		Medieval copper alloy harness pendant	Findspot (metal)	Findspot	Medieval	Kent HER	FS	567300	170500	Point
868	MKE66751		Post-Medieval copper alloy knife	Findspot (metal)	Findspot	Post-Medieval	Kent HER	FS	567300	170500	Point
869	MKE66752		Post-Medieval copper alloy sword belt	Findspot (metal)	Findspot	Post-Medieval	Kent HER	FS	567300	170500	Point
870	MKE66753		Roman silver coin	Findspot (metal)	Findspot	Roman	Kent HER	FS	568000	169000	Point
871	MKE66754		Roman silver coin	Findspot (metal)	Findspot	Roman	Kent HER	FS	569000	171000	Point
872	MKE66763		Roman base silver coin	Findspot (metal)	Findspot	Roman	Kent HER	FS	567300	171300	Point

873	MKE66764		Roman copper alloy plate brooch	Findspot (metal)	Findspot	Roman	Kent HER	FS	567300	171300	Point
874	MKE66765		Medieval copper alloy harness pendant	Findspot (metal)	Findspot	Medieval	Kent HER	FS	568340	172520	Point
875	MKE66767		Roman silver coin	Findspot (metal)	Findspot	Roman	Kent HER	FS	568450	172180	Point
876	MKE66768		Roman copper alloy plate brooch	Findspot (metal)	Findspot	Roman	Kent HER	FS	568400	172190	Point
877	MKE66769		Roman copper alloy plate brooch	Findspot (metal)	Findspot	Roman	Kent HER	FS	568450	172010	Point
878	MKE66770		Roman copper alloy brooch	Findspot (metal)	Findspot	Roman	Kent HER	FS	568400	172220	Point
879	MKE66771		Medieval copper alloy pendant	Findspot (metal)	Findspot	Medieval	Kent HER	FS	568420	172350	Point
880	MKE66777		copper alloy knife	Findspot (metal)	Findspot	Unknown	Kent HER	FS	568440	172010	Point
881	MKE66784		Roman copper alloy coin	Findspot (metal)	Findspot	Roman	Kent HER	FS	566830	168860	Point
882	MKE66786		Post-Medieval copper alloy dress hook	Findspot (metal)	Findspot	Post-Medieval	Kent HER	FS	568090	168640	Point
883	MKE66787		Medieval lead seal matrix	Findspot (metal)	Findspot	Medieval	Kent HER	FS	567974	168916	Point
884	MKE66788		Medieval copper alloy coin weight	Findspot (metal)	Findspot	Medieval to Post-Medieval	Kent HER	FS	569400	171400	Point
885	MKE66789		Medieval copper alloy coin weight	Findspot (metal)	Findspot	Medieval to Post-Medieval	Kent HER	FS	569400	171400	Point
886	MKE66791		Post-Medieval copper alloy crotal	Findspot (metal)	Findspot	Post-Medieval	Kent HER	FS	570800	170550	Point
887	MKE66798		Post-Medieval copper alloy unidentified object	Findspot (metal)	Findspot	Post-Medieval	Kent HER	FS	568400	172200	Point
888	MKE66800		Iron Age copper alloy coin	Findspot (metal)	Findspot	Iron Age	Kent HER	FS	568900	172600	Point
889	MKE66801		Roman copper alloy coin	Findspot (metal)	Findspot	Roman	Kent HER	FS	568900	172600	Point
890	MKE66802		Roman copper alloy brooch	Findspot (metal)	Findspot	Roman	Kent HER	FS	568900	172600	Point
891	MKE66803		Medieval lead button	Findspot (metal)	Findspot	Medieval	Kent HER	FS	568900	172600	Point
892	MKE66804		Iron Age copper alloy toggle	Findspot (metal)	Findspot	Iron Age	Kent HER	FS	568900	172600	Point
893	MKE66805		Post-Medieval silver ring	Findspot (metal)	Findspot	Post-Medieval	Kent HER	FS	568900	172600	Point
894	MKE66806		Roman copper alloy coin	Findspot (metal)	Findspot	Roman	Kent HER	FS	568900	172600	Point
895	MKE66807		Roman copper alloy brooch	Findspot (metal)	Findspot	Roman	Kent HER	FS	568900	172600	Point
896	MKE66808		Roman copper alloy coin	Findspot (metal)	Findspot	Roman	Kent HER	FS	568900	172600	Point
897	MKE66809		Medieval copper alloy coin weight	Findspot (metal)	Findspot	Medieval	Kent HER	FS	567200	171200	Point
898	MKE66810		Medieval silver coin	Findspot (metal)	Findspot	Medieval	Kent HER	FS	567200	171200	Point
899	MKE66811		Medieval copper alloy coin	Findspot (metal)	Findspot	Medieval	Kent HER	FS	567200	171200	Point
900	MKE66812		Medieval copper alloy jetton	Findspot (metal)	Findspot	Medieval	Kent HER	FS	567200	171200	Point
901	MKE66813		Medieval silver coin	Findspot (metal)	Findspot	Medieval	Kent HER	FS	567200	171200	Point
902	MKE66814		Iron Age gold coin	Findspot (metal)	Findspot	Iron Age	Kent HER	FS	568500	172500	Point
903	MKE66818		Iron Age copper alloy coin	Findspot (metal)	Findspot	Iron Age	Kent HER	FS	569000	173000	Point
904	MKE66819		Iron Age copper alloy coin	Findspot (metal)	Findspot	Iron Age	Kent HER	FS	569000	173000	Point
905	MKE66820		Iron Age copper alloy coin	Findspot (metal)	Findspot	Iron Age	Kent HER	FS	569000	173000	Point
906	MKE66821		Post-Medieval copper alloy bell	Findspot (metal)	Findspot	Post-Medieval	Kent HER	FS	570597	170660	Point
907	MKE66822		Post-Medieval copper alloy bell	Findspot (metal)	Findspot	Medieval to Post-Medieval	Kent HER	FS	570600	170700	Point
908	MKE66823		Post-Medieval copper alloy token	Findspot (metal)	Findspot	Post-Medieval	Kent HER	FS	567500	170500	Point
909	MKE66824		Medieval copper alloy jetton	Findspot (metal)	Findspot	Medieval to Post-Medieval	Kent HER	FS	568200	171200	Point
910	MKE66825		Post-Medieval silver coin	Findspot (metal)	Findspot	Medieval	Kent HER	FS	568200	171200	Point
911	MKE66826		Medieval silver coin	Findspot (metal)	Findspot	Medieval	Kent HER	FS	568200	171200	Point
912	MKE66827		Medieval silver coin	Findspot (metal)	Findspot	Medieval	Kent HER	FS	568200	171200	Point
913	MKE66828		Medieval silver coin	Findspot (metal)	Findspot	Medieval	Kent HER	FS	568200	171200	Point
914	MKE66829		Medieval silver coin	Findspot (metal)	Findspot	Medieval	Kent HER	FS	567500	170500	Point
915	MKE66830		Post-Medieval copper alloy buckle	Findspot (metal)	Findspot	Post-Medieval	Kent HER	FS	567500	170500	Point
916	MKE66831		Post-Medieval silver coin	Findspot (metal)	Findspot	Post-Medieval	Kent HER	FS	567500	170500	Point
917	MKE66832		Post-Medieval silver coin	Findspot (metal)	Findspot	Post-Medieval	Kent HER	FS	567500	170500	Point
918	MKE66835		Early Medieval silver coin	Findspot (metal)	Findspot	Early Medieval	Kent HER	FS	568900	168900	Point
919	MKE66842		Medieval copper alloy strap fitting	Findspot (metal)	Findspot	Medieval	Kent HER	FS	568400	168500	Point
920	MKE66843		Medieval silver coin	Findspot (metal)	Findspot	Medieval	Kent HER	FS	568400	168500	Point
921	MKE66844		Iron Age copper alloy coin	Findspot (metal)	Findspot	Iron Age	Kent HER	FS	568000	172000	Point
922	MKE66846		Neolithic flint lithic implement	Findspot (flint)	Findspot	Neolithic	Kent HER	FS	568950	171800	Point
923	MKE66847		Neolithic flint lithic implement	Findspot (flint)	Findspot	Neolithic to Bronze Age	Kent HER	FS	567700	169500	Point
924	MKE66848		Mesolithic flint lithic implement	Findspot (flint)	Findspot	Mesolithic to Bronze Age	Kent HER	FS	568700	171900	Point
925	MKE66856		Iron Age copper alloy coin	Findspot (metal)	Findspot	Iron Age to Post-Medieval	Kent HER	FS	567974	168916	Point
926	MKE66857		Roman copper alloy coin	Findspot (metal)	Findspot	Roman	Kent HER	FS	568300	172100	Point
927	MKE66858		Roman copper alloy coin	Findspot (metal)	Findspot	Roman	Kent HER	FS	568300	172100	Point
928	MKE66859		Roman copper alloy coin	Findspot (metal)	Findspot	Roman	Kent HER	FS	568300	172100	Point
929	MKE66861		Roman copper alloy bell	Findspot (metal)	Findspot	Roman	Kent HER	FS	568300	172100	Point
930	MKE66862		Post-Medieval copper alloy harness fitting	Findspot (metal)	Findspot	Post-Medieval	Kent HER	FS	567974	168916	Point
931	MKE66863		Post-Medieval copper alloy purse	Findspot (metal)	Findspot	Post-Medieval	Kent HER	FS	567974	168916	Point
932	MKE66868		Iron Age silver coin	Findspot (metal)	Findspot	Late Iron Age	Kent HER	FS	568300	172100	Point
933	MKE66869		Roman copper alloy coin	Findspot (metal)	Findspot	Roman	Kent HER	FS	568300	172100	Point
934	MKE66870		Iron Age copper alloy brooch	Findspot (metal)	Findspot	Iron Age	Kent HER	FS	569000	172000	Point
935	MKE66878		Roman copper alloy brooch	Findspot (metal)	Findspot	Roman	Kent HER	FS	568600	172200	Point
936	MKE66883		Roman copper alloy brooch	Findspot (metal)	Findspot	Roman	Kent HER	FS	568300	172100	Point
937	MKE66884		Roman copper alloy coin	Findspot (metal)	Findspot	Roman	Kent HER	FS	568300	172100	Point
938	MKE66885		Roman copper alloy dress fastener (unknown)	Findspot (metal)	Findspot	Roman to Post-Medieval	Kent HER	FS	568300	172100	Point
939	MKE66887		Medieval silver coin	Findspot (metal)	Findspot	Medieval	Kent HER	FS	567500	170500	Point
940	MKE66888		Post-Medieval silver coin	Findspot (metal)	Findspot	Post-Medieval	Kent HER	FS	569000	172000	Point
941	MKE66890		Roman copper alloy coin	Findspot (metal)	Findspot	Roman	Kent HER	FS	569200	172800	Point
942	MKE66891		Iron Age copper alloy brooch	Findspot (metal)	Findspot	Iron Age to Roman	Kent HER	FS	569600	172500	Point
943	MKE66894		Medieval silver coin	Findspot (metal)	Findspot	Medieval	Kent HER	FS	567500	170500	Point
944	MKE66895		Post-Medieval silver coin	Findspot (metal)	Findspot	Post-Medieval	Kent HER	FS	567500	170500	Point
945	MKE66899		Post-Medieval copper alloy token	Findspot (metal)	Findspot	Post-Medieval	Kent HER	FS	567500	170500	Point
946	MKE66907		Roman copper alloy brooch	Findspot (metal)	Findspot	Roman	Kent HER	FS	568450	168600	Point
947	MKE66920		Roman copper alloy coin	Findspot (metal)	Findspot	Roman	Kent HER	FS	567500	170400	Point
948	MKE66921		Post-Medieval copper alloy token	Findspot (metal)	Findspot	Post-Medieval	Kent HER	FS	567400	170500	Point
949	MKE66922		Medieval lead seal matrix	Findspot (metal)	Findspot	Medieval	Kent HER	FS	568200	168500	Point
950	MKE66923		Medieval copper alloy spur	Findspot (metal)	Findspot	Medieval	Kent HER	FS	568200	168500	Point
951	MKE67030		Early Medieval copper alloy strap end	Findspot (metal)	Findspot	Early Medieval	Kent HER	FS	568810	172790	Point
952	MKE67036		Early Medieval copper alloy mount	Findspot (metal)	Findspot	Early Medieval	Kent HER	FS	568936	172518	Point
953	MKE67037		Early Medieval copper alloy strap end	Findspot (metal)	Findspot	Early Medieval	Kent HER	FS	568936	172518	Point
954	MKE67038		Early Medieval copper alloy brooch	Findspot (metal)	Findspot	Early Medieval	Kent HER	FS	568936	172518	Point

955	MKE67094		Mesolithic flint axe	Findspot (flint)	Findspot	Mesolithic	Kent HER	FS	568300	168500	Point
956	MKE67098		Medieval copper alloy buckle	Findspot (metal)	Findspot	Medieval	Kent HER	FS	566800	168800	Point
957	MKE67099		Post-Medieval copper alloy mount	Findspot (metal)	Findspot	Post-Medieval	Kent HER	FS	566800	168800	Point
958	MKE67100		Post-Medieval copper alloy token	Findspot (metal)	Findspot	Post-Medieval	Kent HER	FS	566800	168800	Point
959	MKE67101		Post-Medieval copper alloy thimble	Findspot (metal)	Findspot	Post-Medieval	Kent HER	FS	566800	168800	Point
960	MKE67110		Roman copper alloy brooch	Findspot (metal)	Findspot	Roman	Kent HER	FS	568300	172200	Point
961	MKE67111		Roman copper alloy brooch	Findspot (metal)	Findspot	Roman	Kent HER	FS	568300	172200	Point
962	MKE67112		Roman copper alloy brooch	Findspot (metal)	Findspot	Roman	Kent HER	FS	568300	172200	Point
963	MKE67113		Greek And Roman Provincial copper alloy coin	Findspot (metal)	Findspot	Roman	Kent HER	FS	568300	172200	Point
964	MKE67114		Medieval silver coin	Findspot (metal)	Findspot	Medieval	Kent HER	FS	568300	172200	Point
965	MKE67115		Medieval silver coin	Findspot (metal)	Findspot	Medieval	Kent HER	FS	568300	172200	Point
966	MKE67116		Medieval silver coin	Findspot (metal)	Findspot	Medieval	Kent HER	FS	568300	172200	Point
967	MKE67197		Early Medieval silver hooked tag	Findspot (metal)	Findspot	Early Medieval	Kent HER	FS	568600	172700	Point
968	MKE67198		Medieval silver buckle	Findspot (metal)	Findspot	Medieval	Kent HER	FS	568800	172800	Point
969	MKE67224		Medieval lead seal matrix	Findspot (metal)	Findspot	Medieval	Kent HER	FS	566550	170570	Point
970	MKE67239		Post-Medieval silver coin	Findspot (metal)	Findspot	Medieval	Kent HER	FS	567800	168500	Point
971	MKE67243		Early Medieval copper alloy coin	Findspot (metal)	Findspot	Early Medieval	Kent HER	FS	567700	168600	Point
972	MKE67244		Medieval silver coin	Findspot (metal)	Findspot	Medieval	Kent HER	FS	568880	168650	Point
973	MKE67248		Medieval copper alloy buckle	Findspot (metal)	Findspot	Medieval	Kent HER	FS	568650	168580	Point
974	MKE67249		Medieval silver coin	Findspot (metal)	Findspot	Medieval	Kent HER	FS	568350	168750	Point
975	MKE67252		Medieval silver coin	Findspot (metal)	Findspot	Medieval	Kent HER	FS	568650	168550	Point
976	MKE67261		Medieval lead seal matrix	Findspot (metal)	Findspot	Medieval	Kent HER	FS	568400	168500	Point
977	MKE67263		Early Medieval copper alloy strap end	Findspot (metal)	Findspot	Early Medieval or Anglo-Saxon to Medieval	Kent HER	FS	568750	168750	Point
978	MKE67265		Unknown copper alloy unidentified object	Findspot (metal)	Findspot	Unknown	Kent HER	FS	568750	168750	Point
979	MKE67294		Roman copper alloy coin	Findspot (metal)	Findspot	Roman	Kent HER	FS	568320	169760	Point
980	MKE67323		Iron Age copper alloy coin	Findspot (metal)	Findspot	Iron Age	Kent HER	FS	567000	172000	Point
981	MKE67329		Iron Age copper alloy coin	Findspot (metal)	Findspot	Iron Age	Kent HER	FS	569000	171000	Point
982	MKE67343		Iron Age copper alloy coin	Findspot (metal)	Findspot	Iron Age	Kent HER	FS	568200	169400	Point
983	MKE67344		Iron Age copper alloy coin	Findspot (metal)	Findspot	Iron Age	Kent HER	FS	567800	168900	Point
984	MKE67347		Iron Age copper alloy coin	Findspot (metal)	Findspot	Iron Age	Kent HER	FS	568800	173500	Point
985	MKE67348		Iron Age copper alloy coin	Findspot (metal)	Findspot	Iron Age	Kent HER	FS	569000	174000	Point
986	MKE67351		Iron Age copper alloy coin	Findspot (metal)	Findspot	Iron Age	Kent HER	FS	569000	174000	Point
987	MKE67352		Iron Age gold coin	Findspot (metal)	Findspot	Iron Age	Kent HER	FS	569000	174000	Point
988	MKE67353		Iron Age copper alloy coin	Findspot (metal)	Findspot	Iron Age	Kent HER	FS	569000	174000	Point
989	MKE67354		Iron Age copper alloy coin	Findspot (metal)	Findspot	Iron Age	Kent HER	FS	569000	174000	Point
990	MKE67355		Iron Age copper alloy coin	Findspot (metal)	Findspot	Iron Age	Kent HER	FS	569200	172600	Point
991	MKE67356		Iron Age copper alloy coin	Findspot (metal)	Findspot	Iron Age	Kent HER	FS	569200	172600	Point
996	MKE67364		Iron Age copper alloy coin	Findspot (metal)	Findspot	Iron Age	Kent HER	FS	568500	172500	Point
997	MKE67371		Iron Age copper alloy coin	Findspot (metal)	Findspot	Iron Age	Kent HER	FS	569000	173000	Point
998	MKE67372		Iron Age copper alloy coin	Findspot (metal)	Findspot	Iron Age	Kent HER	FS	569000	173000	Point
999	MKE67373		Iron Age copper alloy coin	Findspot (metal)	Findspot	Iron Age	Kent HER	FS	569000	173000	Point
1000	MKE67375		Iron Age copper alloy coin	Findspot (metal)	Findspot	Iron Age	Kent HER	FS	569000	171000	Point
1001	MKE67455		Copper alloy buckle	Findspot (metal)	Findspot	Medieval	Kent HER	FS	568300	168700	Point
1002	MKE67456		Copper alloy brooch	Findspot (metal)	Findspot	Iron Age	Kent HER	FS	568300	168700	Point
1003	MKE67457		Copper alloy coin	Findspot (metal)	Findspot	Roman	Kent HER	FS	568300	168700	Point
1004	MKE67458		Silver coin	Findspot (metal)	Findspot	Medieval	Kent HER	FS	568300	168700	Point
1005	MKE67459		Bronze Age copper alloy casting waste	Findspot (metal)	Findspot	Bronze Age	Kent HER	FS	568300	169600	Point
1006	MKE67482		Copper alloy bell	Findspot (metal)	Findspot	Post-Medieval	Kent HER	FS	566900	169300	Point
1007	MKE67483		Medieval copper alloy buckle	Findspot (metal)	Findspot	Medieval to Post-Medieval	Kent HER	FS	566900	169500	Point
1008	MKE67484		Copper alloy coin	Findspot (metal)	Findspot	Roman	Kent HER	FS	567000	169900	Point
1009	MKE67491		Copper alloy pin	Findspot (metal)	Findspot	Medieval	Kent HER	FS	569100	172600	Point
1010	MKE67492		Copper alloy strap end	Findspot (metal)	Findspot	Early Medieval	Kent HER	FS	569100	172600	Point
1011	MKE67493		Copper alloy rowel spur	Findspot (metal)	Findspot	Post-Medieval	Kent HER	FS	569100	172600	Point
1012	MKE67494		Copper alloy unidentified object	Findspot (metal)	Findspot	Unknown	Kent HER	FS	569100	172600	Point
1013	MKE67495		Copper alloy coin	Findspot (metal)	Findspot	Unknown	Kent HER	FS	569100	172600	Point
1014	MKE67496		Copper alloy coin	Findspot (metal)	Findspot	Unknown	Kent HER	FS	569100	172600	Point
1015	MKE67497		Copper alloy coin	Findspot (metal)	Findspot	Unknown	Kent HER	FS	569100	172600	Point
1016	MKE67498		Copper alloy strap end	Findspot (metal)	Findspot	Medieval	Kent HER	FS	569100	172600	Point
1017	MKE67510		Copper alloy coin	Findspot (metal)	Findspot	Roman	Kent HER	FS	568440	172160	Point
1018	MKE67511		Copper alloy coin	Findspot (metal)	Findspot	Roman	Kent HER	FS	568440	172160	Point
1019	MKE67512		Copper alloy coin	Findspot (metal)	Findspot	Roman	Kent HER	FS	568440	172160	Point
1020	MKE67513		Copper alloy coin	Findspot (metal)	Findspot	Roman	Kent HER	FS	568440	172160	Point
1021	MKE67514		Silver coin	Findspot (metal)	Findspot	Roman	Kent HER	FS	568440	172160	Point
1022	MKE67515		Copper alloy coin	Findspot (metal)	Findspot	Roman	Kent HER	FS	568440	172160	Point
1023	MKE67516		Copper alloy coin	Findspot (metal)	Findspot	Roman	Kent HER	FS	568440	172160	Point
1024	MKE67517		Copper alloy coin	Findspot (metal)	Findspot	Roman	Kent HER	FS	568440	172160	Point
1025	MKE67518		Copper alloy coin	Findspot (metal)	Findspot	Roman	Kent HER	FS	568440	172160	Point
1026	MKE67519		Copper alloy coin	Findspot (metal)	Findspot	Roman	Kent HER	FS	568440	172160	Point
1027	MKE67520		Copper alloy coin	Findspot (metal)	Findspot	Roman	Kent HER	FS	568440	172160	Point
1028	MKE67521		Copper alloy coin	Findspot (metal)	Findspot	Roman	Kent HER	FS	568440	172160	Point
1029	MKE67522		Copper alloy coin	Findspot (metal)	Findspot	Roman	Kent HER	FS	568440	172160	Point
1030	MKE67523		Copper alloy coin	Findspot (metal)	Findspot	Roman	Kent HER	FS	568440	172160	Point
1031	MKE67524		Copper alloy coin	Findspot (metal)	Findspot	Roman	Kent HER	FS	568440	172160	Point
1032	MKE67525		Copper alloy coin	Findspot (metal)	Findspot	Roman	Kent HER	FS	568440	172160	Point
1033	MKE67526		Copper alloy coin	Findspot (metal)	Findspot	Roman	Kent HER	FS	568440	172160	Point
1034	MKE67527		Copper alloy coin	Findspot (metal)	Findspot	Iron Age	Kent HER	FS	568440	172160	Point
1035	MKE67528		Copper alloy coin	Findspot (metal)	Findspot	Iron Age	Kent HER	FS	568440	172160	Point
1036	MKE67529		Copper alloy coin	Findspot (metal)	Findspot	Roman	Kent HER	FS	568440	172160	Point
1037	MKE67530		Copper alloy coin	Findspot (metal)	Findspot	Roman	Kent HER	FS	568440	172160	Point
1038	MKE67531		Copper alloy coin	Findspot (metal)	Findspot	Unknown	Kent HER	FS	568440	172160	Point
1039	MKE67532		Copper alloy coin	Findspot (metal)	Findspot	Roman	Kent HER	FS	568440	172160	Point

1040	MKE67533			Copper alloy coin	Findspot (metal)	Findspot	Roman	Kent HER	FS	568440	172160	Point
1041	MKE67534			Copper alloy coin	Findspot (metal)	Findspot	Roman	Kent HER	FS	568440	172160	Point
1042	MKE67535			Copper alloy coin	Findspot (metal)	Findspot	Roman	Kent HER	FS	568440	172160	Point
1043	MKE67536			Copper alloy coin	Findspot (metal)	Findspot	Roman	Kent HER	FS	568440	172160	Point
1044	MKE67537			Copper alloy coin	Findspot (metal)	Findspot	Roman	Kent HER	FS	568440	172160	Point
1045	MKE67538			Copper alloy coin	Findspot (metal)	Findspot	Roman	Kent HER	FS	568440	172160	Point
1046	MKE67539			Copper alloy coin	Findspot (metal)	Findspot	Roman	Kent HER	FS	568440	172160	Point
1047	MKE67540			Copper alloy coin	Findspot (metal)	Findspot	Roman	Kent HER	FS	568440	172160	Point
1048	MKE67541			Copper alloy coin	Findspot (metal)	Findspot	Roman	Kent HER	FS	568440	172160	Point
1049	MKE67542			Copper alloy coin	Findspot (metal)	Findspot	Roman	Kent HER	FS	568440	172160	Point
1050	MKE67543			Copper alloy coin	Findspot (metal)	Findspot	Roman	Kent HER	FS	568440	172160	Point
1051	MKE67544			Copper alloy coin	Findspot (metal)	Findspot	Roman	Kent HER	FS	568440	172160	Point
1052	MKE67545			Copper alloy coin	Findspot (metal)	Findspot	Iron Age	Kent HER	FS	568440	172160	Point
1053	MKE67546			Copper alloy coin	Findspot (metal)	Findspot	Iron Age	Kent HER	FS	568440	172160	Point
1054	MKE67547			Copper alloy coin	Findspot (metal)	Findspot	Roman	Kent HER	FS	568440	172160	Point
1055	MKE67548			Copper alloy coin	Findspot (metal)	Findspot	Roman	Kent HER	FS	568440	172160	Point
1056	MKE67549			Copper alloy coin	Findspot (metal)	Findspot	Roman	Kent HER	FS	568440	172160	Point
1057	MKE67550			Copper alloy coin	Findspot (metal)	Findspot	Roman	Kent HER	FS	568440	172160	Point
1058	MKE67551			Copper alloy coin	Findspot (metal)	Findspot	Roman	Kent HER	FS	568440	172160	Point
1059	MKE67552			Copper alloy coin	Findspot (metal)	Findspot	Roman	Kent HER	FS	568440	172160	Point
1060	MKE67553			Copper alloy coin	Findspot (metal)	Findspot	Roman	Kent HER	FS	568440	172160	Point
1061	MKE67554			Copper alloy coin	Findspot (metal)	Findspot	Roman	Kent HER	FS	568440	172160	Point
1062	MKE67555			Copper alloy coin	Findspot (metal)	Findspot	Roman	Kent HER	FS	568440	172160	Point
1063	MKE67556			Copper alloy coin	Findspot (metal)	Findspot	Roman	Kent HER	FS	568440	172160	Point
1064	MKE67557			Copper alloy coin	Findspot (metal)	Findspot	Roman	Kent HER	FS	568440	172160	Point
1065	MKE67558			Copper alloy coin	Findspot (metal)	Findspot	Roman	Kent HER	FS	568440	172160	Point
1066	MKE71337			Post-Medieval copper alloy coin	Findspot (metal)	Findspot	Post-Medieval	Kent HER	FS	567400	170800	Point
1067	MKE71516			Roman copper alloy coin	Findspot (metal)	Findspot	Roman	Kent HER	FS	570800	170700	Point
1068	MKE71730			Roman copper alloy brooch	Findspot (metal)	Findspot	Roman	Kent HER	FS	570540	170630	Point
1069	MKE71731			Post-Medieval lead alloy seal	Findspot (metal)	Findspot	Post-Medieval	Kent HER	FS	570600	170700	Point
1070	MKE75717			Copper alloy harness	Findspot (metal)	Findspot	Unknown	Kent HER	FS	567000	169000	Point
1071	MKE79580			Post-Medieval copper alloy button	Findspot (metal)	Findspot	Post-Medieval	Kent HER	FS	569220	172790	Point
1072	MKE79581			Roman copper alloy coin	Findspot (metal)	Findspot	Roman	Kent HER	FS	569220	172790	Point
1073	MKE79582			Roman copper alloy coin	Findspot (metal)	Findspot	Roman	Kent HER	FS	569220	172790	Point
1074	MKE79583			Roman copper alloy coin	Findspot (metal)	Findspot	Roman	Kent HER	FS	569220	172790	Point
1075	MKE79584			Roman copper alloy coin	Findspot (metal)	Findspot	Roman	Kent HER	FS	569220	172790	Point
1076	MKE79585			Roman copper alloy coin	Findspot (metal)	Findspot	Roman	Kent HER	FS	569220	172790	Point
1077	MKE79586			Roman copper alloy coin	Findspot (metal)	Findspot	Roman	Kent HER	FS	569220	172790	Point
1078	MKE79587			Medieval copper alloy jetton	Findspot (metal)	Findspot	Medieval	Kent HER	FS	569220	172790	Point
1079	MKE79588			Roman copper alloy coin	Findspot (metal)	Findspot	Roman	Kent HER	FS	568410	172170	Point
1080	MKE79589			Roman copper alloy coin	Findspot (metal)	Findspot	Roman	Kent HER	FS	568410	172170	Point
1081	MKE79590			Roman copper alloy coin	Findspot (metal)	Findspot	Roman	Kent HER	FS	568410	172170	Point
1082	MKE79591			Roman copper alloy coin	Findspot (metal)	Findspot	Roman	Kent HER	FS	568410	172170	Point
1083	MKE79592			Roman copper alloy coin	Findspot (metal)	Findspot	Roman	Kent HER	FS	568410	172170	Point
1084	MKE79593			Roman copper alloy coin	Findspot (metal)	Findspot	Roman	Kent HER	FS	568410	172170	Point
1085	MKE79594			Roman copper alloy coin	Findspot (metal)	Findspot	Roman	Kent HER	FS	568410	172170	Point
1086	MKE79595			Roman silver coin	Findspot (metal)	Findspot	Roman	Kent HER	FS	568410	172170	Point
1087	MKE79596			Roman copper alloy coin	Findspot (metal)	Findspot	Roman	Kent HER	FS	568410	172170	Point
1088	MKE79597			Roman copper alloy coin	Findspot (metal)	Findspot	Roman	Kent HER	FS	568410	172170	Point
1089	MKE79598			Roman copper alloy unidentified object	Findspot (metal)	Findspot	Roman	Kent HER	FS	568410	172170	Point
1090	MKE79599			Roman copper alloy brooch	Findspot (metal)	Findspot	Roman	Kent HER	FS	568410	172170	Point
1091	MKE79600			Roman copper alloy brooch	Findspot (metal)	Findspot	Roman	Kent HER	FS	568410	172170	Point
1092	MKE79601			Roman copper alloy cosmetic set	Findspot (metal)	Findspot	Roman	Kent HER	FS	568410	172170	Point
1093	MKE79602			Post-Medieval copper alloy knife	Findspot (metal)	Findspot	Post-Medieval	Kent HER	FS	568410	172170	Point
1094	MKE79603			Roman copper alloy buckle	Findspot (metal)	Findspot	Roman	Kent HER	FS	568410	172170	Point
1095	MKE79604			Post-Medieval copper alloy unidentified object	Findspot (metal)	Findspot	Post-Medieval	Kent HER	FS	568410	172170	Point
1096	MKE79605			Medieval copper alloy purse	Findspot (metal)	Findspot	Medieval to Post-Medieval	Kent HER	FS	568410	172170	Point
1097	MKE79606			Medieval copper alloy purse	Findspot (metal)	Findspot	Medieval	Kent HER	FS	568410	172170	Point
1098	MKE79607			Medieval copper alloy bell	Findspot (metal)	Findspot	Medieval to Post-Medieval	Kent HER	FS	569220	172790	Point
1099	MKE79608			Medieval copper alloy strap fitting	Findspot (metal)	Findspot	Medieval	Kent HER	FS	569220	172790	Point
1100	MKE79609			Post-Medieval silver coin	Findspot (metal)	Findspot	Post-Medieval	Kent HER	FS	569220	172790	Point
1101	MKE79610			Roman copper alloy coin	Findspot (metal)	Findspot	Roman	Kent HER	FS	569220	172790	Point
1102	MKE79611			Medieval silver coin	Findspot (metal)	Findspot	Unknown	Kent HER	FS	569220	172790	Point
1103	MKE79612			Roman copper alloy mount	Findspot (metal)	Findspot	Roman	Kent HER	FS	568410	172170	Point
1104	MKE79613			Roman copper alloy coin	Findspot (metal)	Findspot	Roman	Kent HER	FS	568400	172100	Point
1105	MKE79614			Roman copper alloy coin	Findspot (metal)	Findspot	Roman	Kent HER	FS	568400	172100	Point
1106	MKE79615			Roman copper alloy coin	Findspot (metal)	Findspot	Roman	Kent HER	FS	568400	172100	Point
1107	MKE79616			Roman copper alloy coin	Findspot (metal)	Findspot	Roman	Kent HER	FS	568400	172100	Point
1108	MKE79617			Bronze Age copper alloy spear	Findspot (metal)	Findspot	Bronze Age	Kent HER	FS	568900	172600	Point
1109	MKE79618			Post-Medieval lead alloy token	Findspot (metal)	Findspot	Post-Medieval	Kent HER	FS	568900	172700	Point
1110	MKE79643			Roman copper alloy coin	Findspot (metal)	Findspot	Roman	Kent HER	FS	568404	172143	Point
1111	MKE79644			Roman copper alloy coin	Findspot (metal)	Findspot	Roman	Kent HER	FS	568404	172143	Point
1112	MKE79645			Roman copper alloy coin	Findspot (metal)	Findspot	Roman	Kent HER	FS	568404	172143	Point
1113	MKE79646			Roman copper alloy coin	Findspot (metal)	Findspot	Roman	Kent HER	FS	568404	172143	Point
1114	MKE79647			Early Medieval copper alloy mount	Findspot (metal)	Findspot	Early Medieval to Medieval	Kent HER	FS	568404	172143	Point
1115	MKE79652			Roman copper alloy coin	Findspot (metal)	Findspot	Roman	Kent HER	FS	568440	172160	Point
1116	MKE79653			Copper alloy buckle	Findspot (metal)	Findspot	Medieval	Kent HER	FS	570742	170708	Point
1117	MKE79657			Copper alloy coin	Findspot (metal)	Findspot	Roman	Kent HER	FS	571400	169700	Point
1118	MKE79778			Early Medieval silver coin	Findspot (metal)	Findspot	Early Medieval	Kent HER	FS	569700	172400	Point
1119	MKE84313			Jeskyns Court (Jeskins Court)	Settlement	Farmstead	Post-Medieval	Kent HER	FRM	566018	169129	Point
1120	MKE84314			Dabbs Place Farm (Dabs Place)	Settlement	Farmstead	Post-Medieval	Kent HER	FRM	565750	169185	Point
1121	MKE84315			Hever Farm	Settlement	Farmstead	Post-Medieval	Kent HER	FRM	565385	170855	Point

1122	MKE84316		Chapel Farm	Settlement	Farmstead	Post-Medieval	Kent HER	FRM	565376	170714	Point
1123	MKE84317		Orchard House (Hever Court Orchard)	Settlement	Farmstead	Post-Medieval	Kent HER	FRM	565288	170756	Point
1124	MKE84318		Outfarm south of Orchard House	Settlement	Farmstead	Post-Medieval	Kent HER	FRM	565265	170682	Point
1125	MKE84319		Farmstead north west of Orchard House	Settlement	Farmstead	Post-Medieval	Kent HER	FRM	565047	170968	Point
1126	MKE84358		Farmstead at Battle Street	Settlement	Farmstead	Post-Medieval	Kent HER	FRM	566926	168739	Point
1127	MKE84359		West Wood Farm	Settlement	Farmstead	Post-Medieval	Kent HER	FRM	566890	171644	Point
1128	MKE84360		Malthouse Farm	Settlement	Farmstead	Post-Medieval	Kent HER	FRM	566743	173112	Point
1129	MKE84361		West Court	Settlement	Farmstead	Post-Medieval	Kent HER	FRM	566749	173446	Point
1130	MKE84362		Great Clane Lane	Settlement	Farmstead	Post-Medieval	Kent HER	FRM	567087	173146	Point
1131	MKE84363		Yard north of Readers	Settlement	Farmstead	Post-Medieval	Kent HER	FRM	567590	173219	Point
1132	MKE84364		Thong	Settlement	Farmstead	Post-Medieval	Kent HER	FRM	567377	170542	Point
1133	MKE84365		Cheneys Farm	Settlement	Farmstead	Post-Medieval	Kent HER	FRM	567294	170544	Point
1134	MKE84366		White Horse Cottage	Settlement	Farmstead	Post-Medieval	Kent HER	FRM	567225	170628	Point
1135	MKE84367		Randall Bottom	Settlement	Farmstead	Post-Medieval	Kent HER	FRM	567926	170608	Point
1136	MKE84451		Park Pale Farm	Settlement	Farmstead	Post-Medieval	Kent HER	FRM	569592	169612	Point
1137	MKE84452		Woodlands	Settlement	Farmstead	Post-Medieval	Kent HER	FRM	569092	170457	Point
1138	MKE84453		Outfarm west of Well Cottage	Settlement	Farmstead	Post-Medieval	Kent HER	FRM	569699	170325	Point
1139	MKE84454		Ifield Farm (Ifield Place)	Settlement	Farmstead	Post-Medieval	Kent HER	FRM	568520	171041	Point
1140	MKE84455		Outfarm in Upper Ifield	Settlement	Farmstead	Post-Medieval	Kent HER	FRM	568339	170989	Point
1141	MKE84456		Outfarm north east of Ifield Place	Settlement	Farmstead	Post-Medieval	Kent HER	FRM	568658	171410	Point
1142	MKE84457		Smith Street Farm (Smiths Farm)	Settlement	Farmstead	Post-Medieval	Kent HER	FRM	569289	171431	Point
1143	MKE84458		Court Lodge Farm	Settlement	Farmstead	Post-Medieval	Kent HER	FRM	569393	171710	Point
1144	MKE84459		Outfarm north north east of Barrett's Folly	Settlement	Farmstead	Post-Medieval	Kent HER	FRM	569282	172017	Point
1145	MKE84460		Green Farm	Settlement	Farmstead	Post-Medieval	Kent HER	FRM	569596	172467	Point
1146	MKE84461		East Court Farm	Settlement	Farmstead	Post-Medieval	Kent HER	FRM	568462	172900	Point
1147	MKE84463		Filborough Farm	Settlement	Farmstead	Post-Medieval	Kent HER	FRM	568235	173160	Point
1148	MKE84464		Outfarm to south south west of Queen's Farm	Settlement	Farmstead	Post-Medieval	Kent HER	FRM	568235	173160	Point
1149	MKE84554		Chapter Farm (Reed Court)	Settlement	Farmstead	Post-Medieval	Kent HER	FRM	571560	169694	Point
1150	MKE88585		Outfarm west of Woodlands	Settlement	Farmstead	Post-Medieval	Kent HER	FRM	568989	170492	Point
1151	MKE88663		Farmstead east of Crutches Farm	Settlement	Farmstead	Post-Medieval	Kent HER	FRM	570875	169580	Point
1152	MKE88664		Farmstead south west of Crutches Farm	Settlement	Farmstead	Post-Medieval	Kent HER	FRM	570722	169545	Point
1153	MKE88845		Outfarm north of White Horse Cottage	Settlement	Farmstead	Post-Medieval	Kent HER	FRM	567236	170660	Point
1154	MKE88855		Hillside Farm	Settlement	Farmstead	Post-Medieval	Kent HER	FRM	569062	171112	Point
1155	MKE88856		Yard south west of Hillside Farm	Settlement	Farmstead	Post-Medieval	Kent HER	FRM	569002	171014	Point
1156	MKE88857		Outfarm in Shorne	Settlement	Farmstead	Post-Medieval	Kent HER	FRM	569225	171066	Point
1157	MKE88858		Outfarm east of Shorne	Settlement	Farmstead	Post-Medieval	Kent HER	FRM	569323	171082	Point
1158	MKE95424		Roman Copper alloy brooch	Findspot (metal)	Findspot	Roman	Kent HER	FS	567948	168972	Point
1159	MKE95432		Medieval Silver coin	Findspot (metal)	Findspot	Medieval	Kent HER	FS	569600	172300	Point
1160	MKE95433		Post-Medieval Copper alloy dress fastener (unknown)	Findspot (metal)	Findspot	Post-Medieval	Kent HER	FS	569600	172300	Point
1161	MKE95434		Medieval Copper alloy dagger	Findspot (metal)	Findspot	Medieval to Post-Medieval	Kent HER	FS	569600	172300	Point
1162	MKE95441		Unknown Copper alloy unidentified object	Findspot (metal)	Findspot	Roman to Modern	Kent HER	FS	570910	170550	Point
1163	MKE95443		Roman Copper alloy coin	Findspot (metal)	Findspot	Roman	Kent HER	FS	570913	170552	Point
1164	MKE95462		Roman Copper alloy coin	Findspot (metal)	Findspot	Roman	Kent HER	FS	571020	170570	Point
1165	MKE95478		Medieval Copper alloy strap fitting	Findspot (metal)	Findspot	Medieval	Kent HER	FS	569225	172854	Point
1166	MKE95479		Medieval Copper alloy thimble	Findspot (metal)	Findspot	Medieval to Post-Medieval	Kent HER	FS	569287	172772	Point
1167	MKE95480		Medieval Copper alloy candlestick	Findspot (metal)	Findspot	Medieval to Post-Medieval	Kent HER	FS	569122	172830	Point
1168	MKE95486		Post-Medieval Copper alloy unidentified object	Findspot (metal)	Findspot	Post-Medieval	Kent HER	FS	569103	172865	Point
1169	MKE95487		Medieval Copper alloy strap fitting	Findspot (metal)	Findspot	Medieval	Kent HER	FS	569107	172847	Point
1170	MKE95488		Medieval Copper alloy buckle	Findspot (metal)	Findspot	Medieval	Kent HER	FS	568892	172377	Point
1171	MKE95489		Roman Copper alloy brooch	Findspot (metal)	Findspot	Roman	Kent HER	FS	568343	172152	Point
1172	MKE95490		Neolithic Flint lithic implement	Findspot (metal)	Findspot	Neolithic	Kent HER	FS	568993	172956	Point
1173	MKE95491		Medieval Silver coin	Findspot (metal)	Findspot	Medieval	Kent HER	FS	569466	172677	Point
1174	MKE95492		Iron Age Copper alloy coin	Findspot (metal)	Findspot	Iron Age	Kent HER	FS	568963	172932	Point
1175	MKE95493		Iron Age Copper alloy coin	Findspot (metal)	Findspot	Iron Age	Kent HER	FS	568475	172156	Point
1176	MKE95494		Roman Copper alloy coin	Findspot (metal)	Findspot	Roman	Kent HER	FS	568389	172100	Point
1177	MKE95495		Roman Copper alloy coin	Findspot (metal)	Findspot	Roman	Kent HER	FS	568515	172105	Point
1178	MKE95496		Roman Copper alloy coin	Findspot (metal)	Findspot	Roman	Kent HER	FS	568318	172214	Point
1179	MKE95497		Roman Copper alloy coin	Findspot (metal)	Findspot	Roman	Kent HER	FS	568529	172133	Point
1180	MKE95498		Roman Copper alloy coin	Findspot (metal)	Findspot	Roman	Kent HER	FS	569168	172856	Point
1181	MKE95499		Roman Copper alloy coin	Findspot (metal)	Findspot	Roman	Kent HER	FS	568343	172227	Point
1182	MKE95500		Roman Copper alloy coin	Findspot (metal)	Findspot	Roman	Kent HER	FS	568388	172193	Point
1183	MKE95501		Roman Copper alloy coin	Findspot (metal)	Findspot	Roman	Kent HER	FS	568385	172189	Point
1184	MKE95502		Roman Copper alloy coin	Findspot (metal)	Findspot	Roman	Kent HER	FS	568366	172184	Point
1185	MKE95503		Roman Copper alloy coin	Findspot (metal)	Findspot	Roman	Kent HER	FS	568426	172070	Point
1186	MKE95504		Roman Copper alloy coin	Findspot (metal)	Findspot	Roman	Kent HER	FS	568528	172092	Point
1187	MKE95505		Roman Copper alloy coin	Findspot (metal)	Findspot	Roman	Kent HER	FS	568395	172210	Point
1188	MKE95506		Roman Copper alloy coin	Findspot (metal)	Findspot	Roman	Kent HER	FS	568395	172206	Point
1189	MKE95518		Copper alloy buckle	Findspot (metal)	Findspot	Post-Medieval	Kent HER	FS	569600	172400	Point
1190	MKE95519		Post-Medieval Copper alloy token	Findspot (metal)	Findspot	Post-Medieval	Kent HER	FS	568347	172049	Point
1191	MKE95520		Post-Medieval Copper alloy token	Findspot (metal)	Findspot	Post-Medieval	Kent HER	FS	568347	172049	Point
1192	MKE95521		Roman Copper alloy coin	Findspot (metal)	Findspot	Roman	Kent HER	FS	568347	172049	Point
1193	MKE95522		Roman Copper alloy coin	Findspot (metal)	Findspot	Roman	Kent HER	FS	568347	172049	Point
1194	MKE95523		Roman Copper alloy coin	Findspot (metal)	Findspot	Roman	Kent HER	FS	568347	172049	Point
1195	MKE95524		Roman Copper alloy coin	Findspot (metal)	Findspot	Roman	Kent HER	FS	568347	172049	Point
1196	MKE95525		Roman Copper alloy coin	Findspot (metal)	Findspot	Roman	Kent HER	FS	568347	172049	Point
1197	MKE95526		Roman Copper alloy coin	Findspot (metal)	Findspot	Roman	Kent HER	FS	568347	172049	Point
1198	MKE95527		Roman Copper alloy vessel	Findspot (metal)	Findspot	Roman	Kent HER	FS	568347	172049	Point
1199	MKE95528		Copper alloy coin	Findspot (metal)	Findspot	Roman	Kent HER	FS	568136	172362	Point
1200	MKE95529		Silver coin	Findspot (metal)	Findspot	Iron Age	Kent HER	FS	568136	172362	Point
1201	MKE95530		Copper alloy coin	Findspot (metal)	Findspot	Roman	Kent HER	FS	568136	172362	Point
1202	MKE95531		Copper alloy coin	Findspot (metal)	Findspot	Roman	Kent HER	FS	568136	172362	Point
1203	MKE95532		Copper alloy coin	Findspot (metal)	Findspot	Roman	Kent HER	FS	568136	172362	Point

1286	TQ 66 NE 103			Prehistoric Pit, Scalers Hill	Feature	Pit	Iron Age to Roman	Kent HER	MON	568078	169538	Point
1287	TQ 66 NE 104			Park Pale, Cobham Park	Feature	Park pale	Medieval to Post-Medieval	Kent HER	MON	568073	169594	Point
1288	TQ 66 NE 105			Brick Lined Pit, Cobham Park	Structure	Icehouse?	Post-Medieval to Modern	Kent HER	MON	568373	169569	Point
1289	TQ 66 NE 106			A single Early Neolithic worked flint	Findspot (flint)	Findspot	Neolithic	Kent HER	MON	569356	169128	Point
1290	TQ 66 NE 107			Early Bronze Age barrow, Cobham Golf Course	Feature; Cemetery?	Round barrow	Bronze Age	Kent HER	MON	569252	169478	Point
1291	TQ 66 NE 108			Late Bronze Age ditch, Cobham Golf Course	Feature	Ditch; trackway?	Bronze Age	Kent HER	MON	569228	169512	Point
1292	TQ 66 NE 109			Late Bronze Age settlement, Cobham Golf Course	Settlement	Unenclosed settlement; ditch; pit cluster; post hole	Bronze Age	Kent HER	MON	569187	169506	Point
1293	TQ 66 NE 110			Flint Scatter	Findspot (flint)	Lithic scatter	Bronze Age	Kent HER	MON	569081	169522	Point
1294	TQ 66 NE 111			Late Iron Age/Early Roman Ditch, Knights Place Farm	Feature	Boundary ditch	Iron Age to Roman	Kent HER	MON	569025	169536	Point
1295	TQ 66 NE 113			Cobham Coal Mine, Scalers Hill, Cobham	Industry; Structure	Colliery	Modern	Kent HER	MON	567347	169804	Point
1296	TQ 66 NE 114			Jeskyns Court Barn	Structure	Site; timber framed barn; aisled barn	Post-Medieval	Kent HER	MON	566044	169107	Point
1297	TQ 66 NE 185			Cobham Second World War Vulnerable Point V7	Structure	Fortification	Modern	Kent HER	MON	569300	168900	Point
1298	TQ 66 NE 188			RAF Second World War dispersed accommodation camp site 4 at Ashenbank Wood, Cobham, Kent	Settlement	Military airfield site	Modern	Kent HER	MON	567400	169650	Point
1299	TQ 66 NE 194			RAF Second World War Camp site 3, off Halfpence Lane, Cobham, Kent	Settlement	Military airfield site	Modern	Kent HER	MON	568040	169570	Point
1300	TQ 66 NE 195			RAF Second World War camp site 1 in Ashenbank Wood, Cobham	Settlement	Military airfield site	Modern	Kent HER	BLD	567790	169530	Point
1301	TQ 66 NE 197			RAF Second World War camp site 5, Ashenbank Wood, Cobham, Kent	Settlement	Military airfield site	Modern	Kent HER	BLD	567580	169360	Point
1302	TQ 66 NE 2			St Thomas's Well	Structure	Well; well	Medieval to Post-Medieval	Kent HER	MON	567440	169720	Point
1303	TQ 66 NE 204			Prehistoric flint, Henhurst	Findspot (flint)	Findspot	Later Prehistoric	Kent HER	FS	566200	169900	Point
1304	TQ 66 NE 206			Gardener's Cottage, Cobham Hall	Structure	Estate cottage	Post-Medieval	Kent HER	BLD	568433	168818	Point
1305	TQ 66 NE 207			Former site of the Fountain House, Cobham Hall	Structure	Fountain house	Post-Medieval	Kent HER	MON	568448	169416	Point
1306	TQ 66 NE 208			Medieval settlement, Henhurst Dale	Settlement	Enclosure; pit; ditch; post hole; grubenhaus; oven; pond	Medieval	Kent HER	MON	566766	169972	Point
1307	TQ 66 NE 209			Lynchets, Cobham Hall Park	Field	Lynchet	Unknown	Kent HER	MON	568107	169103	Point
1308	TQ 66 NE 210			Late medieval buildings, Cobham Hall	Structure	Building	Medieval	Kent HER	MON	568409	168899	Point
1309	TQ 66 NE 222			Crash site of Supermarine Spitfire I	Feature	Aircraft crash site; spitfire	Modern	Kent HER	CRA	568000	169000	Point
1310	TQ 66 NE 223			18th century icehouse, Cobham Hall	Structure	Icehouse	Post-Medieval	Kent HER	BLD	568408	168966	Point
1311	TQ 66 NE 224			Shorne Wood Country Park	Landscape	Landscape	Unknown	Kent HER	PLA	568140	169842	Point
1312	TQ 66 NE 225			Possible lynchet?, Cobham Park	Field	Lynchet?	Bronze Age to Roman	Kent HER	MON	568520	168927	Point
1313	TQ 66 NE 227			Medieval pits and ditches, Henhurst Road	Feature	Pit; ditch	Medieval	Kent HER	MON	566168	169954	Point
1314	TQ 66 NE 232			Cobham Hall, Cobham, Dartford	Structure	Hospital	Modern	Kent HER	BLD	568327	168921	Point
1315	TQ 66 NE 24			Possible medieval earthworks, Cobham Park	Settlement	Deserted settlement	Medieval	Kent HER	MON	568700	168600	Point
1316	TQ 66 NE 29			Former site of Dickens' Chalet	Structure	House	Post-Medieval	Kent HER	MON	568445	169095	Point
1317	TQ 66 NE 3			Late 17th century conduit, Cobham Hall	Feature	Conduit	Post-Medieval	Kent HER	MON	0	0	Polyline
1318	TQ 66 NE 33			Roman brooch	Findspot (metal)	Findspot	Roman	Kent HER	FS	568000	169000	Point
1319	TQ 66 NE 37			Rectilinear and curvilinear banks in Cobham Park		Site	Medieval	Kent HER	MON	568620	168610	Point
1320	TQ 66 NE 46			Copper Alloy Iron Age coin, Cobham Park	Findspot (metal)	Findspot	Unknown	Kent HER	FS	568200	169400	Point
1321	TQ 66 NE 47			Bronze harness pendent	Findspot (metal)	Findspot	Unknown	Kent HER	FS	567300	169000	Point
1322	TQ 66 NE 48			Thirteenth Century lead seal-die	Findspot (metal)	Findspot	Medieval	Kent HER	FS	567000	169000	Point
1323	TQ 66 NE 60			Neolithic ditch and flints, Cobham Park	Feature; Findspot (flint)	Ditch	Neolithic	Kent HER	MON	568750	168616	Point
1324	TQ 66 NE 63			Second World War RAF camps, Ashenbank Wood	Settlement	Military camp; structure	Modern	Kent HER	MON	0	0	Polygon
1325	TQ 66 NE 64			Prehistoric remains at Rochester and Cobham Golf course		Findspot	Early Neolithic to Early Iron Age	Kent HER	FS	569114	169481	Point
1326	TQ 66 NE 65			Post-Medieval ditch at Rochester and Cobham Golf Course	Feature	Ditch	Post-Medieval	Kent HER	MON	568901	168605	Point
1327	TQ 66 NE 69			Watling Street Medieval/Post-Medieval site	Feature; Structure	Hollow way; ha ha; kennels	Medieval & Post Medieval	Kent HER	MON	568500	169650	Point
1328	TQ 66 NE 70			Brewers Gate Post-Medieval Gatehouse	Structure	Drive; gate lodge	Post-Medieval	Kent HER	MON	568392	169574	Point
1329	TQ 66 NE 71			West of Scalers Hill, Late Iron Age/Early Roman activity	Feature; Settlement?	Post hole; gully; ditch; pit	Iron Age to Roman	Kent HER	MON	566900	169810	Point
1330	TQ 66 NE 72			Undated building? Cropmark in the field east of Jeskyns Court, near Cobham, Kent	Structure	Building	Unknown	Kent HER	MON	566300	168920	Point
1331	TQ 66 NE 75			World War Two RAF camp dispersal site for RAF Gravesend	Structure	Military airfield site; air raid shelter; drain; platform?; structure?	Modern	Kent HER	MON	0	0	Polygon
1332	TQ 66 NE 76			Post-Medieval Clay Pits, Shorne Wood Country Park	Feature	Clay pit	Post-Medieval	Kent HER	MON	568550	169970	Point
1333	TQ 66 NE 77			Lynchets Bank, Brewers Wood	Feature; Field?	Lynchets	Post-Medieval	Kent HER	MON	568472	169805	Point
1334	TQ 66 NE 78			Sunken Lane, Brewers Wood	Feature	Hollow way	Medieval	Kent HER	MON	568438	169835	Point
1335	TQ 66 NE 79			Circular pit of unknown date, Brewers Wood	Feature	Pit	Unknown	Kent HER	MON	568723	169918	Point
1336	TQ 66 NE 80			Possible drainage ditch? Shorne Wood	Feature	Ditch	Unknown	Kent HER	MON	568720	169850	Point
1337	TQ 66 NE 81			Concentration of brick rubble, probable former structure, Shorne Wood	Structure	Structure	Post-Medieval	Kent HER	MON	568881	169840	Point
1338	TQ 66 NE 82			Remains of 'Wash Plant' associated with modern clay extraction, Shorne Wood	Structure; Industry	Structure	Modern	Kent HER	MON	567950	169780	Point
1339	TQ 66 NE 83			Monolith, Shorne Wood	Feature	Standing stone	Unknown	Kent HER	MON	568261	169799	Point
1340	TQ 66 NE 84			Possible line of former tramway, Shorne Wood	Structure	Mineral railway?	Modern	Kent HER	MON	568053	169744	Point
1341	TQ 66 NE 85			Extant Sluice Gate, Shorne Wood	Structure	Sluice gate	Modern	Kent HER	MON	568260	169900	Point
1342	TQ 66 NE 86			Possible platform, Shorne Wood	Feature	Platform	Unknown	Kent HER	MON	568440	169900	Point
1343	TQ 66 NE 87			Lynchets, Shorne Wood Country Park	Feature; Field?	Lynchets	Post-Medieval	Kent HER	MON	568619	169843	Point
1344	TQ 66 NE 88			Drainage Channel, Brewers Wood	Feature	Drain	Unknown	Kent HER	MON	568584	169877	Point
1345	TQ 66 NE 89			Quarry, Brewers Wood, Shorne Woods Country Park	Feature; Industry	Clay pit	Post-Medieval	Kent HER	MON	568681	169837	Point
1346	TQ 66 NE 90			Possible microlith, Shorne Wood	Findspot (flint)	Findspot?	Mesolithic	Kent HER	FS	568550	169850	Point
1347	TQ 66 NE 91			Flint Scraper, Shorne Wood	Findspot (flint)	Findspot	Mesolithic to Iron Age	Kent HER	FS	568650	169900	Point
1348	TQ 66 NE 92			Ditch, Brewers Wood	Feature	Ditch	Post-Medieval	Kent HER	MON	568525	169857	Point
1349	TQ 66 NE 93			Plantation Ridge, Brewers Wood	Feature	Plantation bank	Post-Medieval	Kent HER	MON	568630	169900	Point
1350	TQ 66 NE 94			Ditch, Brewers Wood	Feature	Ditch	Post-Medieval	Kent HER	MON	568640	169930	Point
1351	TQ 66 NE 95			Plantation Ridge, Brewers Wood	Feature	Plantation bank	Post-Medieval	Kent HER	MON	568700	169900	Point
1352	TQ 66 NE 96			Lady Darnley's Garden, Cobham Hall	Structure; Feature	Seat; garden wall; garden path; garden wall; garden wall; arbour; garden wall; glasshouse; orangery; garden wall; bastion; garden wall; zoo; aviary; ornamental pond; ionic temple; grotto; stone setting; tunnel arbour; ornamental pond	Roman, Post-Medieval & Modern	Kent HER	MON	568508	168948	Point
1353	TQ 66 NE 99			Remaining sections of Hollow Way, Cobham Park	Feature	Hollow way; earthwork	Post-Medieval	Kent HER	MON	568380	168615	Point
1354	TQ 67 NE 54			Triumph, Thames foreshore, by Shorne Marshes	Feature; Structure	Wreck	Post-Medieval	Kent HER	MAR	568480	175180	Point
1355	TQ 67 NE 57			Mary Ann	Feature; Structure	Wreck	Post-Medieval	Kent HER	MAR	569620	175960	Point
1356	TQ 67 NE 58			Cleopatra	Feature; Structure	Wreck	Post-Medieval	Kent HER	MAR	569620	175960	Point

1357	TQ 67 NE 60		Jane duff	Feature; Structure	Wreck	Modern	Kent HER	MAR	569620	175960	Point
1358	TQ 67 NE 61		Jane Filmer	Feature; Structure	Wreck	Post-Medieval to Modern	Kent HER	MAR	569620	175960	Point
1359	TQ 67 NE 63		Jessie	Feature; Structure	Wreck	Post-Medieval to Modern	Kent HER	MAR	569620	175960	Point
1360	TQ 67 NE 64		Autumn	Feature; Structure	Wreck	Post-Medieval to Modern	Kent HER	MAR	569620	175960	Point
1361	TQ 67 NE 65		Vectis	Feature; Structure	Wreck	Modern	Kent HER	MAR	569620	175960	Point
1362	TQ 67 SE 10		Site of barrow (contracted primary; 5 secondary burials), cropmark	Cemetery	Round barrow; contracted inhumation; burial	Bronze Age & Roman	Kent HER	MON	568000	171690	Point
1363	TQ 67 SE 1001		Roman finds from evaluation at Gravesend WTW	Findspot (pottery)	Findspot	Roman	Kent HER	MON	566601	173998	Point
1364	TQ 67 SE 1003		Roman/Prehistoric remains and possible Roman feature, Denton	Feature	Feature	Roman	Kent HER	MON	566502	173914	Point
1365	TQ 67 SE 1004		Windmill, Gravesend	Structure	Windmill; site	Post-Medieval	Kent HER	MON	566482	174194	Point
1366	TQ 67 SE 1005		Denon Wharf, Gravesend	Structure	Wharf; site	Post-Medieval	Kent HER	MON	566625	174233	Point
1367	TQ 67 SE 101		Enclosure - cropmark	Enclosure	Enclosure	Iron Age	Kent HER	MON	567790	171330	Point
1368	TQ 67 SE 1013		Salt workings near Gravesend	Industry	Salt works; site	Unknown	Kent HER	MON	567222	174171	Point
1369	TQ 67 SE 1014		Salt workings	Industry	Salt works; site	Unknown	Kent HER	MON	567735	173841	Point
1370	TQ 67 SE 1018		Quay, near to the 'Ship & Lobster', Denton	Structure	Quay; site	Post-Medieval	Kent HER	MON	566549	174324	Point
1371	TQ 67 SE 1019		Ridge and furrow, near Gravesend	Field	Ridge and furrow; site	Unknown	Kent HER	MON	567163	174196	Point
1372	TQ 67 SE 102		Enclosed settlement - cropmark	Settlement; Enclosure	Enclosed settlement	Roman	Kent HER	MON	567880	171740	Point
1373	TQ 67 SE 1020		Circular embankment, Shorne Marshes, Gravesend	Feature	Embankment	Unknown	Kent HER	MON	568643	174167	Point
1374	TQ 67 SE 1021		Barrage balloon, with submerged mooring in Thames, by East Court Marshes, Gravesend	Structure	Barrage balloon site	Modern	Kent HER	MON	567960	174562	Point
1375	TQ 67 SE 1022		Three mounds, Shorne Marshes	Feature	Mound; site	Unknown	Kent HER	MON	568984	174066	Point
1376	TQ 67 SE 1032		Causeway, Gravesend	Feature	Causeway	Modern	Kent HER	MON	566722	174339	Point
1377	TQ 67 SE 1033		Mooring post on foreshore by Shorne Marshes	Feature	Pile; site	Modern	Kent HER	MON	568209	174549	Point
1378	TQ 67 SE 1034		Rectangular Feature on foreshore, by Shorne Marshes	Feature	Feature; site	Modern	Kent HER	MON	568695	174714	Point
1379	TQ 67 SE 104		Enclosed settlement - cropmark	Settlement; Enclosure	Enclosed settlement	Roman	Kent HER	MON	565320	170500	Point
1380	TQ 67 SE 1040		Jetty, near to the 'Ship & Lobster', Denton	Structure	Jetty; site	Post-Medieval	Kent HER	MON	566584	174344	Point
1381	TQ 67 SE 1044		Oval stone bank on foreshore by the Sea Training Centre, Gravesend	Feature	Wreck?	Unknown	Kent HER	MAR	567190	174355	Point
1382	TQ 67 SE 1045		Two concrete platforms near the Sea Training Centre, Gravesend	Structure	Platform	Modern	Kent HER	MON	567215	174349	Point
1383	TQ 67 SE 1046		Peat banks on foreshore by Eastcourt Marshes	Landscape (peat banks)	Natural feature	Mesolithic to Neolithic	Kent HER	LND	567920	174443	Point
1384	TQ 67 SE 1047		Row of small posts, foreshore by Eastcourt Marshes	Structure	Post built structure	Unknown	Kent HER	MON	568250	174569	Point
1385	TQ 67 SE 1048		Possible Hard, Shorne Marshes	Structure	Hard?	Modern	Kent HER	MON	568457	174627	Point
1386	TQ 67 SE 1049		Wooden posts, foreshore by Shorne Marshes	Structure	Post built structure	Post-Medieval to Modern	Kent HER	MON	568595	174692	Point
1387	TQ 67 SE 105		Enclosed settlement - cropmark	Settlement; Enclosure	Enclosed settlement	Roman	Kent HER	MON	567570	171530	Point
1388	TQ 67 SE 1050		Angled stakes and rubble on foreshore by Shorne Marshes	Structure	Hard?	Post-Medieval to Modern	Kent HER	MON	568599	174684	Point
1389	TQ 67 SE 1051		Rectangular wooden post structure on foreshore by Shorne Marshes	Structure	Structure	Post-Medieval to Modern	Kent HER	MON	568881	174779	Point
1390	TQ 67 SE 106		Enclosed settlement - cropmark	Settlement; Enclosure	Enclosed settlement	Roman	Kent HER	MON	567680	171600	Point
1391	TQ 67 SE 107		Enclosed settlement - cropmark	Settlement; Enclosure	Enclosed settlement	Iron Age	Kent HER	MON	567760	171750	Point
1392	TQ 67 SE 108		Ring ditch - poss. round barrow, cropmark	Cemetery?	Round barrow	Bronze Age	Kent HER	MON	569040	172830	Point
1393	TQ 67 SE 109		Ring ditch - poss. round barrow, cropmark	Cemetery?	Round barrow	Bronze Age	Kent HER	MON	569050	172880	Point
1394	TQ 67 SE 11		Brass of Constantinus	Findspot (metal)	Findspot	Roman	Kent HER	FS	568320	171400	Point
1395	TQ 67 SE 110		Probable Bronze Age barrow, Hillside	Feature; Cemetery?	Round barrow?; ring ditch	Bronze Age	Kent HER	MON	566280	171050	Point
1396	TQ 67 SE 111		Enclosed settlement - cropmark	Settlement?; Enclosure	Enclosed settlement	Bronze Age	Kent HER	MON	567590	171550	Point
1397	TQ 67 SE 112		Enclosed settlement - cropmark	Settlement? Enclosure	Enclosed settlement	Bronze Age	Kent HER	MON	566240	170970	Point
1398	TQ 67 SE 113		Possible enclosure fragment - cropmark	Enclosure	Enclosure	Unknown	Kent HER	MON	566450	170900	Point
1399	TQ 67 SE 114		Possible enclosure fragment (angled) - cropmark	Enclosure	Enclosure	Unknown	Kent HER	MON	567720	171370	Point
1400	TQ 67 SE 1146		Brown Road Second World War air raid wardens post, Gravesend	Structure	Air raid wardens post	Modern	Kent HER	MON	566460	173020	Point
1401	TQ 67 SE 1148		Rochester Road Second World War Police Telephone Box, Chalk, Nr. Gravesend	Structure	Civil defence site	Modern	Kent HER	MON	567780	172785	Point
1403	TQ 67 SE 1151		Thong Lane Second World War road block, Gravesend	Structure	Roadblock	Modern	Kent HER	MON	567180	171130	Point
1404	TQ 67 SE 1153		Lower Higham Road Second World War Police Telephone Box	Structure	Civil defence site	Modern	Kent HER	MON	566570	173070	Point
1405	TQ 67 SE 1155		King's Farm Second World War air raid wardens post, Cedar Road, Gravesend	Structure	Air raid wardens post	Modern	Kent HER	MON	565150	171750	Point
1406	TQ 67 SE 1156		Maltings Second World War searchlight position, Lower Higham Road, Chalk, Kent	Structure	Searchlight battery	Modern	Kent HER	MON	566610	173280	Point
1407	TQ 67 SE 1158		Chalk Second World War Defended Locality DL20	Structure	Fortification	Modern	Kent HER	MON	567300	172800	Point
1408	TQ 67 SE 1159		RAF Gravesend, Thong Lane, Gravesend	Structure	Military airfield	Modern	Kent HER	MON	567100	171500	Point
1409	TQ 67 SE 116		Possible field system - cropmark	Field	Field system	Unknown	Kent HER	MON	568210	172050	Point
1410	TQ 67 SE 1160		East Court Farm Second World War road block buoys, Church Lane, Chalk	Structure	Roadblock	Modern	Kent HER	BLD	568420	172890	Point
1411	TQ 67 SE 1161		Lower Higham Road Second World War road block, Chalk	Structure	Roadblock	Modern	Kent HER	MON	568061	173199	Point
1412	TQ 67 SE 1162		Rochester Road Second World War road block, Chalk	Structure	Roadblock	Modern	Kent HER	MON	568330	172310	Point
1413	TQ 67 SE 1165		Brown Road Second World War National Fire Service Action Station, Gravesend, Kent	Structure	Civil defence building	Modern	Kent HER	MON	566460	173020	Point
1414	TQ 67 SE 117		Cropmarks of pit(s)	Feature	Pit	Unknown	Kent HER	MON	565610	170930	Point
1415	TQ 67 SE 1172		Rose and Crown Second World War Emergency Mortuary, The Street, Shorne, near Gravesend, Kent	Structure	Civil defence site	Modern	Kent HER	MON	569110	171070	Point
1416	TQ 67 SE 1175		Shorne School Second World War Battle Headquarters, Shorne	Structure	Battle headquarters	Modern	Kent HER	MON	568960	171120	Point
1417	TQ 67 SE 1176		Dust Heap Second World War Defended Locality, Gravesend	Structure	Fortification	Modern	Kent HER	MON	566500	172600	Point
1419	TQ 67 SE 1181		Furzy Leas Wood army barrack site, Shorne	Structure	Army camp	Modern	Kent HER	MON	0	0	Polygon
1420	TQ 67 SE 1182		White Hart Inn Second World War Battle Headquarters, Rochester Road, Chalk	Structure	Battle headquarters	Modern	Kent HER	MON	566720	172970	Point
1421	TQ 67 SE 1183		Bunny Hill private Second World War air raid shelter, Shorne	Structure	Air raid shelter	Modern	Kent HER	BLD	569232	170548	Point
1422	TQ 67 SE 1185		Milton 19th/20th century rifle range, Eastcourt Marshes, Gravesend	Structure	Firing range; butts	Post-Medieval	Kent HER	BLD	0	0	Polygon
1423	TQ 67 SE 119		Trackway - cropmark	Feature	Trackway	Unknown	Kent HER	MON	568080	172240	Point
1424	TQ 67 SE 1193		Shorne Hill Second World War spigot mortar emplacement, Shorne	Structure	Spigot mortar emplacement	Modern	Kent HER	BLD	568910	171190	Point
1425	TQ 67 SE 1196		Denton Sewage Works Battle Headquarters, Mark Lane, Gravesend	Structure	Battle headquarters	Modern	Kent HER	MON	566800	173800	Point
1426	TQ 67 SE 1198		Shorne Second World War anti-aircraft searchlight post, Shorne, near Gravesend	Structure	Searchlight battery	Modern	Kent HER	MON	568920	171250	Point
1427	TQ 67 SE 12		Romano-British coins and remains (doubtful site)	Structure	Findspot	Roman	Kent HER	FS	568950	171020	Point
1428	TQ 67 SE 120		Possible boundary ditch - cropmark	Feature	Boundary ditch	Unknown	Kent HER	MON	567660	171510	Point
1429	TQ 67 SE 1203		Thong Second World War light anti-aircraft battery, Thong Lane, Gravesend	Structure	Anti-aircraft battery	Modern	Kent HER	MON	567300	171200	Point
1430	TQ 67 SE 1205		Thong Lane Second World War light anti-aircraft battery, Nr. Gravesend	Structure	Anti-aircraft battery	Modern	Kent HER	MON	567300	171800	Point

1431	TQ 67 SE 1207		Riverview Park Second World War light anti-aircraft battery, Gravesend	Structure	Anti-aircraft battery	Modern	Kent HER	MON	566500	171400	Point
1432	TQ 67 SE 1209		Denton Heavy anti-aircraft battery, Mark Lane, Denton, Gravesend, Kent	Structure	Anti-aircraft battery	Modern	Kent HER	MON	0	0	Polygon
1433	TQ 67 SE 121		Possible boundary ditch - cropmark	Feature	Ditch	Roman	Kent HER	MON	567760	171620	Point
1434	TQ 67 SE 1210		Riverview Park Second World War anti-aircraft battery, Gravesend	Structure	Anti-aircraft battery	Modern	Kent HER	MON	566100	171900	Point
1435	TQ 67 SE 1214		'Polperro' Second World War, anti-aircraft headquarters, Rochester Road, Chalk	Structure	Anti-aircraft operations room	Modern	Kent HER	MON	567460	172730	Point
1436	TQ 67 SE 122		Possible boundary ditch - cropmark	Feature	Ditch	Roman	Kent HER	MON	567830	171620	Point
1437	TQ 67 SE 1220		Malthouse Second World War sandbagged position, Lower Higham Road, Chalk	Structure	Fortification	Modern	Kent HER	BLD	566590	173140	Point
1438	TQ 67 SE 1229		Northcourt School Second World War Emergency Feeding Centre, Dickens Road, Denton near Gravesend, Kent	Structure	Civil defence site	Modern	Kent HER	BLD	566430	173400	Point
1439	TQ 67 SE 1235		Flint flakings found during clearance of ground for extensions at Kings Farm School	Findspot (flint)	Findspot	Mesolithic to Iron Age	Kent HER	FS	565226	171488	Point
1440	TQ 67 SE 1237		Milestone on Gravesend Road, Shorne	Structure	Milestone	Post-Medieval	Kent HER	BLD	569066	171903	Point
1441	TQ 67 SE 1246		Bomb caters, located either side of Brewers Road, Shorne, Gravesham	Feature	Bomb crater	Modern	Kent HER	MON	568671	169999	Point
1442	TQ 67 SE 1247		Former Zion Chapel, 1838	Structure	Chapel	Post-Medieval to Unknown	Kent HER	BLD	569273	170293	Point
1443	TQ 67 SE 1251		Denton Mill, Gravesend (former site)	Structure	Smock mill?	Unknown to Post-Medieval	Kent HER	MON	566415	174273	Point
1444	TQ 67 SE 1252		Bullets associated with 19th c Milton Rifle Ranges, Shorne Marshes	Structure	Shooting stand	Post-Medieval	Kent HER	MON	568348	174374	Point
1445	TQ 67 SE 13		Chapel farm	Structure	Farmhouse; chapel	Medieval	Kent HER	MON	565370	170740	Point
1446	TQ 67 SE 14		Mesolithic implements	Findspot (flint)	Findspot	Mesolithic	Kent HER	FS	569110	170620	Point
1447	TQ 67 SE 15		Chalk Roman villa	Settlement	Ditch; pit; villa; baths	Iron Age & Roman	Kent HER	MON	567630	172988	Point
1448	TQ 67 SE 18		Romano-British burial found AD 1959	Cemetery?	Burial	Roman	Kent HER	MON	567720	173100	Point
1449	TQ 67 SE 20		Thames and Medway Canal	Structure	Canal	Post-Medieval to Modern	Kent HER	MON	0	0	Polyline
1450	TQ 67 SE 201		Greek coin dating to 3rd century BC	Findspot (metal)	Findspot; site	Iron Age	Kent HER	FS	568600	172800	Point
1451	TQ 67 SE 202		Tannery (site) at park cottages, Shorne	Structure; Industry	House; tannery	Post-Medieval	Kent HER	MON	569290	170360	Point
1452	TQ 67 SE 203		Tannery (site) at Tanyard House, Shorne	Structure; Industry	Tannery	Post-Medieval	Kent HER	MON	569200	170780	Point
1453	TQ 67 SE 21		Romano-British cremation (fd 1935)	Cemetery	Cremation; cinerary urn; urn	Roman	Kent HER	MON	569870	170510	Point
1454	TQ 67 SE 212		Aa battery, Gravesend	Structure	Anti-aircraft battery	Modern	Kent HER	MON	567300	171090	Point
1455	TQ 67 SE 214		Spigot mortar emplacement, Shorne	Structure	Spigot mortar emplacement	Modern	Kent HER	MON	568900	171200	Point
1456	TQ 67 SE 217		Site of Denton Halt	Structure	Railway station	Modern	Kent HER	MON	566420	174080	Point
1457	TQ 67 SE 218		Malthouse farm (site of)	Structure	Farm; maltings	Post-Medieval	Kent HER	MON	566700	173100	Point
1458	TQ 67 SE 22		Site of Randall Manor, Shorne Woods Country Park	Structure	Manor house	Medieval	Kent HER	MON	0	0	Polygon
1459	TQ 67 SE 221		Gravesend airport (site)	Structure	Aircraft factory; airfield	Modern	Kent HER	MON	0	0	Polygon
1460	TQ 67 SE 225		Barracks (1940-45)	Structure	Barracks	Modern	Kent HER	MON	568978	170276	Point
1461	TQ 67 SE 23		Brass of Constantine I found AD 1961	Findspot (metal)	Findspot	Roman	Kent HER	FS	566250	171140	Point
1462	TQ 67 SE 231		Malt house, Chalk	Structure	Maltings	Post-Medieval	Kent HER	BLD	566569	173124	Point
1463	TQ 67 SE 237		Undated Linear Features, Cervia Way, Gravesend	Feature	Feature	Unknown	Kent HER	MON	566815	172245	Point
1464	TQ 67 SE 238		Late Iron Age Pit, Gravesend	Feature	Pit	Iron Age	Kent HER	MON	566860	173300	Point
1465	TQ 67 SE 239		Late Iron Age - Roman Field Boundaries, Gravesend	Field	Ditch; field system	Iron Age to Roman	Kent HER	MON	566870	173300	Point
1466	TQ 67 SE 24		1st C Roman flagon found AD 1957	Findspot (pottery)	Findspot	Roman	Kent HER	FS	566210	170720	Point
1467	TQ 67 SE 241		Former site of West Court	Structure; Settlement	Manor house; site; farmhouse	Post-Medieval	Kent HER	MON	566756	173366	Point
1468	TQ 67 SE 242		Medieval Manor House (Site of) Gravesend	Structure; Settlement	Manor house	Medieval	Kent HER	MON	566720	173380	Point
1469	TQ 67 SE 244		Possible Bronze Age Field System, Singlewell	Field; Feature	Field system?; pit; gully; post hole	Bronze Age	Kent HER	MON	565110	170660	Point
1470	TQ 67 SE 245		Post-Medieval Quarries, Singlewell	Industry (quarry)	Quarry	Post-Medieval	Kent HER	MON	565252	170503	Point
1471	TQ 67 SE 246		Strip Lynchets, Randall Wood	Feature; Field?	Strip lynchet	Medieval	Kent HER	MON	568650	170650	Point
1472	TQ 67 SE 247		Probable Medieval Trackway, Randall Wood	Feature	Trackway?; trackway; trackway?; trackway?	Medieval	Kent HER	MON	568732	170637	Point
1473	TQ 67 SE 248		Dry pond and adjacent short section of bank, Randall Wood	Feature	Clay pit?	Post-Medieval	Kent HER	MON	568725	170725	Point
1474	TQ 67 SE 249		Possible Bronze Age barrow, Randall Wood, Shorne	Cemetery?	Barrow?	Bronze Age	Kent HER	MON	568864	170504	Point
1475	TQ 67 SE 250		Probable World War 2 Storage Tank base, Randall Wood	Structure	Ordnance store?	Modern	Kent HER	MON	568965	170345	Point
1476	TQ 67 SE 251		Possible trackway/boundary, Randall Wood	Feature	Trackway?	Unknown	Kent HER	MON	569010	170350	Point
1477	TQ 67 SE 252		Probable pond, Randall Wood	Feature	Pond?	Medieval	Kent HER	MON	568952	170241	Point
1478	TQ 67 SE 253		Clay Extraction Pits, Randall Wood	Feature; Industry (quarry)?	Clay pit	Post-Medieval	Kent HER	MON	568880	170200	Point
1479	TQ 67 SE 254		Lynchets Banks, Randall Wood	Feature; Field?	Lynchets	Later Prehistoric	Kent HER	MON	568450	170330	Point
1480	TQ 67 SE 255		Earthwork Banks, Randall Wood	Feature; Field?	Earthwork	Unknown	Kent HER	MON	568550	170410	Point
1481	TQ 67 SE 256		Earthwork Bank, Randall Wood	Feature	Earthwork	Medieval	Kent HER	MON	568111	170610	Point
1482	TQ 67 SE 257		Earthen Bank (possible Trackway?), Randall Wood	Feature	Trackway?	Medieval	Kent HER	MON	568229	170572	Point
1483	TQ 67 SE 258		Sunken Trackway, Randall Wood	Feature	Hollow way	Medieval to Post-Medieval	Kent HER	MON	568194	170531	Point
1484	TQ 67 SE 259		Deeply sunken lane/trackway, Randall Wood	Feature	Hollow way	Medieval	Kent HER	MON	568090	170590	Point
1485	TQ 67 SE 260		Possible fishpond relating to Randall's Manor, Randall Wood	Feature	Fishpond?	Medieval	Kent HER	MON	568194	170403	Point
1486	TQ 67 SE 261		Section of raised and sunken track, Randall Wood	Feature	Hollow way	Post-Medieval	Kent HER	MON	568339	170293	Point
1487	TQ 67 SE 262		Probable Strip Lynchets, Randall Wood	Feature; Field?	Strip lynchet	Medieval	Kent HER	MON	568067	170677	Point
1488	TQ 67 SE 263		Substantial Lynchets Bank, Randall Wood	Feature; Field?	Lynchets	Later Prehistoric	Kent HER	MON	568139	170737	Point
1489	TQ 67 SE 265		Mediaeval Windmill Mound, Randall Heath	Feature	Post mill	Medieval	Kent HER	MON	567748	170517	Point
1490	TQ 67 SE 266		Lynchets Banks, Randall Heath	Feature; Field?	Lynchets	Medieval	Kent HER	MON	567985	170456	Point
1491	TQ 67 SE 267		Sunken Lane, Randall Heath	Feature	Hollow way	Medieval	Kent HER	MON	568043	170309	Point
1492	TQ 67 SE 268		Extensive clay extraction quarry, Shorne Wood Country Park	Industry (quarry)	Clay pit	Modern	Kent HER	MON	568516	170019	Point
1493	TQ 67 SE 269		Post-Medieval Marl Pit, Shorne Wood Country Park	Industry (quarry)	Clay pit	Post-Medieval	Kent HER	MON	568670	170090	Point
1494	TQ 67 SE 27		Romano-British milestone	Feature	Milestone	Roman	Kent HER	MON	569400	171200	Point
1495	TQ 67 SE 270		Post-Medieval Marl Pit, Shorne Wood Country Park	Industry (quarry)	Clay pit	Post-Medieval	Kent HER	MON	568721	170100	Point
1496	TQ 67 SE 271		Historic Hedgerow, Shorne Wood	Feature	Hedge	Post-Medieval	Kent HER	HED	0	0	Polyline
1497	TQ 67 SE 272		Curving Lynchets Bank, Brewers Wood	Feature; Field?	Lynchets	Post-Medieval	Kent HER	MON	568922	170078	Point
1498	TQ 67 SE 273		Circular pit of unknown date, Brewers Wood	Feature	Pit	Unknown	Kent HER	MON	568732	169984	Point
1499	TQ 67 SE 274		An area of quarry drainage ditches, Shorne Wood	Feature	Ditch	Post-Medieval	Kent HER	MON	568150	170230	Point
1500	TQ 67 SE 275		Area of modern day clay extraction, Shorne Wood	Industry (quarry)	Clay workings	Modern	Kent HER	MON	568345	170000	Point
1501	TQ 67 SE 276		Quarry, Shorne Wood	Industry (quarry)	Clay pit	Post-Medieval	Kent HER	MON	568700	170130	Point
1502	TQ 67 SE 277		Cropmarks, Westcourt Marshes	Enclosure	Enclosure?	Bronze Age	Kent HER	MON	566833	173601	Point
1503	TQ 67 SE 278		Brick Tank	Structure	Structure	Unknown	Kent HER	MON	567054	173246	Point
1504	TQ 67 SE 280		A Palaeolithic handaxe and 2 Levallois flakes from Shorne.	Findspot (flint)	Findspot	Palaeolithic	Kent HER	FS	569000	171000	Point
1505	TQ 67 SE 281		Undated features at Southfields School, Gravesend	Feature	Feature	Unknown	Kent HER	MON	565070	171324	Point
1507	TQ 67 SE 282		Lynchets and sloping feature, site of former Southfields School, Singlewell, Gravesend	Feature; Field?	Lynchets	Unknown	Kent HER	MON	565100	171300	Point
1508	TQ 67 SE 283		A post pit containing backfill of nineteenth and twentieth century date, Gravesend	Findspot (flint); Feature	Findspot; pit; ditch	Mesolithic to Neolithic & Post Medieval to Modern	Kent HER	MON	565052	171378	Point

1509	TQ 67 SE 284			Possible Palaeolithic flint tool find from the former Southfields School site, Singlewell Road, Gravesend	Findspot (flint)	Findspot	Prehistoric	Kent HER	MON	565090	171411	Point
1510	TQ 67 SE 286			Prehistoric evidence from Lion Business Park Near Gravesend Kent	Findspot (flint; pottery)	Findspot	Later Prehistoric	Kent HER	MON	566656	173733	Point
1511	TQ 67 SE 294			Earthwork of a mound in Shorne	Feature	Mound	Unknown	Kent HER	MON	568918	171299	Point
1512	TQ 67 SE 295			Prehistoric flint and pottery, Shorne	Findspot (flint; pottery)	Findspot	Later Prehistoric	Kent HER	FS	568450	172040	Point
1513	TQ 67 SE 296			Roman brick and pottery, Shorne	Findspot (pottery; CBM)	Findspot	Roman	Kent HER	FS	568459	172045	Point
1514	TQ 67 SE 297			Prehistoric flint, Thong	Findspot (flint)	Findspot	Later Prehistoric	Kent HER	FS	567000	170300	Point
1515	TQ 67 SE 298			Earthworks, Shorne	Feature	Site	Roman	Kent HER	MON	566547	170231	Point
1516	TQ 67 SE 300			Prehistoric flint, Harts Hill	Prehistoric (flint)	Findspot	Later Prehistoric	Kent HER	FS	567699	171043	Point
1517	TQ 67 SE 301			Probable saltern	Feature; Industry?	Saltern?; mound	Unknown	Kent HER	MON	568282	174528	Point
1518	TQ 67 SE 302			Possible saltern	Feature; Industry?	Mound; saltern?	Unknown	Kent HER	MON	568786	174001	Point
1519	TQ 67 SE 307			George V pillar box, XPO, 75A Lower Higham Road, Chalk	Structure	Pillar box	Modern	Kent HER	BLD	566948	173039	Point
1520	TQ 67 SE 311			Iron Age ditch, Singlewell	Feature; Field?	Ditch	Iron Age	Kent HER	MON	565321	170607	Point
1521	TQ 67 SE 312			Medieval animal burial, Singlewell	Feature	Pit; animal burial	Medieval	Kent HER	MON	565402	170571	Point
1522	TQ 67 SE 313			Late Neolithic/Early Bronze Age worked flints, east of Claylane Wood	Findspot (flint)	Findspot	Neolithic to Bronze Age	Kent HER	FS	566788	170142	Point
1523	TQ 67 SE 314			Later prehistoric well, east of Claylane Wood	Structure	Well	Later Prehistoric	Kent HER	MON	566818	170108	Point
1524	TQ 67 SE 315			Late Iron Age/Early Roman enclosure, east of Claylane Wood	Enclosure; Feature	Enclosure; pit; ditch	Iron Age to Roman	Kent HER	MON	566768	170112	Point
1525	TQ 67 SE 317			George V pillar box, Colonial PH, Rochester Road	Structure	Pillar box	Modern	Kent HER	BLD	566329	173297	Point
1526	TQ 67 SE 322			George VI pillar box, Barr Road East / Thong Lane	Structure	Pillar box	Modern	Kent HER	BLD	567045	172668	Point
1527	TQ 67 SE 323			A Levallois struck flint, Church Road, Tollgate	Findspot (flint)	Findspot	Palaeolithic	Kent HER	FS	565363	170391	Point
1528	TQ 67 SE 324			Bronze Age pit, Church Road, Tollgate	Feature	Pit	Bronze Age	Kent HER	MON	565363	170391	Point
1529	TQ 67 SE 325			Late Bronze Age pit, Henhurst Road	Feature; Industry (quarry)?	Clay pit?	Bronze Age	Kent HER	MON	566289	169990	Point
1530	TQ 67 SE 326			During Channel Tunnel Rail Link works carried out by the Museum of London Archaeology Service three groups of Iron Age pits were found. This is where the middle set of the three pits clusters were found. Pottery and briquetage were found within the pits. The briquetage was in the form of final transport containers, indicating salt was being brought to the area. One pit contained a near complete La Tène I brooch dated to the 4th to 3rd centuries BC. A possible awl and two sharpening tools were also found. Oxford Wessex Archaeology Joint Venture. 2006. The prehistoric, Roman and medieval landscape at Tollgate, Cobham, Kent. Other entries 3533 and 3534.	Feature	Pit	Iron Age	Kent HER	MON	565197	170605	Point
1531	TQ 67 SE 327			Roman activity, Henhurst Road	Feature; Field	Road; pit; ditch; wheel rut; field system; ditch	Roman	Kent HER	MON	566050	170040	Point
1532	TQ 67 SE 328			Medieval marl pit and ditch, Church Road	Feature; Industry (quarry)?	Ditch; marl pit	Early Medieval to Medieval	Kent HER	MON	565379	170361	Point
1533	TQ 67 SE 330			Post-Medieval kiln, Henshurst Road	Industry; Structure	Brick kiln	Post-Medieval	Kent HER	MON	566624	170011	Point
1534	TQ 67 SE 331			Rectilinear parchmarks, Southern Valley Golf Course	Structure; Settlement?	Villa?	Roman	Kent HER	MON	567845	171814	Point
1535	TQ 67 SE 332			Former site of oasthouse west of Baynards Cottage	Structure	Oasthouse	Post-Medieval	Kent HER	MON	568222	170901	Point
1536	TQ 67 SE 333			Anglo-Saxon gold shilling ('thrymsa'), Shorne	Findspot (metal)	Findspot	Early Medieval	Kent HER	FS	569000	171000	Point
1537	TQ 67 SE 334			Anglo-Saxon silver penny, Shorne	Findspot (metal)	Findspot	Early Medieval	Kent HER	FS	569000	171000	Point
1540	TQ 67 SE 339			Crash site of Messerschmitt Bf109E-1	Feature	Aircraft crash site; me109	Modern	Kent HER	CRA	569000	174000	Point
1541	TQ 67 SE 34			Romano-British occupation area	Feature; Settlement?	Ditch; wall	Roman	Kent HER	MON	568300	172200	Point
1542	TQ 67 SE 342			Site of Milton Range halt	Structure	Railway station	Post-Medieval	Kent HER	MON	568048	173920	Point
1543	TQ 67 SE 343			Bridge No. 3 over the Thames and Medway canal	Structure	Bridge	Post-Medieval	Kent HER	MON	566410	174130	Point
1544	TQ 67 SE 345			Bridge no. 5, Thames and Medway canal	Structure	Swing bridge	Post-Medieval	Kent HER	MON	568244	173854	Point
1545	TQ 67 SE 346			Air raid warden post, Gravesend	Structure	Air raid wardens post	Modern	Kent HER	MON	567300	173520	Point
1547	TQ 67 SE 350			Prehistoric and medieval features along the A2 Pepperhill to Cobham widening scheme, site J, Pond C and Bodey's Yard	Feature	Post hole; boundary ditch	Prehistoric & Medieval	Kent HER	MON	565830	170000	Point
1548	TQ 67 SE 351			Anglo-Saxon silver penny, Chalk	Findspot (metal)	Findspot	Early Medieval	Kent HER	FS	567000	173000	Point
1549	TQ 67 SE 352			Anglo-Saxon silver penny, Chalk	Findspot (metal)	Findspot	Early Medieval	Kent HER	FS	567000	173000	Point
1550	TQ 67 SE 354			Later Prehistoric flints, Singlewell	Findspot (flint)	Findspot	Later Prehistoric	Kent HER	FS	565382	170474	Point
1551	TQ 67 SE 355			A Bronze Age settlement, Singlewell	Settlement; Enclosure	Pit; enclosure; ditch; round house (domestic); post hole	Bronze Age	Kent HER	MON	565029	170775	Point
1552	TQ 67 SE 356			Early and Middle Iron Age features, Singlewell	Settlement	Ritual pit; pit; post hole; post built structure; ditch; stake hole; hearth	Iron Age	Kent HER	MON	565141	170706	Point
1553	TQ 67 SE 357			Crash site of Hawker Hurricane I	Feature	Aircraft crash site; hurricane	Modern	Kent HER	CRA	567002	172084	Point
1554	TQ 67 SE 358			Crash site of Consolidated B24J Liberator	Feature	Aircraft crash site; b24 liberator	Modern	Kent HER	CRA	567004	172109	Point
1555	TQ 67 SE 36			Roman pottery find	Findspot (pottery)	Findspot; site	Roman	Kent HER	FS	566800	174000	Point
1556	TQ 67 SE 361			Excavation of the brick sluice in the Randall lower lake dam	Structure	Dam; sluice; pipe	Medieval to Modern	Kent HER	MON	568391	170500	Point
1557	TQ 67 SE 362			Site of 6 Nissan Huts, located on land off Woodlands Lane, Shorne, Gravesham	Structure	Army camp	Modern	Kent HER	MON	0	0	Polygon
1558	TQ 67 SE 363			V1 bomb site off Woodlands Lane, Shorne, Gravesham	Feature	Bomb site	Modern	Kent HER	MON	569039	170547	Point
1559	TQ 67 SE 364			DH Mosquito crash site, Shorne, Gravesham	Feature	Aircraft crash site	Modern	Kent HER	CRA	566741	170164	Point
1560	TQ 67 SE 365			P47 Thunderbolt crash site, Crown Lane, Shorne, Gravesham	Feature	Aircraft crash site	Modern	Kent HER	CRA	569183	171860	Point
1561	TQ 67 SE 367			WW1 Homes for Heroes scheme houses, Thong Lane, Shorne, Gravesham	Structure	Semi-detached house	Modern	Kent HER	BLD	0	0	Polygon
1562	TQ 67 SE 368			Caves converted to air raid shelters, Thong Lane, Shorne, Gravesham	Structure	Air raid shelter	Modern	Kent HER	BLD	567151	171208	Point
1563	TQ 67 SE 369			Medieval pit, Hever Court Road, Gravesend	Feature	Pit	Medieval	Kent HER	MON	565258	170792	Point
1564	TQ 67 SE 370			Prehistoric ditches, Hever Court Road, Gravesend	Feature	Ditch	Prehistoric	Kent HER	MON	0	0	Polyline
1565	TQ 67 SE 371			Post-Medieval brickearth quarrying features, Hever Court Road, Gravesend	Industry (quarry)	Brickearth pit; wheel rut	Post-Medieval	Kent HER	MON	0	0	Polygon
1566	TQ 67 SE 372			Anglo-Saxon ditch, Hever Court Road, Gravesend	Feature	Ditch	Early Medieval	Kent HER	MON	0	0	Polyline
1567	TQ 67 SE 373			Early Roman ditches, Hever Court Road, Gravesend	Feature	Ditch	Roman	Kent HER	MON	0	0	Polyline
1568	TQ 67 SE 374			Medieval ditch, Hever Court Road, Gravesend	Feature	Ditch	Medieval	Kent HER	MON	0	0	Polyline
1569	TQ 67 SE 375			Late Medieval to Post-Medieval features, Hever Court Road, Gravesend	Feature	Ditch; post hole; pit	Post-Medieval	Kent HER	MON	0	0	Polyline
1570	TQ 67 SE 376			Large Post-Medieval pit, Hever Court Road, Gravesend	Feature	Pit	Post-Medieval	Kent HER	MON	0	0	Polygon
1571	TQ 67 SE 377			Undated ditch and post holes, Hever Court Road, Gravesend	Feature	Ditch; post hole	Unknown	Kent HER	MON	0	0	Polyline
1572	TQ 67 SE 378			Neolithic polished flint axe-head, Hever Court Road, Gravesend	Findspot (flint)	Findspot	Neolithic	Kent HER	FS	565239	170791	Point
1573	TQ 67 SE 379			Worked flint scatter, Hever Court Road, Gravesend	Findspot (flint)	Findspot	Prehistoric	Kent HER	FS	565179	170833	Point
1574	TQ 67 SE 380			Post-medieval layers, Hever Court Road, Gravesend	Deposit	Occupation layer	Post-Medieval	Kent HER	MON	565241	170807	Point
1575	TQ 67 SE 381			14th century Jug handle fragment, Hever Court Road, Gravesend	Findspot (pottery)	Findspot	Medieval	Kent HER	FS	565239	170792	Point

1576	TQ 67 SE 382		Romano-British ditch, east of Allen's Mead, Gravesend	Feature	Ditch	Roman	Kent HER	MON	567020	173361	Point
1577	TQ 67 SE 385		Possible round barrow seen in aerial photographs	Cemetery?	Round barrow	Unknown	Kent HER	MON	567809	172394	Point
1578	TQ 67 SE 39		Roman coin	Findspot (metal)	Findspot; site	Roman	Kent HER	FS	568700	172800	Point
1579	TQ 67 SE 40		Late Iron Age site, Thong lane	Settlement?; Cemetery?	Hearth; human remains	Iron Age	Kent HER	MON	567200	172700	Point
1580	TQ 67 SE 41		Mesolithic or Neolithic flintwork, Denton	Findspot (flint)	Findspot	Mesolithic	Kent HER	FS	566500	174000	Point
1581	TQ 67 SE 42		Three Roman graffiti	Feature	Graffiti	Roman	Kent HER	MON	567000	173000	Point
1582	TQ 67 SE 43		Five miniature pots	Findspot (pottery)	Findspot	Roman	Kent HER	FS	567000	172000	Point
1583	TQ 67 SE 44		Roman beaker	Findspot (pottery)	Findspot	Roman	Kent HER	FS	567600	173000	Point
1584	TQ 67 SE 45		Circular crop mark (excavated) - possible round barrow	Feature; Cemetery?	Ring ditch	Bronze Age	Kent HER	MON	567500	171300	Point
1585	TQ 67 SE 49		Swing bridge on Thames and Medway Canal	Structure	Swing bridge	Post-Medieval	Kent HER	MON	567574	173953	Point
1586	TQ 67 SE 51		Chapel farm	Structure	Farm	Post-Medieval	Kent HER	MON	568600	171020	Point
1587	TQ 67 SE 52		Medieval Terminal Plate	Findspot (metal)	Unassigned	Medieval	Kent HER	MON	568000	172000	Point
1588	TQ 67 SE 56		Mesolithic find	Findspot (flint)	Findspot	Mesolithic	Kent HER	FS	566500	170500	Point
1589	TQ 67 SE 57		Mesolithic flints, Randall Heath, Shorne	Findspot (flint)	Findspot	Mesolithic	Kent HER	FS	567799	170474	Point
1590	TQ 67 SE 58		Mesolithic tranchet axe, Thong	Findspot (flint)	Findspot	Mesolithic	Kent HER	FS	567500	170500	Point
1591	TQ 67 SE 61		Romano-British urns fibulae and iron nails	Findspot (pottery; metal); Cemetery?	Cinerary urn	Roman	Kent HER	MON	569000	172000	Point
1592	TQ 67 SE 62		Samian vessel	Findspot (pottery)	Findspot	Roman	Kent HER	FS	569000	172000	Point
1593	TQ 67 SE 64		Settlement complex, cropmarks	Settlement; Enclosure	Settlement; enclosure; settlement	Iron Age & Roman	Kent HER	MON	565530	170950	Point
1594	TQ 67 SE 65		Lazy beds, Rectangular Enclosure, Cropmark, Earthworks	Enclosure; Feature	Lazy beds; enclosure	Post-Medieval	Kent HER	MON	565280	170030	Point
1595	TQ 67 SE 66		Cropmark of a ring ditch	Feature; Cemetery?	Round barrow	Bronze Age	Kent HER	MON	568370	171920	Point
1596	TQ 67 SE 67		Rectilinear Feature, Cropmark	Enclosure	Rectangular enclosure	Unknown	Kent HER	MON	568800	171840	Point
1597	TQ 67 SE 68		Iron Age/Roman settlement site, Hillside	Enclosure; Industry (quarry); Field	Enclosure; ditch; post built structure; pit; quarry; trackway; field system; ditch	Iron Age to Roman	Kent HER	MON	566358	171006	Point
1598	TQ 67 SE 69		Road, cropmark	Feature	Road; site	Post-Medieval & Modern	Kent HER	MON	566920	170980	Point
1599	TQ 67 SE 7		Possible Anglo-Saxon burial ground, Claylane Wood	Cemetery	Cemetery; human remains	Early Medieval	Kent HER	MON	566400	170400	Point
1600	TQ 67 SE 70		Cropmark of a square enclosure, SE of Gravesend	Enclosure; Feature	Square enclosure?; trackway?	Unknown	Kent HER	MON	567114	171192	Point
1601	TQ 67 SE 71		Rectangular enclosure, possible enclosure fragment - cropmark	Enclosure	Enclosed settlement; enclosure	Roman	Kent HER	MON	568210	171340	Point
1602	TQ 67 SE 72		Settlement Complex, Cropmark	Settlement	Settlement	Iron Age	Kent HER	MON	567670	171290	Point
1603	TQ 67 SE 73		Circular structure - poss. hut circle (cropmark)	Structure	Hut circle	Prehistoric to Roman	Kent HER	MON	567500	171480	Point
1604	TQ 67 SE 74		Circular enclosed settlement with entrance to west	Settlement; Enclosure	Enclosed settlement	Iron Age	Kent HER	MON	567160	172470	Point
1605	TQ 67 SE 75		Linear Feature, Cropmark	Feature	Linear earthwork	Unknown	Kent HER	MON	567050	172460	Point
1606	TQ 67 SE 76		Rectangular enclosed settlement - cropmark	Settlement; Enclosure	Enclosed settlement	Roman	Kent HER	MON	567720	171640	Point
1607	TQ 67 SE 77		Rectangular enclosed settlement - cropmark	Settlement; Enclosure	Enclosed settlement	Roman	Kent HER	MON	567760	172240	Point
1608	TQ 67 SE 78		Circular enclosed settlement - cropmark	Settlement; Enclosure	Enclosed settlement	Bronze Age	Kent HER	MON	567520	172230	Point
1609	TQ 67 SE 79		Pits, Cropmark	Feature	Pit	Unknown	Kent HER	MON	567490	172400	Point
1610	TQ 67 SE 8		Romano-British settlement - associated with pottery making (1st-5th C.)	Feature	Settlement; pottery kiln; inhumation; coffin	Roman	Kent HER	MON	568724	172991	Point
1614	TQ 67 SE 86		Rectilinear enclosed settlement; poss. enclosure fragment - cropmark	Settlement; Enclosure	Enclosed settlement; enclosure	Roman	Kent HER	MON	569350	172240	Point
1615	TQ 67 SE 87		Ring ditches - possible barrows, cropmarks	Feature; Cemetery?	Round barrow	Bronze Age	Kent HER	MON	0	0	Polygon
1616	TQ 67 SE 88		Recti - & Curvilinear Feature, Cropmark	Feature	Site	Unknown	Kent HER	MON	568200	172250	Point
1617	TQ 67 SE 89		Second World War searchlight battery, formerly interpreted as a Bronze Age settlement	Structure	Searchlight battery	Modern	Kent HER	MON	566913	173602	Point
1618	TQ 67 SE 9		Bronze coin of Tasciovanus	Findspot (metal)	Findspot	Iron Age	Kent HER	FS	569000	171000	Point
1619	TQ 67 SE 91		Curvilinear enclosed settlement - cropmark	Enclosure; Settlement?	Enclosed settlement	Bronze Age	Kent HER	MON	568020	172540	Point
1620	TQ 67 SE 92		Ring-ditch - poss. round barrow; pit - cropmarks	Feature; Cemetery?	Round barrow; pit	Bronze Age	Kent HER	MON	567810	172420	Point
1621	TQ 67 SE 93		Shorne windmill	Structure	Windmill	Post-Medieval	Kent HER	MON	568932	171256	Point
1622	TQ 67 SE 94		Enclosures and cropmarks	Enclosure	Enclosure	Unknown	Kent HER	MON	567300	172200	Point
1623	TQ 67 SE 95		Bronze Armorial Plaque	Findspot (metal)	Plaque	Medieval	Kent HER	FS	568700	172800	Point
1624	TQ 67 SE 96		Penny of Coenwulf, found at East Court Farm	Findspot (metal)	Findspot	Early Medieval	Kent HER	FS	568700	172800	Point
1625	TQ 67 SE 98		14th c bronze seal die	Findspot (metal)	Findspot	Medieval	Kent HER	FS	568900	171800	Point
1626	TQ 67 SE 99		Early-medieval cemetery	Cemetery	Cemetery	Early Medieval	Kent HER	MON	568700	173200	Point
1641	TQ 67 SW 1050		South-East of Tollgate Late Iron Age/Early Romano-British Features, Near Tollgate	Feature	Pit	Iron Age to Roman	Kent HER	MON	564730	170800	Point
1645	TQ 67 SW 124		Post-Medieval trackway	Feature	Trackway	Post-Medieval	Kent HER	MON	564350	171120	Point
1646	TQ 67 SW 126		Enclosed settlement - cropmark	Settlement; Enclosure	Enclosed settlement	Bronze Age	Kent HER	MON	564130	170190	Point
1647	TQ 67 SW 127		Cropmarks of (possibly Roman) settlement complex - rectangular enclosed settlement with entrances and internal features	Settlement; Enclosure	Enclosed settlement	Roman	Kent HER	MON	564340	170680	Point
1649	TQ 67 SW 1297		Singlewell Second World War air wardens post and air raid siren, Watling Street, Gravesend	Structure	Air raid wardens post	Modern	Kent HER	MON	564949	170912	Point
1653	TQ 67 SW 134		Cropmark of (possibly Roman) enclosed settlement	Settlement; Enclosure	Enclosed settlement	Roman	Kent HER	MON	564140	170700	Point
1654	TQ 67 SW 135		Cropmark of (possibly Bronze Age) circular/sub circular enclosed settlement	Settlement; Enclosure	Enclosed settlement	Bronze Age	Kent HER	MON	564280	170680	Point
1655	TQ 67 SW 136		Possible enclosure fragment - cropmark	Enclosure	Enclosure	Unknown	Kent HER	MON	564180	170740	Point
1656	TQ 67 SW 137		Field system - cropmark	Field	Field system	Prehistoric or Roman	Kent HER	MON	564290	170800	Point
1657	TQ 67 SW 16		Romano-British rubbish pit	Feature	Pit	Roman	Kent HER	MON	564300	171230	Point
1658	TQ 67 SW 17		Romano-British tile cist	Feature; Cemetery?	Cist	Roman	Kent HER	MON	564470	171190	Point
1660	TQ 67 SW 3		Cropmark of small rectangular enclosure	Enclosure	Enclosure	Unknown	Kent HER	MON	564300	170900	Point
1661	TQ 67 SW 369		Lower Palaeolithic Handaxe found near Tollgate	Findspot (flint)	Findspot	Palaeolithic	Kent HER	FS	564670	170950	Point
1662	TQ 67 SW 418		Neolithic Mortuary Enclosure or Long Barrow (?), Tollgate	Enclosure; Cemetery?	Ditched enclosure	Neolithic	Kent HER	MON	564400	170980	Point
1663	TQ 67 SW 419		Ditched Trackway, Tollgate	Feature	Trackway	Unknown	Kent HER	MON	564400	170980	Point
1664	TQ 67 SW 465		Dene Hole, Golf Links Avenue, Gravesend	Structure; Industry (quarry)?	Dene hole	Post-Medieval	Kent HER	MON	564573	171283	Point
1666	TQ 67 SW 518		George V pillar box, Orchard Avenue / Singlewell Road	Structure	Pillar box	Modern	Kent HER	BLD	564944	171202	Point

1667	TQ 67 SW 524			Prehistoric post built structures, Tollgate	Structure; Settlement?	Post built structure	Later Prehistoric	Kent HER	MON	564445	171000	Point
1668	TQ 67 SW 525			Early Bronze Age pits and possible field system, Tollgate	Feature; Field	Pit; field system; ditch	Bronze Age	Kent HER	MON	564738	170897	Point
1669	TQ 67 SW 534			Mesolithic to Bronze Age worked flints, Singlewell	Findspot (flint); Feature	Findspot; pit	Mesolithic to Bronze Age	Kent HER	MON	564871	170834	Point
1670	TQ 67 SW 609			Prehistoric flint, Wrotham Road	Findspot (flint)	Findspot	Later Prehistoric	Kent HER	FS	564340	170518	Point
1671	TQ 67 SW 8			Dene hole (site of)	Structure; Industry (quarry)?	Dene hole	Unknown	Kent HER	MON	564890	171660	Point
1672	TQ 76 NW 278			Possible Park Pale, Cobham Park	Feature	Park pale	Unknown	Kent HER	MON	570070	169490	Point
1673	TQ 76 NW 279			Possible Dene hole in Cobham Park	Structure; Industry (quarry)?	Dene hole	Unknown	Kent HER	MON	570160	169520	Point
1674	TQ 76 NW 280			Fire Pits Nr Gads Hill	Feature	Site	Unknown	Kent HER	MON	570560	169960	Point
1675	TQ 76 NW 290			Site of Limekiln at Chapter Farm, Higham	Feature; Industry	Lime kiln	Post-Medieval	Kent HER	MON	571590	169620	Point
1676	TQ 76 NW 380			Mesolithic Burin	Findspot (flint)	Findspot	Mesolithic	Kent HER	MON	570635	168936	Point
1677	TQ 76 NW 53			Neolithic axe	Findspot (flint)	Findspot	Neolithic	Kent HER	FS	570000	169000	Point
1678	TQ 76 NW 761			Two undated circular pits, south of Great Crabbles Wood	Feature	Pit	Unknown	Kent HER	MON	570203	169860	Point
1679	TQ 76 NW 762			Roman and Prehistoric finds, south of Great Crabbles Wood	Findspot	Findspot	Neolithic to Roman	Kent HER	FS	570153	169894	Point
1680	TQ 86 SW 132			Watling Street Roman Road	Feature	Road; road	Roman	Kent HER	MON	0	0	Polyline
1681		411371		Lilliputts	Structure	House	Post-Medieval	Historic England Archive	0	555330	188390	Point
1682		891103		The remains of ridge and furrow cultivation, preserved as slight earthworks on Upminster Hall playing fields. The earthworks are situated on an east-facing slope immediately to the north of Upminster Hall, a 16th century house.	Field	Ridge and furrow	Medieval to Post-Medieval	Historic England Archive	0	556800	187800	Point
1683		1143573		A 3rd and 4th century Roman building and a Medieval rectangular enclosure were excavated at Cherry Orchard Farm, Orsett, in 1964.	Structure; Enclosure	Building; enclosure	Roman; Medieval	Historic England Archive	0	564300	182400	Point
1684		1595287		The incomplete cropmark of a possible Bronze Age ring ditch can be seen on aerial photographs taken in 2010. This cropmark is situated within the golf course to the south of the main building of the Upminster Golf and Bowling Club.	Feature	Ring ditch	Bronze Age	Historic England Archive	0	556500	187640	Point
1685		1595288		The cropmark of a possible later prehistoric enclosure can be seen on aerial photographs taken in 2010. This polygonal enclosure is situated within Upminster Hall Playing Fields and is cut by the cropmark of a Post-Medieval field boundary.	Enclosure	Enclosure	Prehistoric	Historic England Archive	0	556720	187930	Point
1719	MKE66734			Early Medieval copper alloy brooch	Findspot (metal)	Findspot	Early Medieval	Kent HER	FS	566400	168800	Point
1720	MKE84356			Rookery Farm	Structure; Settlement	Farmstead	Undated	Kent HER	FRM	566409	168723	Point
1738		1548193		The earthwork remains of a probable Post-Medieval-20th century stock watering pond within Shornemead Marshes. The pond appears as an elongated water-filled pond with up-cast material forming two parallel banks on the northern and southern sides.	Feature	Pond	Post-Medieval	Historic England Archive	0	0	0	Polygon
1739		1548183		The earthwork remains of a probable Post-Medieval to 20th century stock watering pond within Shornemead Marshes. The pond appears as an irregular rectangular water-filled depression (13.8m x 27m) with up-cast material forming parallel banks on the long s	Feature	Pond	Post-Medieval	Historic England Archive	0	0	0	Polygon
1741		414091		A partly ground Neolithic stone axe of grey flint was found on Mucking Heath and is now in Colchester Museum (Accession number 3496-16).		Findspot	Neolithic	Historic England Archive	0	0	0	Polygon
1742	EKE10064			Proposed Isle of Grain Gas Pipeline (Stage 1)	Feature	Archaeological features	Prehistoric to Early Medieval	Kent HER Events				Lines
1743	EKE10942			Cobham Park, Cobham, Kent	Structure; Settlement?	Site of former farm buildings	Post-Medieval	Kent HER Events				Lines
1745	EKE8196			Wainscott Northern By-pass: Shorne, Medway	Findspot		Post-Medieval	Kent HER Events				Lines
1754	EKE10726			Ranscombe nature reserve	Feature	Archaeological features	Unknown	Kent HER Events				
1757	EKE16317			Hever Court Road, Singlewell, Gravesend, Kent	Feature; Field	Ditches; field systems; pits; post-holes	Prehistoric to Post-Medieval	Kent HER Events				
1759	EKE9045			West of Church Road, Singlewell	Feature	Postholes; pits; ditches	Prehistoric to Medieval	Kent HER Events				
1760	EKE9058			Package 330	Feature	Archaeological features	Prehistoric to Post-Medieval	Kent HER Events				
1761	EKE9779			Westcourt Marshes Gravesend	Deposit	Peat Deposit	Unknown	Kent HER Events				
1762	EKE9834			A2 Pepperhill to Cobham widening scheme	Feature; Findspot (pottery; flint); Field	trackway; pottery; flint; pits; field boundaries	Prehistoric to Modern	Kent HER Events				
1768	EKE11588			Knight's Place Farm, Cobham Park	Feature	Paleostream Channels	Paleolithic	Kent HER Events				
1769	EKE12384			Shorne Woods Country Park	Feature	Saw pits	Unknown	Kent HER Events				
1770	EKE12719			Geoarchaeological analysis, Grain pipeline	Deposit	Pleistocene and Holocene deposits	Paleolithic	Kent HER Events				
1773	EKE8639			St Maragret's Church, Ifield, Gravesend	Structure; Cemetery?	Brick soakway; grave cut; disarticulated bone.	Unknown to Post-Medieval	Kent HER Events				
1779	EKE9782			Denton Marshes, Gravesend	Deposit	Peat Deposits; Borehole evaluation	Prehistoric to Roman	Kent HER Events				
1786	EKE8435			Wainscott Northern Link Road- possible denehole	Structure; Industry (quarry)?	Den hole and pits	Medieval to undated	Kent HER Events				
1787	Late 19th century OS maps			Brickworks, identified through research as Brickkilns, possible two different kilns. Possibly destroyed through the A2 widening works.	Structure	Brickkiln(s)	Post-Medieval			569143	169659	
1788	AP mapping new			Cropmarks of extensive former field boundaries forming a lost field system, many of these features are visible on the 1st edition OS mapping of the 1880s			Medieval or Post-med			563336	182652	
1789	AP mapping new			Cropmarks of a trackway which is probably a continuation of the Iron Age track/funnel associated the enclosure to the south-east (Site 22). There are also a large group of small pits of an unknown date			Unknown			564375	179903	
1790	AP mapping new			Cropmarks of former field boundaries forming a field system, these features are visible on the 1st edition OS mapping of the 1880s but may have earlier origins			Medieval or Post-med			558461	185427	
1791	AP mapping new			Cropmarks of a probable field system, some are visible on 1st edition OS mapping of the 1880s, but other boundaries that contribute to the field system are not visible. An incomplete rectangular enclosure, 54m by 36m of an unknown date and function			Unknown			559162	183578	
1792	AP mapping new			Extensive former field boundaries forming a lost field system, these features are visible on the 1st edition OS mapping of the 1880s			Post-Medieval			562738	183599	
1793	AP mapping new			Cropmark of a linear ditch with right angle at eastern end. This cropmark could represent an incomplete rectangular cropmark enclosure of unknown date and function.			Unknown			567119	176103	
1794	AP mapping new			An enclosure elongated enclosure that crosses the marsh, possibly associated with WWII activity in the area. Not visible on later photographs			Unknown			566770	176770	
1795	AP mapping new			Earthworks consisting of ditches on either side of central tracks visible for over 1.5 km. Four of these droveways are visible running in a north-south direction across the former salt marsh.			Medieval			567555	176874	
1796	AP mapping new			Continuation on the north side of the railway of the earthworks consisting of a ditch on either side of a central track to form a droveway from the settlements on the ridge above the marsh (Site 58).			Medieval			566323	177326	

1797	AP mapping new			A possible earthwork enclosure that uses creeks on the salt marsh. The site is visible with shallow water filled ditches 5 days after the 1953 flood. Could be a salt making site. Site now covered by landfill site.			Roman			567230	176336
1798	AP mapping new			Cropmarks of a former field boundary visible on the 1st edition OS mapping of the 1880s. No sign of the potential red hills identified from geophysics.			Unknown			568988	177485
1799	AP mapping new			Earthworks of a small field or drainage system visible on aerial photographs from the 1940. The ditches were visible as earthworks, but have since been destroyed by the construction of a pond and drainage system.			Unknown			567032	177788
1800	AP mapping new			Earthworks of a series of short field boundaries of a probable post-medieval date that have subsequently been levelled.			Unknown			561863	183353
1801	AP mapping new			Cropmarks of a possible square enclosure and a larger, but incomplete rectangular enclosure, both of an unknown date and function. No internal features or entrances were visible on the available photography.			Roman			567598	179930
1802	AP mapping new			Cropmarks of a possible ring-ditch, that may represent a ploughed-level Bronze Age round barrow. The ring-ditch is not clearly visible on several photographs and may only be a geological mark.			Unknown			559973	183820
1803	AP mapping new			Site of Castle Farm which is marked on 1st edition OS mapping from the 1880s, but may have much earlier origins. Photographs from the 1940s and 1950s show the location of buildings related to the farm.			Unknown			562968	183985
1804	AP mapping new			Cropmarks of a possible ring ditch were visible on a single aerial photograph, however the mark is not thought to be archaeological in origin (possible agricultural mark) and was therefore not mapped.			Unknown			563408	180659
1805	AP mapping new			Cropmarks of former field boundaries of a possible late medieval date and two rectangular enclosures.			Medieval or Post-med			561306	184118
1806	AP mapping new			Cropmarks of a possible incomplete circular enclosure of an unknown date. The cropmark is truncated by trees			Medieval or Post-med			566468	177542
1807	AP mapping new			Cropmarks of a possible ring-ditch 32m in diameter. Located to the north of the Grey Goose Farm Scheduled Site.			Unknown			563124	181801
1814	Headland 2019 Geophysical survey			Possible sub-rectangular enclosure of unknown date located 100m north of the A226.	Settlement; Enclosure	Enclosed settlement	Unknown			568029	172771
1815	Shorne Tithe map of 1842 and also the late 19th and early 20th century OS map			Baynards Cottage which appears on the Shorne Tithe map of 1842 and also the late 19th and early 20th century OS maps. Demolished by the late 20th century.	Structure	Cottage	Post-Medieval			568198	170884
1816	Kent HER supplied info and they will update HER soon in relation to this site			A Roman cemetery excavated by Network Archaeology in 1999 at roughly NGR 568426, 172105 - as part of the Shorne to Farningham Gas Pipeline. The cemetery was found just south of the A226 at the north end of the pipeline scheme. Awaiting further info from Kent HER.	Cemetery		Roman			568426	172105
1817	Headland 2019 Geophysical survey			Parts of several enclosures? identified from NMP cropmark data and also from the 2019 geophysical survey by Headland. This complex also includes several linear features which may be trackways	Settlement; Enclosure	Enclosed settlement	Unknown			567104	171164
1818	Headland 2019 Geophysical survey			Several enclosures located within a larger sub-rectangular enclosure from the 2019 geophysical survey. This enclosure contained a circular area of disturbance - could be remains of a building. The enclosure also contained a number of discrete features - could be pits. This enclosure may be associated with a trackway to the south which leads eastwards to the settlement of Thong which was founded by the 12th century. This feature may also be associated with trackway 1819 to the west. Not shown on the later post-medieval mapping and could be medieval in date.	Settlement; Enclosure	Enclosed settlement	Medieval			566986	170648
1819	Headland 2019 Geophysical survey			A U shaped trackway and a circular area of disturbance (possibly a building) which appears to follow the topography of dry valley and may be associated with possible medieval enclosure 1818. This trackway is not shown on the later post-medieval and 20th century OS mapping and could be medieval in date.	Trackway; Building		Medieval			566706	170600
1820	Headland 2019 Geophysical survey			A rectilinear enclosure containing a number of discrete features (possibly pits). Similar in size to other possible Roman enclosures in the area.	Settlement; Enclosure	Enclosed settlement	Roman			567280	170254
1821	Headland 2019 Geophysical survey			A possible ditch in alignment with the A2 and with an additional division. This is located just north of late Iron Age/Roman settlement 1524 and may be associated with it.	Ditch	Ditch	Roman			567077	170111
1822	Cobham Tithe map of 1845 and later 19th century OS maps			Several cottages shown on the Cobham Tithe map of 1845 (CTR 96B) and also the OS maps of 1872 and 1897 but are not shown on mapping after this so they must have been demolished. Described as pigstie and cottage in the ward schedule	Building	Building	Post-Medieval			566566	170207
1829	Walkover			Hedge acting as field boundary, extends part way across field. Not shown on modern map.	Earthwork	Earthwork	Unknown			562275	181505
1830	Walkover			Barn, with courtyard arrangement (AG has photos).	Earthwork	Earthwork	Unknown			567665	177057
1831	Walkover			Very shallow linear depression, possible archaeological feature but could be route of pipe/service.	Earthwork	Earthwork	Unknown			563265	181237
1832	Walkover			Unknown circular stone sunken feature.	Earthwork	Earthwork	Unknown			563193	181286
1833	Walkover			Drainage from Coalhouse Fort (SM14) moat, direction of flow (from fort) SW, N, W and S. Precise route of watercourse along northern section unclear. Info provided by Coalhouse Ranger Ray Reeves 4.7.18.	Earthwork	Earthwork	Unknown			568124	176665
1834	Walkover			Probable quarry scoop.	Earthwork	Earthwork	Unknown			569703	169314
1835	Walkover			Area of depressions masked by overgrown vegetation. Unclear if archaeological features but may hold archaeological interest.	Earthwork	Earthwork	Unknown			567776	169482

1836	Walkover			Rectangular shaft entrance with metal lining at top. Filled in but main shaft appears to be concrete where visible. Likely WWII RAF camp association.	Earthwork	Earthwork	Unknown			567522	169572
1837	Walkover			Concrete wall with three fragments visible. Drain visible on northern edge of western most fragment. Likely associated with WWII RAF camp.	Earthwork	Earthwork	Unknown			567530	169565
1838	Walkover			Hole with rumble fill of possible former RAF camp building material. Could however, be modern disturbance.	Earthwork	Earthwork	Unknown			567533	169566
1839	Walkover			Drain with possible man hole cover. Drain heading ESE. Likely associated with RAF camp.	Earthwork	Earthwork	Unknown			567530	169569
1840	Walkover			Probable toilet block associated with RAF camp.	Earthwork	Earthwork	Unknown			567770	169551
1841	Walkover			Concrete opening, possible shaft. Possible associations with known WWII RAF camp activity in area.	Earthwork	Earthwork	Unknown			567722	169563
1842	Walkover			Probable air raid shelter, with associations to former RAF camp in area.	Earthwork	Earthwork	Unknown			567518	169574
1843	Walkover			Possible former building as part of RAF camp. Bank depression with N/S/E bank clear but western bank less clear. No visible structural remains in place but some internal rubble pieces present.	Earthwork	Earthwork	Unknown			567861	169789
1844	Walkover			Rectangular depression in ground with banks providing footprint. Some building material present primarily three courses of brick in SE corner and drain in SW corner. Likely former building of RAF camp.	Earthwork	Earthwork	Unknown			567812	169803
1845	Walkover			Undefined structure, probably associated with RAF camp.	Earthwork	Earthwork	Unknown			567827	169781
1846	Walkover			Earth mound to northern edge of footpath. Unclear how far NW feature extends. Project	Earthwork	Earthwork	Unknown			568325	169835
1847	Walkover			Earthen mound on southern side of footpath. Extent of feature is unclear.	Earthwork	Earthwork	Unknown			568332	169819
1848	Walkover			Shallow linear depression, possible former boundary or drainage ditch/ former watercourse.	Earthwork	Earthwork	Unknown			567892	173336
1849	Walkover			Linear depression. Raised ground in corner to SE and low bank along outside of northern edge.	Earthwork	Earthwork	Unknown			567870	173235
1850	Walkover			Shallow linear depression. Probable former drainage ditch or watercourse.	Earthwork	Earthwork	Unknown			567793	173411
1851	Walkover			Quarry. No access, barbed wire fence. However, edges of what appears to be large hole visible.	Earthwork	Earthwork	Unknown			568344	171243
1852	Walkover			Remnant of field boundary, only visible as low bank.	Earthwork	Earthwork	Unknown			568052	171363
1853	Walkover			Lighter area of vegetation, in slight hollow, possible old pond.	Earthwork	Earthwork	Unknown			566253	178636
1854	Walkover			Find spot of potential terracotta pot of possible Roman origin spot date. Very coarse and rectangular-floor tiling?	Earthwork	Earthwork	Unknown			566762	178027
1855	Walkover			Circular depression in western part of field. Poss former quarry pit.	Earthwork	Earthwork	Unknown			565400	176520
1856	Walkover			Possible earthworks. Earthen mound however, maybe depression/accumulation of earth possibly as a result of modern drilling activity.	Earthwork	Earthwork	Unknown			566181	176606
1857	Walkover			Raised platform earthwork.	Earthwork	Earthwork	Unknown			566477	176678
1858	Walkover			Possible quarry scoop in steep bank on northern side of field.	Earthwork	Earthwork	Unknown			568271	176994
1859	Walkover			Possible spot dated fragmented Roman pot find in ploughed field.	Earthwork	Earthwork	Unknown			562635	183685
1860	Walkover			Slightly raised ground in otherwise flat field- maybe of archaeological interest.	Earthwork	Earthwork	Unknown			562988	183101
1861	Walkover			Ridge in field- poss former field boundary or maybe modern service trench.	Earthwork	Earthwork	Unknown			567388	179772
1862	Walkover			NE SW gully/shallow valley in field.	Earthwork	Earthwork	Unknown			566155	179958
1863	Walkover			Platform on top of ridge in undulating landscape. Platform doesn't appear natural when compared across wider landscape.	Earthwork	Earthwork	Unknown			565980	180031
1864	Walkover			Concrete platform.	Earthwork	Earthwork	Unknown			562612	182731
1865	Walkover			Former water channel ESE WNW orientation on west facing slope.	Earthwork	Earthwork	Unknown			569980	170120
1866	Walkover			Small roadside ditch, likely for drainage on side of road between road surface and fence to plot of land on the west		Ditch	Unknown				
1867	Walkover			Uneven ground with possible former field boundary banks. Possible former paddocks now replaced. Banks form rough rectangular shape with possible internal squares. Small trees in field may have associations as remaining extant features if boundaries.		Earthwork	Unknown				
1868	Walkover			Possible platform		Platform	Unknown				
1869	Walkover			Former field boundary with possible associated banks which may be former enclosure		Field boundary and earthworks	Unknown				
1870	Walkover			Platform in field		Earthwork	Unknown				
1871	Walkover			Depression at peak of undulations in field		Earthwork	Unknown				
1872	Walkover			Visible earth works, east West Bank and bowl features		Earthwork	Unknown				
1873	Walkover			Remnants of toilet block associated with RAF camp		Foundations	Modern				
1874	Walkover			WWII air raid shelter		Structure	Modern				
1875	Walkover			WW2 air raid shelter		Structure	Modern				
1876	Walkover			Area of probable quarrying activity		Quarrying	Unknown				
1877	Walkover			Potential quarrying activity creating large bowl feature in area.		Quarrying	Unknown				
1878	MKE1589		TQ 67 SE 63	Shornemead Fort, Gravesend		Fortification	Post-Medieval	Kent HER			
1879	MKE20535		TQ 67 SW 332	Roman road north from Springhead		Road	Roman	Kent HER			
1880	MKE44041		TQ 85 SE 300	CHATHAM AND DOVER RAILWAY		Railway	Post Medieval	Kent HER			
1881	MKE91030		TQ 67 SW 633	Gravesend, Rosherville and Northfleet Tramways		Railway	Post Medieval to Modern	Kent HER			
1882	MKE9465		TQ 67 SW 138	Roman road, south from Springhead via Pepper Hill cemetery		Road	Roman	Kent HER			
1883	MKE104337		MKE104337	Former C17 Avenues radiating from the West front of Cobham Hall		Earthworks	Post Medieval to Unknown	Kent HER			
1884	MKE114356		MKE114356	Linear earthwork on the edge of Cobham Park		Earthworks	Unknown	Kent HER			
1885	MKE41745		TQ 77 SW 1047	Great Hermitage First World War Voluntary Aid Detachment Hospital, Hermitage Road, Higham		AUXILIARY HOSPITAL	Modern	Essex HER			
1886	MLO106812		MLO106812	Possible Roman road running from London to Chelmsford. (Line of Roman Road)		Road	Roman	GLHER			
1888	MEX1049387	48921		Archaeological evaluation at Stables, Hatch Farm, Fen Lane, Bulphan, Essex		FARMYARD	Post Medieval	Essex HER	562998	185805	
1889	MEX17506	5063		East of Bramble Farm		FINDSPOT	Roman	Essex HER	557000	183700	
1890	MEX18131	5252		Bulphan-Primary School		FINDSPOT	Roman	Essex HER	563600	186000	
1905	MEX39684			Site N of Little Thurrock Marshes		RING DITCH; MOUND		Essex HER			
1906	MLO72741		062732/00/00	BRAMBLE LA BALDWIN'S FARM QUARRY		LANDFILL SITE	Post Medieval	GLHER			
1907	MLO72743		062734/00/00	BRAMBLE LA		LANDFILL SITE	Post Medieval	GLHER			
1908	MLO72765		062755/00/00	AVELEY RD WHITEHALL WOOD		LANDFILL SITE	Post Medieval	GLHER			
1909	MLO72771		062759/00/00	SUNNINGS LA ADJACENT TO BUSH FARM		LANDFILL SITE	Post Medieval	GLHER			
1910	MLO9639		061026/00/00	SUNNINGS LAUPMINSTER		HOUSE	Medieval to Post Medieval	GLHER			
1911	MLO9873		060516/00/00	SUNNINGS LAUPMINSTER		DITCHED ENCLOSURE	Prehistoric	GLHER			
1912	MLO109076		MLO109076	Church Lane [St Cedd's Well] North Ockendon Havering (Spring and Shrine)		SPRING?	Post Medieval	GLHER			
1913	MKE11038		1 TQ 67 SE 123	Larnax, Gravesham		WRECK; SITE	Post Medieval	Kent HER			
1914	MKE11053		1 TQ 67 SE 124	William, Gravesham		WRECK	Post Medieval	Kent HER			
1915	MKE11130		1 TQ 67 SE 125	Charles Deane		WRECK	Post Medieval	Kent HER			
1916	MKE11535		1 TQ 67 SE 126	Aid		WRECK	Post Medieval	Kent HER			
1917	MKE11755		1 TQ 67 SE 127	St George		WRECK	Post Medieval	Kent HER			
1918	MKE11765		1 TQ 67 SE 128	Jane		WRECK	Post Medieval	Kent HER			

2264	MKE100339		TQ 67 SW 1480	Post-medieval coin weight, Springhead, Gravesend	Findspot	Findspot	Post Medieval to Unknown	Kent HER	FS			
2265	MKE1345		TQ 66 NE 4	Possible Stone Circle in Cobham village		STONE CIRCLE	Neolithic	Kent HER	MON			
2266	MKE1348		TQ 66 NE 7	Crementation burial		CREMATION	Unknown	Kent HER	MON			
2267	MKE1349		TQ 66 NE 8	Neolithic polished axe	Findspot	Findspot	Neolithic	Kent HER	FS			
2268	MKE1355		TQ 66 NE 14	Iron Age coins	Findspot	Findspot	Iron Age	Kent HER	FS			
2269	MKE13568		TQ 67 SW 154	Iron Age coin	Findspot	Findspot	Iron Age	Kent HER	FS			
2270	MKE1363		TQ 66 NE 22	Bronze axe	Findspot	Findspot	Unknown	Kent HER	FS			
2271	MKE1370		TQ 66 NE 29	Former site of Dickens' Chalet		HOUSE	Post Medieval to Modern	Kent HER	MON			
2272	MKE1373		TQ 66 NE 32	Gold torc	Findspot	Findspot	Unknown	Kent HER	FS			
2273	MKE1376		TQ 66 NE 35	Cobham	Findspot	Findspot	Lower Palaeolithic to Middle Palaeolithic	Kent HER	FS	566500	168400	
2274	MKE1377		TQ 66 NE 36	Early-medieval Sceaatta	Findspot	Findspot	Unknown	Kent HER	FS			
2275	MKE1384		TQ 66 NE 43	Rectangular building		SITE	Unknown	Kent HER	MON			
2276	MKE1385		TQ 66 NE 44	Ditch and Sarson stone		STANDING STONE; DITCH	Unknown	Kent HER	MON			
2277	MKE1386		TQ 66 NE 45	Rems of Cobham windmill		WINDMILL	Post Medieval	Kent HER	MON			
2278	MKE14518		TQ 67 SW 172	Gravesend		TOWN	Medieval	Kent HER	PLA			
2279	MKE15143		TQ 67 SW 176	Romano-British settlement and cemetery, Station Road, Southfleet		SETTLEMENT; ROAD; POST HOLE; DITCH; ANIMAL BURIAL; PIT; INHUMATION; CREMATION; CEMETERY; CORN DRYING OVEN; BUILDING	Roman	Kent HER	MON			
2280	MKE15144		TQ 67 SW 177	Bronze Age/Iron Age Site at Coldharbour Rd, Gravesend		PIT; ENCLOSURE; PIT; SETTLEMENT; PIT; WELL	Early Neolithic to Medieval	Kent HER	MON			
2281	MKE15182		TQ 67 SW 178	Community air raid shelter tunnel, Tile hill, Northfleet		AIR RAID SHELTER; TUNNEL	Modern	Kent HER	MON			
2282	MKE15254		TQ 67 SE 206	Gravesend Power Station		POWER STATION; RESEARCH STATION; BUILDING	Modern	Kent HER	MON			
2283	MKE15340		TQ 67 SE 345	Bridge no. 5, Thames and Medway canal		SWING BRIDGE	Post Medieval	Kent HER	MON			
2284	MKE1537		TQ 67 SE 11	Brass of Constantinus	Findspot	Findspot	Roman	Kent HER	FS			
2285	MKE1538		TQ 67 SE 12	Romano-British coins and remains (doubtful site)	Findspot	Findspot	Roman	Kent HER	FS			
2286	MKE1539		TQ 67 SE 13	Chapel farm		FARMHOUSE; CHAPEL	Medieval	Kent HER	MON			
2287	MKE1541		TQ 67 SE 15	Chalk Roman villa		DITCH; PIT; VILLA; BATHS	Early Iron Age to Roman	Kent HER	MON			
2288	MKE1544		TQ 67 SE 18	Romano-British burial found AD 1959		BURIAL	Roman	Kent HER	MON			
2289	MKE1547		TQ 67 SE 21	Romano-British cremation (fd 1935)		CREMATION; CINERARY URN; URN	Roman	Kent HER	MON			
2290	MKE1558		TQ 67 SE 32	Site of Milton Blockhouse, Gravesend		FORT	Medieval to Post Medieval	Kent HER	MON			
2291	MKE1560		TQ 67 SE 34	Romano-British occupation area		DITCH; WALL	Roman	Kent HER	MON			
2292	MKE1567		TQ 67 SE 41	Mesolithic or Neolithic flintwork, Denton	Findspot	Findspot	Mesolithic	Kent HER	FS			
2293	MKE1575		TQ 67 SE 49	Swing bridge on Thames and Medway Canal		SWING BRIDGE	Post Medieval	Kent HER	MON			
2294	MKE1577		TQ 67 SE 51	Chapel farm		FARM	Post Medieval	Kent HER	MON			
2295	MKE1581		TQ 67 SE 55	Denton deserted medieval village		DESERTED SETTLEMENT; SITE	Medieval	Kent HER	MON			
2296	MKE1584		TQ 67 SE 58	Mesolithic tranchet axe, Thong	Findspot	Findspot	Mesolithic	Kent HER	FS			
2297	MKE1591		TQ 67 SE 65	Lazy beds, Rectangular Enclosure, Cropmark, Earthworks		LAZY BEDS; ENCLOSURE	Post Medieval	Kent HER	MON			
2298	MKE1597		TQ 67 SE 71	Rectangular enclosure, possible enclosure fragment - cropmark		ENCLOSED SETTLEMENT; ENCLOSURE	Roman	Kent HER	MON			
2299	MKE16039		TQ 67 SE 218	Malthouse farm (site of)		FARM; MALTINGS	Post Medieval	Kent HER	MON			
2300	MKE1607		TQ 67 SE 81	Ring ditch, possible enclosure fragment - cropmark		ENCLOSURE; RING DITCH	Unknown	Kent HER	MON			
2301	MKE1608		TQ 67 SE 82	Ring ditch Possible round barrow, rectangular structure, cropmark		ROUND BARROW; RECTANGULAR ENCLOSURE	Bronze Age	Kent HER	MON			
2302	MKE1610		TQ 67 SE 84	Cropmarks of possible Bronze Age circular/subcircular enclosed settlement and trackway		ENCLOSED SETTLEMENT; TRACKWAY	Bronze Age	Kent HER	MON			
2303	MKE1611		TQ 67 SE 85	Track, field boundaries, cropmark		FIELD BOUNDARY; TRACKWAY	Unknown	Kent HER	MON			
2304	MKE1612		TQ 67 SE 86	Rectilinear enclosed settlement; poss. enclosure fragment - cropmark		ENCLOSED SETTLEMENT; ENCLOSURE	Roman	Kent HER	MON			
2305	MKE1615		TQ 67 SE 89	Second World War searchlight battery, formerly interpreted as a Bronze Age settlement		SEARCHLIGHT BATTERY	Modern	Kent HER	MON			
2306	MKE16158		TQ 77 SW 64	Ne scraper found near gads hill	Findspot	Findspot	Neolithic	Kent HER	FS			
2307	MKE1616		TQ 67 SE 90	Curvilinear feature - poss. trackway, cropmark		TRACKWAY	Unknown	Kent HER	MON			
2308	MKE1617		TQ 67 SE 91	Curvilinear enclosed settlement - cropmark		ENCLOSED SETTLEMENT	Bronze Age	Kent HER	MON			
2309	MKE1625		TQ 67 SE 99	Early-medieval cemetery		CEMETERY	Early Medieval or Anglo-Saxon	Kent HER	MON			
2310	MKE1630		TQ 67 SW 4	Well (c.1770)-site of		WELL	Post Medieval	Kent HER	MON			
2311	MKE1637		TQ 67 SW 11	Romano-British coin (3rd C.)	Findspot	Findspot	Roman	Kent HER	FS			
2312	MKE1639		TQ 67 SW 13	Denehole (site of)		DENE HOLE	Unknown	Kent HER	MON			
2313	MKE1640		TQ 67 SW 14	Roman coins found 1923	Findspot	Findspot	Roman	Kent HER	FS			
2314	MKE1641		TQ 67 SW 15	Cropmark - Enclosed Settlement		ENCLOSED SETTLEMENT	Roman	Kent HER	MON			
2315	MKE1644		TQ 67 SW 18	Bronze Age socketed spearhead	Findspot	Findspot	Bronze Age	Kent HER	FS			
2316	MKE1645		TQ 67 SW 19	Iron Age gold coin found at tollgate inn	Findspot	Findspot	Iron Age	Kent HER	FS			
2317	MKE1647		TQ 67 SW 21	Romano-British fibula, one of Iron Age form, Romano-British coins, Gaulish coin	Findspot	Findspot	Roman	Kent HER	FS			
2318	MKE1648		TQ 67 SW 22	Neolithic axe	Findspot	Findspot	Early Neolithic	Kent HER	FS			
2319	MKE1653		TQ 67 SW 27	Roman coins	Findspot	Findspot	Roman	Kent HER	FS			
2320	MKE16793		TQ 67 SW 601	Chalk well nr Court Wood		MINE	Post Medieval	Kent HER	MON			
2321	MKE16940		TQ 67 SW 202	Russell's Gravesend brewery		BREWERY; SITE	Post Medieval	Kent HER	MON			
2322	MKE16941		TQ 67 SW 203	Gravesend brewery		BREWERY	Post Medieval to Modern	Kent HER	MON			
2323	MKE1698		TQ 67 SW 72	Probable Bronze Age Macehead	Findspot	Findspot	Bronze Age	Kent HER	FS			
2324	MKE17035		TQ 67 SW 204	Lime works, wrotham road, gravesend		LIME KILN	Post Medieval	Kent HER	MON			
2325	MKE1710		TQ 67 SW 86	Six Roman temples found at Springhead, Southfleet		TEMPLE	Roman	Kent HER	MON			
2326	MKE1711		TQ 67 SW 87	Romano-British kiln (site of)		KILN	Roman	Kent HER	MON			
2327	MKE1712		TQ 67 SW 88	Romano-British burial ground		CEMETERY	Roman	Kent HER	MON			
2328	MKE1714		TQ 67 SW 90	Two Iron Age Bronze Coins	Findspot	Findspot	Iron Age	Kent HER	FS			
2329	MKE17188		TQ 66 NE 64	Prehistoric remains at Rochester and Cobham Golf course	Findspot	Findspot	Early Neolithic to Early Iron Age	Kent HER	FS			
2330	MKE1732		TQ 67 SW 110	Romano-British occupation site		SETTLEMENT; DITCH; TESSELLATED FLOOR	Roman	Kent HER	MON			
2331	MKE1734		TQ 67 SW 112	Rectilinear enclosure, possibly a building - cropmark		RECTANGULAR ENCLOSURE	Roman	Kent HER	MON			
2332	MKE1740		TQ 67 SW 119	Roman bronze hackamore and pottery from two different features at Springhead	Findspot	Findspot	Roman	Kent HER	FS			
2333	MKE1743		TQ 67 SW 122	Pits, Cropmarks		PIT	Unknown	Kent HER	MON			
2334	MKE1744		TQ 67 SW 123	Late Iron Age/Roman field system, West of Tollgate		FIELD SYSTEM; PIT; POST HOLE	Late Iron Age to Roman	Kent HER	MON			
2335	MKE1746		TQ 67 SW 125	Enclosed settlement complex - cropmark		ENCLOSED SETTLEMENT	Roman	Kent HER	MON			
2336	MKE1748		TQ 67 SW 127	Cropmarks of (possibly Roman) settlement complex - rectangular enclosed settlement with entrances and internal features		ENCLOSED SETTLEMENT	Roman	Kent HER	MON			
2337	MKE1750		TQ 67 SW 129	Gibbet (site of)		GIBBET	Post Medieval	Kent HER	MON			

2338	MKE1752		TQ 67 SW 131	No. 43 high street, gravesend		PIT; PIT	Medieval to Post Medieval	Kent HER	MON			
2339	MKE17571		TQ 66 NE 71	West of Scalers Hill, Late Iron Age/Early Roman activity		POST HOLE; GULLY; DITCH; PIT	Late Iron Age to Roman	Kent HER	MON			
2340	MKE19976		TQ 67 SW 227	Site of 77 - 78 High Street (Remains of 18th/19th Century Cellar), Gravesend		BASEMENT	Post Medieval to Modern	Kent HER	MON			
2341	MKE19977		TQ 67 SW 228	Two 18th/19th Century Cellars, Off Bank St, Gravesend		CELLAR	Post Medieval	Kent HER	MON			
2342	MKE19980		TQ 67 SW 231	Site of Distillery Bank Street, Gravesend		DISTILLERY; CELLAR	Post Medieval to Modern	Kent HER	MON			
2343	MKE19982		TQ 67 SE 236	The Round Tree (Site of) & Obelisk (Site of?), Gravesend Canal Basin		BOUNDARY MARKER; COAL DUTY BOUNDARY MARKER	Post Medieval	Kent HER	MON			
2344	MKE19983		TQ 67 SW 232	Medieval Cesspits, Off High Street, Gravesend		CESS PIT	Medieval	Kent HER	MON			
2345	MKE19984		TQ 67 SW 233	Manorial Complex (Site of), Gravesend		MANOR HOUSE; GATEHOUSE; GREAT HALL; BAKEHOUSE; PRIVY HOUSE	Medieval to Post Medieval	Kent HER	MON			
2346	MKE20089		TQ 67 SW 246	Gravesend and North Kent Hospital, Gravesend		DISPENSARY; HOSPITAL; HOSPITAL	Post Medieval to Modern	Kent HER	BLD			
2347	MKE20157		TQ 67 SW 256	Prehistoric Finds, Off Landseer Avenue, Gravesend	Findspot	Findspot	Early Neolithic to Late Bronze Age	Kent HER	FS			
2348	MKE20221		TQ 67 SW 258	Medieval site at Northfleet East GIS Substation, Springhead		DITCH; PIT; HEARTH; BEAM SLOT; POST HOLE; GULLY; STRUCTURE; ENCLOSURE; BOUNDARY; SETTLEMENT	Early Medieval or Anglo-Saxon to Medieval	Kent HER	MON			
2349	MKE20222		TQ 67 SW 259	Prehistoric Flint, Northfleet Substation, Springhead	Findspot	Findspot	Later Prehistoric	Kent HER	FS			
2350	MKE20223		TQ 67 SW 260	Roman Finds Scatter, Northfleet Substation, Springhead	Findspot	Findspot	Roman	Kent HER	FS			
2351	MKE20226		TQ 67 SW 261	Prehistoric flint. Springhead Nursey Southfleet, Kent, Archaeological Evaluation	Findspot	Findspot	Late Neolithic to Early Bronze Age	Kent HER	FS			
2352	MKE20227		TQ 67 SW 262	Possible 18th Century Building Foundations, Corner of Church land and Princes Street, Gravesend		BUILDING	Post Medieval	Kent HER	MON			
2353	MKE20228		TQ 67 SW 263	Remains of 19th Century Building Foundations, Corner of Church land and Princes Street, Gravesend		BUILDING; BASEMENT	Post Medieval to Modern	Kent HER	MON			
2354	MKE20229		TQ 67 SW 264	Remains of 19th Century Building Foundations, Princes Street, Gravesend		BUILDING	Post Medieval to Modern	Kent HER	MON			
2355	MKE20230		TQ 67 SW 265	Remains of Building Foundations, Princes Street, Gravesend		BUILDING; BASEMENT	Post Medieval to Modern	Kent HER	MON			
2356	MKE20231		TQ 67 SW 266	Remains of Building Foundations, Princes Street, Gravesend		BASEMENT	Post Medieval to Modern	Kent HER	MON			
2357	MKE20232		TQ 67 SW 267	Remains of Building Foundations, Hole in the Wall Alley, Gravesend		TUNNEL; BASEMENT	Post Medieval to Modern	Kent HER	MON			
2358	MKE20233		TQ 67 SW 268	Remains of Building Foundations, Rear of 81-82 High Street, Gravesend		BASEMENT; TUNNEL	Post Medieval to Modern	Kent HER	MON			
2359	MKE20237		TQ 67 SW 272	Remains of Building Foundations, 76a High Street, Gravesend		BASEMENT	Post Medieval to Modern	Kent HER	MON			
2360	MKE20238		TQ 67 SW 273	Remains of Building Foundations, Rear of 65-66 High Street, Gravesend		BASEMENT	Post Medieval to Modern	Kent HER	MON			
2361	MKE20239		TQ 67 SW 275	Iron Age Ditches, Springhead Evaluation, Gravesend, Kent		DITCH	Late Bronze Age to Early Iron Age	Kent HER	MON			
2362	MKE20240		TQ 67 SW 274	Remains of Building Foundations, Between 75-76 High Street, Gravesend		BASEMENT	Post Medieval	Kent HER	MON			
2363	MKE20242		TQ 67 SW 277	Remains of Building Foundations, Beneath 74 High Street, Gravesend		BASEMENT	Post Medieval to Modern	Kent HER	MON			
2364	MKE20243		TQ 67 SW 278	Remains of Building Foundations, Beneath 73 High Street, Gravesend		BASEMENT	Post Medieval to Modern	Kent HER	MON			
2365	MKE20245		TQ 67 SW 280	Remains of Building Foundations, Beneath 70-70a High Street, Gravesend		BASEMENT	Post Medieval to Modern	Kent HER	MON			
2366	MKE20247		TQ 67 SW 282	Possible Manufacturing Waste Pit off Princes Street, Gravesend		PIT	Post Medieval	Kent HER	MON			
2367	MKE20250		TQ 67 SW 285	Worked flint assemblage Springhead Evaluation, Gravesend, Kent	Findspot	Findspot	Early Mesolithic to Late Neolithic	Kent HER	FS			
2368	MKE20292		TQ 67 SW 306	Palaeolithic Hand Axes, Springhead	Findspot	Findspot	Lower Palaeolithic to Middle Palaeolithic	Kent HER	FS	561780	172620	
2369	MKE20293		TQ 67 SW 308	Possible Mesolithic Finds, Springhead	Findspot	Findspot	Mesolithic	Kent HER	FS			
2370	MKE20294		TQ 67 SW 307	Upper Palaeolithic knapping site, Springhead		LITHIC WORKING SITE	Upper Palaeolithic	Kent HER	MON	561770	172610	
2371	MKE20295		TQ 67 SW 309	Two Bell Barrows, Springhead		BELL BARROW; CREMATION; HEARTH; BURNT MOUND	Middle Bronze Age	Kent HER	MON			
2372	MKE20296		TQ 67 SW 310	Group of Bronze Age Pits, Springhead		PIT	Late Bronze Age	Kent HER	MON			
2373	MKE20297		TQ 67 SW 312	Possible Late Bronze Age/Early Iron Age Boundary Features, Springhead		GULLY; ENCLOSURE?; BOUNDARY DITCH?	Late Bronze Age to Early Iron Age	Kent HER	MON			
2374	MKE20298		TQ 67 SW 311	Iron Age ritual site, Springhead		SPRING; HOLLOW; DITCH; PLATFORM	Late Iron Age to Roman	Kent HER	MON			
2375	MKE20299		TQ 67 SW 313	Possible Defended Roman Enclosure and Road, Springhead		DITCHED ENCLOSURE	Roman	Kent HER	MON			
2376	MKE20302		TQ 67 SW 316	Early Roman Quarry Pits, Springhead		BRICKEARTH PIT; STONE QUARRY; GRAVEL PIT	Roman	Kent HER	MON			
2377	MKE20305		TQ 67 SW 319	Early Medieval Corn Dryers, Springhead		CORN DRYING OVEN	Early Medieval or Anglo-Saxon	Kent HER	MON			
2378	MKE20306		TQ 67 SW 320	Mammoth Tusk, Springhead, Northfleet	Findspot	Findspot	Unknown	Kent HER	FS			
2379	MKE20307		TQ 67 SW 321	Palaeolithic flint artefacts, and part of mammoth tusk, Springhead Quarter, Ebbsfleet		OCCUPATION SITE	Lower Palaeolithic to Middle Palaeolithic	Kent HER	MON	561870	173350	
2380	MKE20308		TQ 67 SW 322	Palaeolithic Flint Finds, Springhead, Northfleet	Findspot	Findspot	Lower Palaeolithic	Kent HER	MON	561990	172670	
2381	MKE20309		TQ 67 SW 323	Middle to Late Iron Age enclosure, Springhead, Northfleet		ENCLOSURE; DITCH; POST BUILT STRUCTURE; PIT	Middle Iron Age to Late Iron Age	Kent HER	MON			
2382	MKE20310		TQ 67 SW 324	Iron Age Ditch, Springhead Nursery		DITCH?	Late Iron Age	Kent HER	MON			
2383	MKE20484		TQ 67 SE 243	Albion Parade, Canal Basin, Gravesend		HOUSE; WORKSHOP	Post Medieval to Modern	Kent HER	BLD			
2384	MKE20529		TQ 67 SW 326	Cobbled yard surface and small Romano-British finds discovered during evaluation in 2003		YARD	Roman	Kent HER	MON			
2385	MKE20530		TQ 67 SW 328	Romano-British occupation remains discovered during CTRL works in 2003		SITE; PIT; ROAD?	Roman	Kent HER	MON			
2386	MKE20532		TQ 67 SW 329	Possible Roman road discovered by resistance survey south of the A2		ROAD?	Roman	Kent HER	MON			
2387	MKE20534		TQ 67 SW 331	Roman ground surface layer discovered in works during electrical works associated with the Channel Tunnel Rail Link		FEATURE	Roman	Kent HER	MON			
2388	MKE20537		TQ 67 SW 333	Probable Romano-British surface observed during cabling works in 1992		ROAD?	Roman	Kent HER	MON			
2389	MKE20539		TQ 67 SW 335	Metalworking pits south of Springhead Roman town		METAL WORKING SITE	Roman	Kent HER	MON			
2390	MKE20540		TQ 67 SW 336	Roman occupation site south of Springhead Roman town		OCCUPATION SITE	Roman	Kent HER	MON			
2391	MKE20541		TQ 67 SW 337	Neolithic and Bronze Age burnt flint found south of Springhead Roman town	Findspot	Findspot	Early Neolithic to Late Bronze Age	Kent HER	FS			
2392	MKE20545		TQ 67 SW 339	Late Iron Age / Romano-British ditch found east of New Barn Road		DITCH	Late Iron Age to Roman	Kent HER	MON			
2393	MKE20546		TQ 67 SW 340	Prehistoric ditch found during trenching east of New Barn Road		DITCH	Prehistoric	Kent HER	MON			
2394	MKE20547		TQ 67 SW 341	Four undated postholes found during trial trenching		POST HOLE	Unknown	Kent HER	MON			
2395	MKE20549		TQ 67 SW 343	Two sherds of bronze age and late Iron Age / Romano-British pottery found during trial trenching	Findspot	Findspot	Late Iron Age to Roman	Kent HER	FS			
2396	MKE20550		TQ 67 SW 344	Single sherd of late Iron Age / early Romano-British pottery found in 1997	Findspot	Findspot	Late Iron Age to Roman	Kent HER	FS			
2397	MKE20555		TQ 67 SW 347	Roman bakery at Springhead Roman religious complex		BAKERY	Roman	Kent HER	MON			
2398	MKE20556		TQ 67 SW 348	Large Roman building east of Watling Street, Springhead		BUILDING	Roman	Kent HER	MON			
2399	MKE20557		TQ 67 SW 349	Roman building found west of Watling St, Springhead		BUILDING	Roman	Kent HER	MON			
2400	MKE20558		TQ 67 SW 350	Two Roman buildings found north of Watling St beneath the A2		BUILDING	Roman	Kent HER	MON			
2401	MKE20559		TQ 67 SW 351	Roman shop beneath the A2 at Springhead		SHOP	Roman	Kent HER	MON			
2402	MKE20560		TQ 67 SW 352	Substantial structure discovered at Springhead		GATE?; RITUAL PIT	Roman	Kent HER	MON			
2403	MKE20561		TQ 67 SW 353	Roman flint building discovered to the south of Springhead		BUILDING	Roman	Kent HER	MON			
2404	MKE20562		TQ 67 SW 354	Area of probable Romano-British occupation immediately north of Roman Watling St, Springhead		PIT; CREMATION; FEATURE; TRACKWAY; OCCUPATION SITE	Roman	Kent HER	MON			

2405	MKE20563		TQ 67 SW 355	Area of probable Romano-British occupation north of Roman Watling St, Southfleet		BRONZE WORKING SITE; FEATURE; WELL; SITE	Roman	Kent HER	MON			
2406	MKE20564		TQ 67 SW 356	Courtyard and well, probably of Romano-British date, at Springhead, Southfleet		COURTYARD; WELL; SITE	Roman	Kent HER	MON			
2407	MKE20565		TQ 67 SW 357	Romano-British bath-house found beneath current route of A2 at Springhead		BATH HOUSE; HYPOCAUST	Roman	Kent HER	MON			
2408	MKE20566		TQ 67 SW 358	Length of Roman ditch at Springhead, Southfleet		DITCH	Roman	Kent HER	MON			
2409	MKE20567		TQ 67 SW 359	Romano-British ditch discovered during the 1960s at Springhead		DITCH	Roman	Kent HER	MON			
2410	MKE20568		TQ 67 SW 360	Area of probable Romano-British activity at Springhead, Southfleet		SITE; PIT; KILN; WELL; DITCH	Roman	Kent HER	MON			
2411	MKE20569		TQ 67 SW 361	Area of Romano-British activity immediately north of the A2 at Springhead		PIT; KILN; FLOOR; DITCH; SITE	Roman	Kent HER	MON			
2412	MKE20575		TQ 67 SW 348	Watercress Beds at Springhead		WATERCRESS BED	Post Medieval	Kent HER	MON			
2413	MKE20577		TQ 67 SW 362	Flint spread found during an archaeological evaluation of land east of Springhead		FLINT SCATTER	Early Mesolithic to Late Iron Age	Kent HER	MON			
2414	MKE20578		TQ 67 SW 1352	Posthole east of Springhead, Southfleet		POST HOLE	Later Prehistoric	Kent HER	MON			
2415	MKE20584		TQ 67 SW 363	Flints found capping two postholes east of Springhead		POST HOLE	Later Prehistoric	Kent HER	MON			
2416	MKE20586		TQ 67 SW 364	Two prehistoric ditches east of Springhead		DITCH	Early Neolithic to Roman	Kent HER	MON			
2417	MKE20587		TQ 67 SW 365	Early / Middle Iron Age ditch discovered east of Springhead		DITCH	Early Iron Age to Middle Iron Age	Kent HER	MON			
2418	MKE20588		TQ 67 SW 366	Concentration of prehistoric features discovered east of Springhead		DITCH	Iron Age	Kent HER	MON			
2419	MKE20589		TQ 67 SW 367	Cluster of undated features found east of Springhead		FEATURE	Unknown	Kent HER	MON			
2420	MKE20592		TQ 67 SW 368	Possible Romano-British field system discovered east of Springhead		DITCH	Roman	Kent HER	MON			
2421	MKE20611		TQ 67 SW 370	Northumberland Bottom Anti-Aircraft Battery and Camp (Site of)		BARRACKS; GUARDHOUSE; WORKSHOP; AIR RAID SHELTER; ANTI AIRCRAFT BATTERY; RADAR STATION; CIVIL DEFENCE TRAINING GROUND; ROYAL OBSERVER CORPS SITE	Modern	Kent HER	MON			
2422	MKE20619		TQ 67 SW 371	Roman Ditch and Possible Cremation Burial, South of Dale Road, Southfleet		DITCH; CREMATION?	Roman	Kent HER	MON			
2423	MKE20622		TQ 67 SW 372	Bronze Age Ditches, East of Dale Road, Southfleet		DITCH	Middle Bronze Age to Late Bronze Age	Kent HER	MON			
2424	MKE2680		TQ 77 SW 16	Poss Neolithic flint-working site (polished flint axe etc. fd. 1935)		LITHIC WORKING SITE	Neolithic	Kent HER	MON			
2425	MKE2689		TQ 77 SW 25	Ring ditch		RING DITCH	Unknown	Kent HER	MON			
2426	MKE2695		TQ 77 SW 31	2 Ring ditches		RING DITCH	Unknown	Kent HER	MON			
2427	MKE2696		TQ 77 SW 32	Charles dickens' well		WELL	Post Medieval	Kent HER	MON			
2428	MKE2705		TQ 77 SW 41	Romano-British burial		BURIAL	Roman	Kent HER	MON			
2429	MKE27587		TQ 67 SW 1138	Site of No 78 High Street (West side)		SITE; HOUSE; HOUSE; SHOP	Post Medieval	Kent HER	MON			
2430	MKE27639		TQ 67 SW 1101	3 FIGUREHEADS IN THE GROUNDS OF NO 29 (THAMES HOUSE)		SITE; FIGUREHEAD	Post Medieval	Kent HER	MON			
2431	MKE27657		TQ 67 SW 1067	Site of 77A High Street (West side)		SITE; HOUSE; SHOP; BASEMENT	Post Medieval to Modern	Kent HER	MON			
2432	MKE27659		TQ 67 SW 1060	Nos. 82 and 83 High Street Gravesend		SITE; HOUSE; SHOP	Post Medieval	Kent HER	MON			
2433	MKE27753		TQ 67 SW 1133	Former site of a thatched barn to the north east of Flint Cottage		SITE; THRESHING BARN; TIMBER FRAMED BARN	Post Medieval	Kent HER	MON			
2434	MKE27794		TQ 67 SW 1125	No. 81 High Street Gravesend		SITE; HOUSE; SHOP	Post Medieval to Modern	Kent HER	MON			
2435	MKE27815		TQ 67 SW 1123	Former site of No 77 High Street (West side)		SITE; HOUSE; BASEMENT; SHOP	Post Medieval to Modern	Kent HER	MON			
2436	MKE40027		TQ 67 SW 458	19th century ice-well at Horns Place, Gravesend		ICEHOUSE	Post Medieval	Kent HER	MON			
2437	MKE40098		TQ 67 SW 607	Post Medieval field system, Wingfield Bank, Northfleet		BOUNDARY DITCH	Post Medieval	Kent HER	MON			
2438	MKE40105		TQ 67 SW 460	A Late Upper Palaeolithic long blade, A2 Pepperhill to Cobham			Unknown	Kent HER	FS			
2439	MKE40106		TQ 67 SW 475	Springhead Denehole		DENE HOLE	Medieval	Kent HER	MON			
2440	MKE40130		TQ 67 SW 485	Late Bronze Age pits, Downs Road		PIT	Late Bronze Age	Kent HER	MON			
2441	MKE40131		TQ 67 SW 486	Prehistoric Metalised surface found during the A2 Pepperhill to Cobham widening scheme (Area B)		BURIED LAND SURFACE	Prehistoric	Kent HER	MON			
2442	MKE40132		TQ 67 SE 350	Prehistoric and medieval features along the A2 Pepperhill to Cobham widening scheme, site J, Pond C and Bodey's Yard		POST HOLE; BOUNDARY DITCH	Lower Palaeolithic to Medieval	Kent HER	MON			
2443	MKE40133		TQ 67 SW 488	Late Bronze Age features and Early Iron Age - Medieval occupation at areas B and C along the A2 Pepperhill to Cobham widening scheme		DITCHED ENCLOSURE; CREMATION PIT; POST HOLE; CREMATION BURIAL; INHUMATION; BOUNDARY DITCH; GRUBENHAUS	Late Bronze Age to Early Medieval or Anglo-Saxon	Kent HER	MON			
2444	MKE40220		TQ 67 SE 287	Gravesend Gasworks		GAS WORKS	Post Medieval to Modern	Kent HER	MON			
2445	MKE40266		TQ 67 SW 461	Bronze Age Beaker pit - A2 Pepperhill to Cobham widening scheme		BURIAL	Early Bronze Age	Kent HER	MON			
2446	MKE40274		TQ 67 SW 462	Iron Age Pits associated with Iron Age ditches		DITCH	Iron Age	Kent HER	MON			
2447	MKE40275		TQ 67 SW 464	Rectangular Cemetery Enclosure - A2 Pepperhill to Cobham widening scheme		CEMETERY	Roman	Kent HER	MON			
2448	MKE40276		TQ 67 SW 463	Medieval Dene holes - A2 Pepperhill to Cobham widening scheme			Unknown	Kent HER	MON			
2449	MKE41650		TQ 67 SW 1247	Springhead Road Recreation Ground Second World War Decontamination Centre, Northfleet		CIVIL DEFENCE BUILDING	Modern	Kent HER	MON			
2450	MKE41654		TQ 67 SW 1241	Singlewell Road Second World War Police Box, Gravesend		CIVIL DEFENCE BUILDING	Modern	Kent HER	MON			
2451	MKE41660		TQ 67 SW 1300	Pepper Hill Second World War light anti-aircraft battery, Northfleet		ANTI AIRCRAFT BATTERY	Modern	Kent HER	MON			
2452	MKE41669		TQ 67 SW 1257	St. George's Hall Second World War mortuary and civil defence store, Church Street, Gravesend		CIVIL DEFENCE BUILDING	Modern	Kent HER	MON			
2453	MKE41674		TQ 67 SW 1261	Hog's lane Second World War fire trench, Northfleet		SLIT TRENCH	Modern	Kent HER	MON			
2454	MKE41687		TQ 67 SW 1231	Clifton Marine Parade Second World War minewatching post, Gravesend		OBSERVATION POST	Modern	Kent HER	MON			
2455	MKE41691		TQ 77 SW 1042	Upper Higham Second World War air raid siren		CIVIL DEFENCE SITE	Modern	Kent HER	MON			
2456	MKE41694		TQ 66 NE 198	Leather Bottle Second World War Home Guard headquarters, Cobham		BATTLE HEADQUARTERS	Modern	Kent HER	MON			
2457	MKE41698		TQ 67 SW 1185	Fleet Tavern Second World War air raid wardens post, Waterdales, Northfleet		AIR RAID WARDENS POST	Modern	Kent HER	MON			
2458	MKE41701		TQ 66 NE 183	Owletts Second World War Civil Defence depot, The Street, Cobham		CIVIL DEFENCE SITE	Modern	Kent HER	MON			
2459	MKE41703		TQ 67 SW 1189	Waterdales Second World War air raid wardens post, Northfleet		AIR RAID WARDENS POST	Modern	Kent HER	MON			
2460	MKE41705		TQ 77 SW 1044	The Knowle Second World War civil defence headquarters, School Lane, Higham		CIVIL DEFENCE SITE	Modern	Kent HER	BLD			
2461	MKE41707		TQ 77 SW 1041	Gadshill School Second World War air raid wardens post, Gravesend Road, Higham		AIR RAID WARDENS POST	Modern	Kent HER	BLD			
2462	MKE41708		TQ 77 SW 1046	Higham Working Men's Club Second World War First Aid Post		CIVIL DEFENCE SITE	Modern	Kent HER	BLD			
2463	MKE41709		TQ 67 SW 1201	Gravesend-Tilbury First World War Pontoon Bridge, Royal Pier Road, Gravesend		PONTOON BRIDGE	Modern	Kent HER	MON			
2464	MKE41710		TQ 66 NE 190	Meadow Rooms Second World War First Aid Post, The Street, Cobham		HOSPITAL; CIVIL DEFENCE SITE	Modern	Kent HER	BLD			
2465	MKE41711		TQ 67 SW 1191	Yacht Club First World War Voluntary Aid Detachment Hospital, The Undershore, Northfleet		AUXILIARY HOSPITAL	Modern	Kent HER	MON			
2466	MKE41713		TQ 67 SE 1158	Chalk Second World War Defended Locality DL20		FORTIFICATION	Modern	Kent HER	MON			
2467	MKE41720		TQ 67 SW 1162	Shears Green Second World War Defended Locality, Northfleet		FORTIFICATION	Modern	Kent HER	MON			
2468	MKE41722		TQ 67 SW 1164	Northumberland Bottom Second World War Defended Locality, Gravesend		FORTIFICATION	Modern	Kent HER	MON			
2469	MKE41724		TQ 67 SE 1176	Dust Heap Second World War Defended Locality, Gravesend		FORTIFICATION	Modern	Kent HER	MON			
2470	MKE41727		TQ 67 SW 1168	Tollgate Second World War Battle Headquarters, Gravesend		BATTLE HEADQUARTERS	Modern	Kent HER	BLD			
2471	MKE41729		TQ 67 SW 1181	Pepper Hill Second World War Battle Headquarters, Northfleet		BATTLE HEADQUARTERS	Modern	Kent HER	MON			
2472	MKE41744		TQ 67 SW 1215	Wombell Park Second World War Emergency Water Tank, Northfleet		CIVIL DEFENCE SITE	Modern	Kent HER	MON			
2473	MKE41758		TQ 67 SW 1193	Northfleet Recreation Ground Second World War balloon barrage site, Northfleet		BARRAGE BALLOON SITE	Modern	Kent HER	MON			
2474	MKE41759		TQ 67 SW 1200	Springhead Road Second World War balloon barrage site, Northfleet		BARRAGE BALLOON SITE	Modern	Kent HER	MON			

2475	MKE41774		TQ 67 SE 1210	Riverview Park Second World War anti-aircraft battery, Gravesend		ANTI AIRCRAFT BATTERY	Modern	Kent HER	MON				
2476	MKE41780		TQ 66 NE 186	Cobham Cold War Royal Observer Corps Post		ROYAL OBSERVER CORPS SITE	Modern	Kent HER	MON				
2477	MKE41781		TQ 67 SW 1304	Springhead Second World War light anti-aircraft battery		ANTI AIRCRAFT BATTERY	Modern	Kent HER	MON				
2478	MKE41790		TQ 67 SW 1305	Northumberland Bottom Second World War Police Telephone Box		CIVIL DEFENCE SITE	Modern	Kent HER	MON				
2479	MKE41795		TQ 67 SW 1306	West Street Second World War air raid wardens post, Gravesend		AIR RAID WARDENS POST	Modern	Kent HER	MON				
2480	MKE41804		TQ 67 SE 1157	East Milton Road Second World War air raid wardens post, Gravesend		AIR RAID WARDENS POST	Modern	Kent HER	MON				
2481	MKE41805		TQ 67 SE 1227	Promenade Second World War Police Telephone Box, Gravesend		CIVIL DEFENCE SITE	Modern	Kent HER	MON				
2482	MKE41807		TQ 67 SE 1232	Rochester Road Second World War air raid wardens post, Gravesend		AIR RAID WARDENS POST	Modern	Kent HER	MON				
2483	MKE41810		TQ 67 SE 1226	Port of London Authority Cold War Thames Navigation Control Centre, Royal Pier Road, Gravesend		COMMAND POST	Modern	Kent HER	BLD				
2484	MKE41816		TQ 67 SW 1297	Singlewell Second World War air wardens post and air raid siren, Watling Street, Gravesend		AIR RAID WARDENS POST	Modern	Kent HER	MON				
2485	MKE41819		TQ 67 SE 1164	Canal Road Second World War air raid wardens post, Gravesend		AIR RAID WARDENS POST	Modern	Kent HER	MON				
2486	MKE41820		TQ 67 SE 1163	Suffolk Road Second World War air raid siren, Gravesend		CIVIL DEFENCE SITE	Modern	Kent HER	MON				
2487	MKE41827		TQ 67 SE 1208	Norfolk Road Second World War tunnel air raid shelter, Gravesend		AIR RAID SHELTER	Modern	Kent HER	BLD				
2488	MKE41830		TQ 67 SW 1317	Russells Brewery Second World War air raid shelter, West Street, Gravesend		AIR RAID SHELTER	Modern	Kent HER	BLD				
2489	MKE41839		TQ 67 SW 1349	Clifton Marine Parade air raid siren and Police Telephone Box, Gravesend		CIVIL DEFENCE SITE	Modern	Kent HER	MON				
2490	MKE41849		TQ 67 SW 1350	Packham Road Cold War air raid siren, Northfleet		CIVIL DEFENCE SITE	Modern	Kent HER	MON				
2491	MKE41850		TQ 67 SE 1162	Rochester Road Second World War road block, Chalk		ROADBLOCK	Modern	Kent HER	MON				
2492	MKE41857		TQ 67 SW 1327	Springhead Road Second World War Drill Hall, Northfleet		DRILL HALL	Modern	Kent HER	MON				
2493	MKE41882		TQ 66 NE 176	Cobham Primary School Second World War air raid shelter (Eastern), The Street, Cobham, Kent		AIR RAID SHELTER	Modern	Kent HER	MON				
2494	MKE41883		TQ 66 NE 175	Cobham Primary School Second World War air raid shelter (western), The Street Cobham, Kent		AIR RAID SHELTER	Modern	Kent HER	BLD				
2495	MKE41884		TQ 67 SW 1328	Brookvale Council Depot Second World War Decontamination Centre, Springhead Road, Northfleet, Kent		CIVIL DEFENCE BUILDING	Modern	Kent HER	BLD				
2496	MKE41885		TQ 67 SW 1235	Colyer Road School Second World War First Aid Post, Colyer Road, Northfleet, Kent		CIVIL DEFENCE SITE	Modern	Kent HER	BLD				
2497	MKE41892		TQ 67 SW 1252	New Road Second World War air raid wardens post, Gravesend, Kent		AIR RAID WARDENS POST	Modern	Kent HER	MON				
2498	MKE41894		TQ 67 SE 1204	Ellerslie Second World War air raid wardens post, Milton Road, Gravesend, Kent		AIR RAID WARDENS POST	Modern	Kent HER	MON				
2499	MKE41896		TQ 67 SE 1211	Canal Basin Council depot Second World War decontamination centre and rescue unit base, Canal Road, Gravesend, Kent		CIVIL DEFENCE SITE	Modern	Kent HER	MON				
2500	MKE41898		TQ 67 SW 1255	Bull Yard Second World War public air raid shelter, Gravesend, Kent		AIR RAID SHELTER	Modern	Kent HER	MON				
2501	MKE41899		TQ 67 SW 1334	Horn Yard Second World War public air raid shelter, Gravesend, Kent		AIR RAID SHELTER	Modern	Kent HER	MON				
2502	MKE41900		TQ 67 SW 1251	Crooked Lane Second World War public air raid shelter, Gravesend, Kent		AIR RAID SHELTER	Modern	Kent HER	MON				
2503	MKE41902		TQ 67 SW 1347	Pope's Head Second World War civil defence store, West Street, Gravesend, Kent		CIVIL DEFENCE SITE	Modern	Kent HER	MON				
2504	MKE41909		TQ 67 SW 1340	Old Town Hall National Fire Service Station, Market Place, Gravesend, Kent		CIVIL DEFENCE SITE	Modern	Kent HER	MON				
2505	MKE41910		TQ 67 SW 1341	Church Street School Second World War Auxiliary Fire Service building, Church Street, Gravesend, Kent		CIVIL DEFENCE SITE	Modern	Kent HER	MON				
2506	MKE41921		TQ 77 SW 1053	Walmers Avenue Second World War garden air raid shelter, Higham, Kent		AIR RAID SHELTER	Modern	Kent HER	BLD				
2507	MKE41923		TQ 67 SW 1338	Second World War civil defence site at the end of the former car ferry pier, West Street, Gravesend		CIVIL DEFENCE SITE	Modern	Kent HER	MON				
2508	MKE41924		TQ 67 SE 1173	Milton Road Territorial Army drill hall, Gravesend, Kent		DRILL HALL	Post Medieval to Modern	Kent HER	MON				
2509	MKE41927		TQ 66 NE 193	Second World War Hansworth House, Divisional Headquarters, Round Street, Sole Street, Meopham, Kent		MILITARY HEADQUARTERS	Modern	Kent HER	BLD				
2510	MKE41930		TQ 66 NE 180	Hartland House Second World War Home Guard Command Post, Sole Street Road, Sole Street, Nr Cobham, Kent		COMMAND POST	Modern	Kent HER	MON				
2511	MKE41941		TQ 67 SW 1286	Shears Green School Cold War rest centre, Packham Road, Northfleet, Kent		CIVIL DEFENCE SITE	Modern	Kent HER	MON				
2512	MKE42933		TQ 66 NE 113	Cobham Coal Mine, Scalars Hill, Cobham		COLLIERY	Modern	Kent HER	MON				
2513	MKE42965		TQ 67 SW 1060	Late Bronze Age boundary ditch, pit, pottery and residual flint, Northumberland Bottom, Gravesham		BOUNDARY DITCH; PIT	Middle Bronze Age to Early Iron Age	Kent HER	MON				
2514	MKE42966		TQ 67 SW 1061	Late Iron Age to Roman features, pottery, daub, animal bone and flint, Northumberland Bottom, Gravesham		PIT; HEARTH; POST HOLE; DITCH; BOUNDARY DITCH	Late Iron Age to Roman	Kent HER	MON				
2515	MKE43071		TQ 67 SE 288	Features recorded in Plot 11.8 on the Grain-Shorne Pipeline watching brief		PIT; DITCH	Early Neolithic to Late Bronze Age	Kent HER	MON				
2516	MKE43324		TQ 77 SW 174	Square enclosure		ENCLOSURE?	Unknown	Kent HER	MON				
2517	MKE43325		TQ 77 SW 175	Possible Barrow cemetery visible as crop marks		BARROW CEMETERY?	Unknown	Kent HER	MON				
2518	MKE43673		TQ 67 SE 169	MOSQUITO MK VI HR153		AIRCRAFT CRASH SITE; MOSQUITO	Modern	Kent HER	CRA				
2519	MKE44279		TQ 67 SE 292	Crash site of Hawker Hurricane V6550		AIRCRAFT CRASH SITE; HURRICANE	Modern	Kent HER	CRA				
2520	MKE57927		MKE57927	Medieval copper alloy buckle	Findspot	Findspot	Early Medieval or Anglo-Saxon	Kent HER	FS				
2521	MKE57948		MKE57948	Medieval silver coin	Findspot	Findspot	Medieval	Kent HER	FS				
2522	MKE57962		MKE57962	Roman copper alloy coin	Findspot	Findspot	Roman	Kent HER	FS				
2523	MKE57985		MKE57985	Medieval silver coin	Findspot	Findspot	Medieval	Kent HER	FS				
2524	MKE57995		MKE57995	Roman copper alloy coin	Findspot	Findspot	Roman	Kent HER	FS				
2525	MKE58003		MKE58003	Early Medieval copper alloy stirrup	Findspot	Findspot	Early Medieval or Anglo-Saxon to Medieval	Kent HER	FS				
2526	MKE58004		MKE58004	Medieval lead seal matrix	Findspot	Findspot	Medieval	Kent HER	FS				
2527	MKE58005		MKE58005	Medieval lead seal matrix	Findspot	Findspot	Medieval	Kent HER	FS				
2528	MKE58006		MKE58006	Roman copper alloy brooch	Findspot	Findspot	Roman to Early Medieval or Anglo-Saxon	Kent HER	FS				
2529	MKE58007		MKE58007	Early Medieval copper alloy strap fitting	Findspot	Findspot	Early Medieval or Anglo-Saxon	Kent HER	FS				
2530	MKE58008		MKE58008	Medieval seal	Findspot	Findspot	Medieval	Kent HER	FS				
2531	MKE58085		MKE58085	Medieval copper alloy buckle	Findspot	Findspot	Medieval	Kent HER	FS				
2532	MKE58087		MKE58087	Medieval copper alloy thimble	Findspot	Findspot	Medieval to Post Medieval	Kent HER	FS				
2533	MKE58118		MKE58118	Medieval lead seal matrix	Findspot	Findspot	Medieval	Kent HER	FS				
2534	MKE58119		MKE58119	Medieval copper alloy pin	Findspot	Findspot	Medieval to Post Medieval	Kent HER	FS				
2535	MKE58120		MKE58120	Iron Age silver coin	Findspot	Findspot	Late Iron Age to Roman	Kent HER	FS				
2536	MKE58121		MKE58121	Iron Age copper alloy coin	Findspot	Findspot	Late Iron Age	Kent HER	FS				
2537	MKE58160		TQ 67 SW 1380	Roman copper alloy coin	Findspot	Findspot	Roman	Kent HER	FS				
2538	MKE58161		MKE58161	Roman copper alloy coin	Findspot	Findspot	Roman	Kent HER	FS				
2539	MKE58162		MKE58162	Roman copper alloy coin	Findspot	Findspot	Roman	Kent HER	FS				
2540	MKE58163		MKE58163	Roman copper alloy coin	Findspot	Findspot	Roman	Kent HER	FS				
2541	MKE58164		MKE58164	Roman copper alloy coin	Findspot	Findspot	Roman	Kent HER	FS				
2542	MKE58165		MKE58165	Roman copper alloy coin	Findspot	Findspot	Roman	Kent HER	FS				
2543	MKE58166		MKE58166	Roman copper alloy coin	Findspot	Findspot	Roman	Kent HER	FS				
2544	MKE58167		MKE58167	Roman copper alloy coin	Findspot	Findspot	Roman	Kent HER	FS				
2545	MKE58168		MKE58168	Roman copper alloy coin	Findspot	Findspot	Roman	Kent HER	FS				

2546	MKE58169		MKE58169	Roman copper alloy coin	Findspot	Findspot	Roman	Kent HER	FS			
2547	MKE58170		MKE58170	Roman copper alloy coin	Findspot	Findspot	Roman	Kent HER	FS			
2548	MKE58171		MKE58171	Roman copper alloy coin	Findspot	Findspot	Roman	Kent HER	FS			
2549	MKE58172		MKE58172	Roman copper alloy coin	Findspot	Findspot	Roman	Kent HER	FS			
2550	MKE58173		MKE58173	Roman copper alloy coin	Findspot	Findspot	Roman	Kent HER	FS			
2551	MKE58174		MKE58174	Roman copper alloy coin	Findspot	Findspot	Roman	Kent HER	FS			
2552	MKE58240		MKE58240	Roman silver coin	Findspot	Findspot	Roman	Kent HER	FS			
2553	MKE58241		MKE58241	Roman copper alloy coin	Findspot	Findspot	Roman	Kent HER	FS			
2554	MKE58242		MKE58242	Roman copper alloy coin	Findspot	Findspot	Roman	Kent HER	FS			
2555	MKE58243		MKE58243	Roman copper alloy coin	Findspot	Findspot	Roman	Kent HER	FS			
2556	MKE58271		MKE58271	Roman silver coin	Findspot	Findspot	Roman	Kent HER	FS			
2557	MKE58272		MKE58272	Roman copper alloy coin	Findspot	Findspot	Roman	Kent HER	FS			
2558	MKE58273		MKE58273	Roman copper alloy coin	Findspot	Findspot	Roman	Kent HER	FS			
2559	MKE58274		MKE58274	Roman copper alloy brooch	Findspot	Findspot	Late Iron Age to Roman	Kent HER	FS			
2560	MKE58291		MKE58291	Iron Age copper alloy coin	Findspot	Findspot	Late Iron Age	Kent HER	FS			
2561	MKE58292		MKE58292	Roman copper alloy lock	Findspot	Findspot	Roman to Early Medieval or Anglo-Saxon	Kent HER	FS			
2562	MKE58293		MKE58293	Roman copper alloy coin	Findspot	Findspot	Roman	Kent HER	FS			
2563	MKE58294		MKE58294	Roman copper alloy coin	Findspot	Findspot	Roman	Kent HER	FS			
2564	MKE58295		MKE58295	Roman copper alloy coin	Findspot	Findspot	Roman	Kent HER	FS			
2565	MKE58296		MKE58296	Roman copper alloy coin	Findspot	Findspot	Roman	Kent HER	FS			
2566	MKE58297		MKE58297	Roman copper alloy coin	Findspot	Findspot	Roman	Kent HER	FS			
2567	MKE58298		MKE58298	Roman copper alloy coin	Findspot	Findspot	Roman	Kent HER	FS			
2568	MKE58299		MKE58299	Roman copper alloy coin	Findspot	Findspot	Roman	Kent HER	FS			
2569	MKE58300		MKE58300	Roman copper alloy coin	Findspot	Findspot	Roman	Kent HER	FS			
2570	MKE58301		MKE58301	Roman copper alloy coin	Findspot	Findspot	Roman	Kent HER	FS			
2571	MKE58302		MKE58302	Roman copper alloy coin	Findspot	Findspot	Roman	Kent HER	FS			
2572	MKE58303		MKE58303	Roman copper alloy coin	Findspot	Findspot	Roman	Kent HER	FS			
2573	MKE58304		MKE58304	Roman copper alloy coin	Findspot	Findspot	Roman	Kent HER	FS			
2574	MKE58305		MKE58305	Roman copper alloy coin	Findspot	Findspot	Roman	Kent HER	FS			
2575	MKE58306		MKE58306	Roman copper alloy coin	Findspot	Findspot	Roman	Kent HER	FS			
2576	MKE58307		MKE58307	Roman copper alloy coin	Findspot	Findspot	Roman	Kent HER	FS			
2577	MKE58308		MKE58308	Roman copper alloy coin	Findspot	Findspot	Roman	Kent HER	FS			
2578	MKE58309		MKE58309	Roman copper alloy coin	Findspot	Findspot	Roman	Kent HER	FS			
2579	MKE58310		MKE58310	Roman copper alloy coin	Findspot	Findspot	Late Iron Age to Roman	Kent HER	FS			
2580	MKE58311		MKE58311	Roman copper alloy coin	Findspot	Findspot	Roman	Kent HER	FS			
2581	MKE58312		MKE58312	Roman copper alloy coin	Findspot	Findspot	Roman	Kent HER	FS			
2582	MKE58313		MKE58313	Roman copper alloy coin	Findspot	Findspot	Roman	Kent HER	FS			
2583	MKE58314		MKE58314	Roman copper alloy coin	Findspot	Findspot	Roman	Kent HER	FS			
2584	MKE58315		MKE58315	Roman copper alloy coin	Findspot	Findspot	Roman	Kent HER	FS			
2585	MKE58316		MKE58316	Roman copper alloy coin	Findspot	Findspot	Roman	Kent HER	FS			
2586	MKE58317		MKE58317	Roman copper alloy coin	Findspot	Findspot	Roman	Kent HER	FS			
2587	MKE58318		MKE58318	Roman copper alloy coin	Findspot	Findspot	Roman	Kent HER	FS			
2588	MKE58319		MKE58319	Roman copper alloy coin	Findspot	Findspot	Roman	Kent HER	FS			
2589	MKE58320		MKE58320	Roman copper alloy coin	Findspot	Findspot	Roman	Kent HER	FS			
2590	MKE58321		MKE58321	Roman copper alloy coin	Findspot	Findspot	Roman	Kent HER	FS			
2591	MKE58322		MKE58322	Roman copper alloy key (locking)	Findspot	Findspot	Late Iron Age to Early Medieval or Anglo-Saxon	Kent HER	FS			
2592	MKE58323		MKE58323	Roman copper alloy coin	Findspot	Findspot	Roman	Kent HER	FS			
2593	MKE58324		MKE58324	Roman copper alloy coin	Findspot	Findspot	Roman	Kent HER	FS			
2594	MKE58325		MKE58325	Roman copper alloy coin	Findspot	Findspot	Roman	Kent HER	FS			
2595	MKE58326		MKE58326	Roman copper alloy coin	Findspot	Findspot	Roman	Kent HER	FS			
2596	MKE58327		MKE58327	Roman copper alloy coin	Findspot	Findspot	Roman	Kent HER	FS			
2597	MKE58328		MKE58328	Roman copper alloy coin	Findspot	Findspot	Roman	Kent HER	FS			
2598	MKE58329		MKE58329	Roman copper alloy coin	Findspot	Findspot	Roman	Kent HER	FS			
2599	MKE58330		MKE58330	Roman copper alloy coin	Findspot	Findspot	Roman	Kent HER	FS			
2600	MKE58331		MKE58331	Roman copper alloy coin	Findspot	Findspot	Roman	Kent HER	FS			
2601	MKE58332		MKE58332	Roman copper alloy coin	Findspot	Findspot	Roman	Kent HER	FS			
2602	MKE58333		MKE58333	Roman copper alloy coin	Findspot	Findspot	Roman	Kent HER	FS			
2603	MKE58334		MKE58334	Roman copper alloy coin	Findspot	Findspot	Roman	Kent HER	FS			
2604	MKE58335		MKE58335	Roman lead figurine	Findspot	Findspot	Late Iron Age to Early Medieval or Anglo-Saxon	Kent HER	FS			
2605	MKE58343		MKE58343	Roman copper alloy brooch	Findspot	Findspot	Late Iron Age to Roman	Kent HER	FS			
2606	MKE58344		MKE58344	Roman copper alloy brooch	Findspot	Findspot	Late Iron Age to Roman	Kent HER	FS			
2607	MKE58345		MKE58345	Roman copper alloy brooch	Findspot	Findspot	Late Iron Age to Roman	Kent HER	FS			
2608	MKE58346		MKE58346	Roman copper alloy finger ring	Findspot	Findspot	Roman to Early Medieval or Anglo-Saxon	Kent HER	FS			
2609	MKE58347		MKE58347	Roman copper alloy bracelet	Findspot	Findspot	Roman to Early Medieval or Anglo-Saxon	Kent HER	FS			
2610	MKE58348		MKE58348	Roman copper alloy coin	Findspot	Findspot	Roman	Kent HER	FS			
2611	MKE58349		MKE58349	Roman copper alloy coin	Findspot	Findspot	Roman	Kent HER	FS			
2612	MKE58350		MKE58350	Roman copper alloy coin	Findspot	Findspot	Roman	Kent HER	FS			
2613	MKE58351		MKE58351	Roman copper alloy coin	Findspot	Findspot	Roman	Kent HER	FS			
2614	MKE58352		MKE58352	Roman copper alloy coin	Findspot	Findspot	Roman	Kent HER	FS			
2615	MKE58353		MKE58353	Roman copper alloy coin	Findspot	Findspot	Roman	Kent HER	FS			
2616	MKE58354		MKE58354	Roman copper alloy coin	Findspot	Findspot	Roman	Kent HER	FS			
2617	MKE58355		MKE58355	Roman copper alloy coin	Findspot	Findspot	Roman	Kent HER	FS			
2618	MKE58356		MKE58356	Roman copper alloy coin	Findspot	Findspot	Roman	Kent HER	FS			
2619	MKE58357		MKE58357	Roman copper alloy coin	Findspot	Findspot	Roman	Kent HER	FS			
2620	MKE58358		MKE58358	Roman copper alloy coin	Findspot	Findspot	Roman	Kent HER	FS			
2621	MKE58359		MKE58359	Roman copper alloy coin	Findspot	Findspot	Roman	Kent HER	FS			
2622	MKE58360		MKE58360	Roman copper alloy coin	Findspot	Findspot	Roman	Kent HER	FS			

2623	MKE58361		MKE58361	Roman copper alloy coin	Findspot	Findspot	Roman	Kent HER	FS			
2624	MKE58362		MKE58362	Roman copper alloy coin	Findspot	Findspot	Roman	Kent HER	FS			
2625	MKE58363		MKE58363	Roman copper alloy coin	Findspot	Findspot	Roman	Kent HER	FS			
2626	MKE58364		MKE58364	Roman copper alloy coin	Findspot	Findspot	Roman	Kent HER	FS			
2627	MKE58365		MKE58365	Roman copper alloy coin	Findspot	Findspot	Roman	Kent HER	FS			
2628	MKE58366		MKE58366	Roman copper alloy coin	Findspot	Findspot	Roman	Kent HER	FS			
2629	MKE58378		MKE58378	Roman copper alloy coin	Findspot	Findspot	Roman	Kent HER	FS			
2630	MKE58379		MKE58379	Iron Age copper alloy coin	Findspot	Findspot	Late Iron Age to Roman	Kent HER	FS			
2631	MKE58391		MKE58391	Iron Age copper alloy coin	Findspot	Findspot	Late Iron Age	Kent HER	FS			
2632	MKE58438		MKE58438	Iron Age copper alloy brooch	Findspot	Findspot	Late Iron Age to Roman	Kent HER	FS			
2633	MKE58439		MKE58439	Medieval copper alloy harness	Findspot	Findspot	Medieval	Kent HER	FS			
2634	MKE58441		MKE58441	lead unidentified object	Findspot	Findspot	Unknown	Kent HER	FS			
2635	MKE58442		MKE58442	Medieval copper alloy mount	Findspot	Findspot	Medieval	Kent HER	FS			
2636	MKE58448		MKE58448	Roman copper alloy brooch	Findspot	Findspot	Late Iron Age to Roman	Kent HER	FS			
2637	MKE58449		MKE58449	Roman copper alloy coin	Findspot	Findspot	Roman	Kent HER	FS			
2638	MKE58450		MKE58450	Roman copper alloy coin	Findspot	Findspot	Roman	Kent HER	FS			
2639	MKE58451		MKE58451	Roman copper alloy coin	Findspot	Findspot	Roman	Kent HER	FS			
2640	MKE58452		MKE58452	Roman copper alloy coin	Findspot	Findspot	Roman	Kent HER	FS			
2641	MKE58453		MKE58453	Roman copper alloy coin	Findspot	Findspot	Roman	Kent HER	FS			
2642	MKE58454		MKE58454	Roman silver coin	Findspot	Findspot	Roman	Kent HER	FS			
2643	MKE58455		MKE58455	Roman copper alloy mount	Findspot	Findspot	Roman to Early Medieval or Anglo-Saxon	Kent HER	FS			
2644	MKE58456		MKE58456	Roman pottery vessel	Findspot	Findspot	Roman	Kent HER	FS			
2645	MKE58457		MKE58457	Iron Age copper alloy coin	Findspot	Findspot	Late Iron Age to Roman	Kent HER	FS			
2646	MKE58458		MKE58458	Post Medieval silver coin	Findspot	Findspot	Post Medieval	Kent HER	FS			
2647	MKE58459		MKE58459	Roman copper alloy brooch	Findspot	Findspot	Roman	Kent HER	FS			
2648	MKE58460		MKE58460	Roman copper alloy brooch	Findspot	Findspot	Roman	Kent HER	FS			
2649	MKE58461		MKE58461	Roman copper alloy brooch	Findspot	Findspot	Late Iron Age to Roman	Kent HER	FS			
2650	MKE58462		MKE58462	Roman iron unidentified object	Findspot	Findspot	Roman to Early Medieval or Anglo-Saxon	Kent HER	FS			
2651	MKE58470		MKE58470	Iron Age copper alloy coin	Findspot	Findspot	Iron Age	Kent HER	FS			
2652	MKE58471		MKE58471	Iron Age copper alloy coin	Findspot	Findspot	Iron Age	Kent HER	FS			
2653	MKE58472		MKE58472	Iron Age copper alloy coin	Findspot	Findspot	Iron Age	Kent HER	FS			
2654	MKE58473		MKE58473	Iron Age copper alloy coin	Findspot	Findspot	Iron Age	Kent HER	FS			
2655	MKE58474		MKE58474	Iron Age copper alloy coin	Findspot	Findspot	Iron Age	Kent HER	FS			
2656	MKE58475		MKE58475	Iron Age copper alloy coin	Findspot	Findspot	Iron Age	Kent HER	FS			
2657	MKE58476		MKE58476	Iron Age copper alloy coin	Findspot	Findspot	Iron Age	Kent HER	FS			
2658	MKE58477		MKE58477	Iron Age copper alloy coin	Findspot	Findspot	Iron Age	Kent HER	FS			
2659	MKE58478		MKE58478	Iron Age copper alloy coin	Findspot	Findspot	Iron Age	Kent HER	FS			
2660	MKE58479		MKE58479	Iron Age copper alloy coin	Findspot	Findspot	Iron Age	Kent HER	FS			
2661	MKE58488		MKE58488	Roman copper alloy coin	Findspot	Findspot	Roman	Kent HER	FS			
2662	MKE58489		MKE58489	Roman copper alloy coin	Findspot	Findspot	Roman	Kent HER	FS			
2663	MKE58490		MKE58490	Roman copper alloy coin	Findspot	Findspot	Roman	Kent HER	FS			
2664	MKE58491		MKE58491	Roman copper alloy coin	Findspot	Findspot	Roman	Kent HER	FS			
2665	MKE58492		MKE58492	Roman copper alloy coin	Findspot	Findspot	Roman	Kent HER	FS			
2666	MKE58493		MKE58493	Roman copper alloy coin	Findspot	Findspot	Roman	Kent HER	FS			
2667	MKE58494		MKE58494	Roman copper alloy coin	Findspot	Findspot	Roman	Kent HER	FS			
2668	MKE58495		MKE58495	Roman copper alloy coin	Findspot	Findspot	Roman	Kent HER	FS			
2669	MKE58496		MKE58496	Roman copper alloy coin	Findspot	Findspot	Roman	Kent HER	FS			
2670	MKE58497		MKE58497	Roman copper alloy coin	Findspot	Findspot	Roman	Kent HER	FS			
2671	MKE58498		MKE58498	Roman copper alloy coin	Findspot	Findspot	Roman	Kent HER	FS			
2672	MKE58499		MKE58499	Roman copper alloy coin	Findspot	Findspot	Roman	Kent HER	FS			
2673	MKE58500		MKE58500	Roman copper alloy coin	Findspot	Findspot	Roman	Kent HER	FS			
2674	MKE58501		MKE58501	Roman copper alloy coin	Findspot	Findspot	Roman	Kent HER	FS			
2675	MKE58502		MKE58502	Roman copper alloy coin	Findspot	Findspot	Roman	Kent HER	FS			
2676	MKE58503		MKE58503	Early Medieval gem crystal ball	Findspot	Findspot	Early Medieval or Anglo-Saxon	Kent HER	FS			
2677	MKE58551		MKE58551	Iron Age copper alloy coin	Findspot	Findspot	Late Iron Age	Kent HER	FS			
2678	MKE58552		MKE58552	Roman copper alloy coin	Findspot	Findspot	Roman	Kent HER	FS			
2679	MKE58553		MKE58553	Roman copper alloy coin	Findspot	Findspot	Roman	Kent HER	FS			
2680	MKE58554		MKE58554	Roman copper alloy coin	Findspot	Findspot	Roman	Kent HER	FS			
2681	MKE58555		MKE58555	Roman copper alloy coin	Findspot	Findspot	Roman	Kent HER	FS			
2682	MKE58556		MKE58556	Roman copper alloy coin	Findspot	Findspot	Roman	Kent HER	FS			
2683	MKE58557		MKE58557	Roman copper alloy coin	Findspot	Findspot	Roman	Kent HER	FS			
2684	MKE58558		MKE58558	Roman copper alloy brooch	Findspot	Findspot	Late Iron Age to Roman	Kent HER	FS			
2685	MKE58559		MKE58559	Roman copper alloy bracelet	Findspot	Findspot	Roman	Kent HER	FS			
2686	MKE58605		MKE58605	Roman copper alloy coin	Findspot	Findspot	Roman	Kent HER	FS			
2687	MKE58620		MKE58620	Roman silver brooch	Findspot	Findspot	Roman	Kent HER	FS			
2688	MKE58624		MKE58624	Roman copper alloy coin	Findspot	Findspot	Roman	Kent HER	FS			
2689	MKE58625		MKE58625	Roman copper alloy coin	Findspot	Findspot	Roman	Kent HER	FS			
2690	MKE58626		MKE58626	Roman copper alloy coin	Findspot	Findspot	Roman	Kent HER	FS			
2691	MKE58627		MKE58627	Roman copper alloy coin	Findspot	Findspot	Roman	Kent HER	FS			
2692	MKE58629		MKE58629	Roman copper alloy coin	Findspot	Findspot	Roman	Kent HER	FS			
2693	MKE58644		MKE58644	Roman copper alloy coin	Findspot	Findspot	Roman	Kent HER	FS			
2694	MKE58657		MKE58657	Iron Age silver coin	Findspot	Findspot	Iron Age	Kent HER	FS			
2695	MKE58659		MKE58659	Iron Age copper alloy coin	Findspot	Findspot	Iron Age	Kent HER	FS			
2696	MKE58661		MKE58661	Iron Age copper alloy coin	Findspot	Findspot	Iron Age	Kent HER	FS			
2697	MKE58662		MKE58662	Iron Age gold coin	Findspot	Findspot	Iron Age	Kent HER	FS			
2698	MKE58663		MKE58663	Iron Age copper alloy coin	Findspot	Findspot	Iron Age	Kent HER	FS			
2699	MKE58668		MKE58668	Iron Age silver coin	Findspot	Findspot	Iron Age	Kent HER	FS			
2700	MKE58669		MKE58669	Iron Age copper alloy coin	Findspot	Findspot	Iron Age	Kent HER	FS			
2701	MKE58670		MKE58670	Iron Age copper alloy coin	Findspot	Findspot	Iron Age	Kent HER	FS			
2702	MKE58671		MKE58671	Iron Age silver coin	Findspot	Findspot	Iron Age	Kent HER	FS			

2785	MKE58759		MKE58759	Iron Age silver coin	Findspot	Findspot	Iron Age	Kent HER	FS			
2786	MKE58760		MKE58760	Iron Age copper alloy coin	Findspot	Findspot	Iron Age	Kent HER	FS			
2787	MKE58761		MKE58761	Iron Age copper alloy coin	Findspot	Findspot	Iron Age	Kent HER	FS			
2788	MKE58762		MKE58762	Iron Age copper alloy coin	Findspot	Findspot	Iron Age	Kent HER	FS			
2789	MKE58763		MKE58763	Iron Age copper alloy coin	Findspot	Findspot	Iron Age	Kent HER	FS			
2790	MKE58764		MKE58764	Iron Age copper alloy coin	Findspot	Findspot	Iron Age	Kent HER	FS			
2791	MKE58765		MKE58765	Iron Age gold coin	Findspot	Findspot	Iron Age	Kent HER	FS			
2792	MKE58766		MKE58766	Iron Age silver coin	Findspot	Findspot	Iron Age	Kent HER	FS			
2793	MKE58767		MKE58767	Iron Age silver coin	Findspot	Findspot	Iron Age	Kent HER	FS			
2794	MKE58768		MKE58768	Iron Age gold coin	Findspot	Findspot	Iron Age	Kent HER	FS			
2795	MKE58769		MKE58769	Iron Age copper alloy coin	Findspot	Findspot	Iron Age	Kent HER	FS			
2796	MKE58770		MKE58770	Iron Age copper alloy coin	Findspot	Findspot	Iron Age	Kent HER	FS			
2797	MKE58771		MKE58771	Iron Age copper alloy coin	Findspot	Findspot	Iron Age	Kent HER	FS			
2798	MKE58772		MKE58772	Iron Age copper alloy coin	Findspot	Findspot	Iron Age	Kent HER	FS			
2799	MKE58773		MKE58773	Iron Age silver coin	Findspot	Findspot	Iron Age	Kent HER	FS			
2800	MKE58779		MKE58779	Iron Age copper alloy coin	Findspot	Findspot	Iron Age	Kent HER	FS			
2801	MKE58781		MKE58781	Iron Age copper alloy coin	Findspot	Findspot	Iron Age	Kent HER	FS			
2802	MKE58782		MKE58782	Iron Age copper alloy coin	Findspot	Findspot	Iron Age	Kent HER	FS			
2803	MKE58783		MKE58783	Iron Age copper alloy coin	Findspot	Findspot	Iron Age	Kent HER	FS			
2804	MKE58790		MKE58790	Iron Age copper alloy coin	Findspot	Findspot	Iron Age	Kent HER	FS			
2805	MKE58792		MKE58792	Iron Age copper alloy coin	Findspot	Findspot	Iron Age	Kent HER	FS			
2806	MKE58794		MKE58794	Iron Age copper alloy coin	Findspot	Findspot	Iron Age	Kent HER	FS			
2807	MKE58796		MKE58796	Iron Age silver coin	Findspot	Findspot	Iron Age	Kent HER	FS			
2808	MKE58797		MKE58797	Iron Age silver coin	Findspot	Findspot	Iron Age	Kent HER	FS			
2809	MKE58798		MKE58798	Iron Age copper alloy coin	Findspot	Findspot	Iron Age	Kent HER	FS			
2810	MKE58799		MKE58799	Iron Age copper alloy coin	Findspot	Findspot	Iron Age	Kent HER	FS			
2811	MKE58812		MKE58812	Iron Age silver coin	Findspot	Findspot	Iron Age	Kent HER	FS			
2812	MKE58813		MKE58813	Iron Age silver coin	Findspot	Findspot	Iron Age	Kent HER	FS			
2813	MKE58814		MKE58814	Iron Age gold coin	Findspot	Findspot	Iron Age	Kent HER	FS			
2814	MKE58821		MKE58821	Roman copper alloy coin	Findspot	Findspot	Roman	Kent HER	FS			
2815	MKE58827		MKE58827	copper alloy brooch	Findspot	Findspot	Roman	Kent HER	FS			
2816	MKE58855		MKE58855	copper alloy coin	Findspot	Findspot	Roman	Kent HER	FS			
2817	MKE58858		MKE58858	copper alloy coin	Findspot	Findspot	Medieval	Kent HER	FS			
2818	MKE66607		MKE66607	Roman copper alloy brooch	Findspot	Findspot	Roman	Kent HER	FS			
2819	MKE66608		MKE66608	Roman copper alloy brooch	Findspot	Findspot	Roman	Kent HER	FS			
2820	MKE66609		MKE66609	Post Medieval copper alloy seal matrix	Findspot	Findspot	Post Medieval	Kent HER	FS			
2821	MKE66618		MKE66618	Foreign copper alloy coin	Findspot	Findspot	Late Iron Age	Kent HER	FS			
2822	MKE66620		MKE66620	Post Medieval copper alloy coin	Findspot	Findspot	Post Medieval	Kent HER	FS			
2823	MKE66623		MKE66623	Early Medieval copper alloy unidentified object	Findspot	Findspot	Early Medieval or Anglo-Saxon	Kent HER	FS			
2824	MKE66642		MKE66642	Post Medieval copper alloy harness fitting	Findspot	Findspot	Post Medieval	Kent HER	FS			
2825	MKE66643		MKE66643	Medieval silver coin	Findspot	Findspot	Medieval	Kent HER	FS			
2826	MKE66644		MKE66644	Medieval silver coin	Findspot	Findspot	Medieval	Kent HER	FS			
2827	MKE66645		MKE66645	Medieval copper alloy dagger	Findspot	Findspot	Medieval	Kent HER	FS			
2828	MKE66646		MKE66646	Medieval silver coin	Findspot	Findspot	Medieval	Kent HER	FS			
2829	MKE66648		MKE66648	Medieval lead weight	Findspot	Findspot	Medieval to Post Medieval	Kent HER	FS			
2830	MKE66649		MKE66649	Post Medieval copper alloy vessel	Findspot	Findspot	Post Medieval	Kent HER	FS			
2831	MKE66650		MKE66650	Post Medieval copper alloy token	Findspot	Findspot	Post Medieval	Kent HER	FS			
2832	MKE66651		MKE66651	Post Medieval copper alloy seal matrix	Findspot	Findspot	Post Medieval	Kent HER	FS			
2833	MKE66653		MKE66653	Medieval silver coin	Findspot	Findspot	Medieval	Kent HER	FS			
2834	MKE66654		MKE66654	Medieval silver coin	Findspot	Findspot	Medieval	Kent HER	FS			
2835	MKE66655		MKE66655	Medieval silver coin	Findspot	Findspot	Medieval	Kent HER	FS			
2836	MKE66656		MKE66656	Post Medieval lead token	Findspot	Findspot	Post Medieval	Kent HER	FS			
2837	MKE66659		MKE66659	Medieval copper alloy buckle	Findspot	Findspot	Medieval to Post Medieval	Kent HER	FS			
2838	MKE66660		MKE66660	Medieval copper alloy buckle	Findspot	Findspot	Medieval	Kent HER	FS			
2839	MKE66662		MKE66662	Medieval copper alloy mirror case	Findspot	Findspot	Medieval	Kent HER	FS			
2840	MKE66663		MKE66663	Mesolithic stone lithic implement	Findspot	Findspot	Early Mesolithic to Early Neolithic	Kent HER	FS			
2841	MKE66665		MKE66665	Iron Age copper alloy coin	Findspot	Findspot	Late Iron Age	Kent HER	FS			
2842	MKE66673		MKE66673	copper alloy harness fitting	Findspot	Findspot	Unknown	Kent HER	FS			
2843	MKE66674		MKE66674	Medieval copper alloy seal matrix	Findspot	Findspot	Medieval	Kent HER	FS			
2844	MKE66675		MKE66675	Medieval copper alloy seal matrix	Findspot	Findspot	Medieval	Kent HER	FS			
2845	MKE66676		MKE66676	Medieval copper alloy finger ring	Findspot	Findspot	Medieval	Kent HER	FS			
2846	MKE66677		MKE66677	Roman copper alloy coin	Findspot	Findspot	Roman	Kent HER	FS			
2847	MKE66678		MKE66678	Early Medieval copper alloy strap fitting	Findspot	Findspot	Early Medieval or Anglo-Saxon	Kent HER	FS			
2848	MKE66679		MKE66679	Medieval silver coin	Findspot	Findspot	Medieval	Kent HER	FS			
2849	MKE66680		MKE66680	Unknown copper alloy cross	Findspot	Findspot	Unknown	Kent HER	FS			
2850	MKE66686		MKE66686	Iron Age copper alloy coin	Findspot	Findspot	Early Iron Age to Roman	Kent HER	FS			
2851	MKE66700		MKE66700	Iron Age copper alloy coin	Findspot	Findspot	Late Iron Age	Kent HER	FS			
2852	MKE66701		MKE66701	Foreign copper alloy coin	Findspot	Findspot	Middle Iron Age	Kent HER	FS			
2853	MKE66721		MKE66721	Medieval copper alloy buckle	Findspot	Findspot	Medieval	Kent HER	FS			
2854	MKE66722		MKE66722	Medieval lead alloy spindle whorl	Findspot	Findspot	Medieval	Kent HER	FS			
2855	MKE66723		MKE66723	Medieval lead alloy spindle whorl	Findspot	Findspot	Medieval	Kent HER	FS			
2856	MKE66728		MKE66728	Medieval lead seal matrix	Findspot	Findspot	Medieval	Kent HER	FS			
2857	MKE66735		MKE66735	Roman copper alloy coin	Findspot	Findspot	Roman	Kent HER	FS			
2858	MKE66736		MKE66736	Roman copper alloy coin	Findspot	Findspot	Roman	Kent HER	FS			
2859	MKE66745		MKE66745	Medieval silver coin	Findspot	Findspot	Medieval	Kent HER	FS			
2860	MKE66746		MKE66746	Medieval lead seal matrix	Findspot	Findspot	Medieval	Kent HER	FS			
2861	MKE66747		MKE66747	Medieval lead seal	Findspot	Findspot	Medieval	Kent HER	FS			
2862	MKE66755		MKE66755	Medieval lead seal matrix	Findspot	Findspot	Medieval	Kent HER	FS			
2863	MKE66756		MKE66756	Medieval lead seal matrix	Findspot	Findspot	Medieval	Kent HER	FS			
2864	MKE66757		MKE66757	Medieval lead seal matrix	Findspot	Findspot	Medieval	Kent HER	FS			
2865	MKE66758		MKE66758	Medieval silver coin	Findspot	Findspot	Medieval	Kent HER	FS			
2866	MKE66759		MKE66759	Medieval silver coin	Findspot	Findspot	Medieval	Kent HER	FS			

2867	MKE66760		MKE66760	Roman silver coin	Findspot	Findspot	Roman	Kent HER	FS			
2868	MKE66761		MKE66761	Roman silver coin	Findspot	Findspot	Roman	Kent HER	FS			
2869	MKE66775		MKE66775	Iron Age silver coin	Findspot	Findspot	Late Iron Age	Kent HER	FS			
2870	MKE66782		MKE66782	Roman copper alloy coin	Findspot	Findspot	Roman	Kent HER	FS			
2871	MKE66783		MKE66783	Post Medieval copper alloy token	Findspot	Findspot	Post Medieval	Kent HER	FS			
2872	MKE66785		MKE66785	Bronze Age copper alloy toggle	Findspot	Findspot	Late Neolithic to Roman	Kent HER	FS			
2873	MKE66792		MKE66792	Neolithic flint lithic implement	Findspot	Findspot	Early Neolithic to Early Iron Age	Kent HER	FS			
2874	MKE66793		MKE66793	Roman copper alloy coin	Findspot	Findspot	Roman	Kent HER	FS			
2875	MKE66795		MKE66795	lead coin	Findspot	Findspot	Unknown	Kent HER	FS			
2876	MKE66816		MKE66816	Iron Age copper alloy harness fitting	Findspot	Findspot	Early Iron Age to Roman	Kent HER	FS			
2877	MKE66817		MKE66817	Iron Age copper alloy coin	Findspot	Findspot	Late Iron Age	Kent HER	FS			
2878	MKE66834		MKE66834	Post Medieval silver pin	Findspot	Findspot	Post Medieval	Kent HER	FS			
2879	MKE66840		MKE66840	Roman iron coin	Findspot	Findspot	Roman	Kent HER	FS			
2880	MKE66853		MKE66853	Medieval copper alloy scabbard	Findspot	Findspot	Medieval to Post Medieval	Kent HER	FS			
2881	MKE66854		MKE66854	Medieval lead seal matrix	Findspot	Findspot	Medieval	Kent HER	FS			
2882	MKE66855		MKE66855	Medieval copper alloy buckle	Findspot	Findspot	Medieval to Post Medieval	Kent HER	FS			
2883	MKE66864		MKE66864	Medieval copper alloy buckle	Findspot	Findspot	Medieval to Post Medieval	Kent HER	FS			
2884	MKE66866		MKE66866	Roman copper alloy coin	Findspot	Findspot	Roman	Kent HER	FS			
2885	MKE66874		MKE66874	Early Medieval copper alloy strap fitting	Findspot	Findspot	Early Medieval or Anglo-Saxon to Medieval	Kent HER	FS			
2886	MKE66877		MKE66877	Post Medieval copper alloy buckle	Findspot	Findspot	Post Medieval	Kent HER	FS			
2887	MKE66879		MKE66879	Roman copper alloy coin	Findspot	Findspot	Roman	Kent HER	FS			
2888	MKE66896		MKE66896	Medieval copper alloy knife	Findspot	Findspot	Medieval	Kent HER	FS			
2889	MKE66897		MKE66897	Roman copper alloy coin	Findspot	Findspot	Roman	Kent HER	FS			
2890	MKE66898		MKE66898	Roman copper alloy coin	Findspot	Findspot	Roman	Kent HER	FS			
2891	MKE66908		MKE66908	Medieval silver coin	Findspot	Findspot	Medieval	Kent HER	FS			
2892	MKE66909		MKE66909	Medieval silver coin	Findspot	Findspot	Medieval	Kent HER	FS			
2893	MKE66928		MKE66928	Bronze Age gold bracelet	Findspot	Findspot	Early Bronze Age to Middle Bronze Age	Kent HER	FS			
2894	MKE66947		MKE66947	Early Medieval copper alloy brooch	Findspot	Findspot	Early Medieval or Anglo-Saxon	Kent HER	FS			
2895	MKE66971		MKE66971	Roman copper alloy coin	Findspot	Findspot	Roman	Kent HER	FS			
2896	MKE66974		MKE66974	Post Medieval copper alloy lock	Findspot	Findspot	Post Medieval	Kent HER	FS			
2897	MKE66975		MKE66975	Post Medieval copper alloy dress fastener (dress)	Findspot	Findspot	Medieval to Post Medieval	Kent HER	FS			
2898	MKE66986		MKE66986	Post Medieval silver coin	Findspot	Findspot	Post Medieval	Kent HER	FS			
2899	MKE66989		MKE66989	Post Medieval silver finger ring	Findspot	Findspot	Medieval to Post Medieval	Kent HER	FS			
2900	MKE66990		MKE66990	Iron Age copper alloy coin	Findspot	Findspot	Middle Iron Age to Late Iron Age	Kent HER	FS			
2901	MKE66991		MKE66991	Iron Age copper alloy coin	Findspot	Findspot	Late Iron Age to Roman	Kent HER	FS			
2902	MKE66992		MKE66992	Roman copper alloy coin	Findspot	Findspot	Roman	Kent HER	FS			
2903	MKE66993		MKE66993	Roman copper alloy coin	Findspot	Findspot	Roman	Kent HER	FS			
2904	MKE66994		MKE66994	Roman copper alloy coin	Findspot	Findspot	Roman	Kent HER	FS			
2905	MKE66995		MKE66995	Roman copper alloy coin	Findspot	Findspot	Roman	Kent HER	FS			
2906	MKE66996		MKE66996	Roman copper alloy coin	Findspot	Findspot	Roman	Kent HER	FS			
2907	MKE66997		MKE66997	Roman copper alloy coin	Findspot	Findspot	Roman	Kent HER	FS			
2908	MKE66998		MKE66998	Roman copper alloy coin	Findspot	Findspot	Roman	Kent HER	FS			
2909	MKE66999		MKE66999	Roman copper alloy coin	Findspot	Findspot	Roman	Kent HER	FS			
2910	MKE67000		MKE67000	Roman copper alloy buckle	Findspot	Findspot	Roman to Early Medieval or Anglo-Saxon	Kent HER	FS			
2911	MKE67001		MKE67001	Medieval copper alloy thimble	Findspot	Findspot	Medieval	Kent HER	FS			
2912	MKE67002		MKE67002	Medieval copper alloy strap end	Findspot	Findspot	Medieval	Kent HER	FS			
2913	MKE67003		MKE67003	Post Medieval copper alloy jetton	Findspot	Findspot	Post Medieval	Kent HER	FS			
2914	MKE67004		MKE67004	Post Medieval copper alloy jetton	Findspot	Findspot	Medieval to Post Medieval	Kent HER	FS			
2915	MKE67005		MKE67005	Post Medieval copper alloy jetton	Findspot	Findspot	Medieval to Post Medieval	Kent HER	FS			
2916	MKE67006		MKE67006	Post Medieval copper alloy jetton	Findspot	Findspot	Medieval to Post Medieval	Kent HER	FS			
2917	MKE67007		MKE67007	Post Medieval copper alloy jetton	Findspot	Findspot	Medieval to Post Medieval	Kent HER	FS			
2918	MKE67008		MKE67008	Post Medieval copper alloy jetton	Findspot	Findspot	Medieval to Post Medieval	Kent HER	FS			
2919	MKE67009		MKE67009	Medieval copper alloy vessel	Findspot	Findspot	Medieval to Post Medieval	Kent HER	FS			
2920	MKE67010		MKE67010	Early Medieval copper alloy ring	Findspot	Findspot	Early Medieval or Anglo-Saxon to Post Medieval	Kent HER	FS			
2921	MKE67011		MKE67011	Iron Age copper alloy ring	Findspot	Findspot	Late Iron Age to Early Medieval or Anglo-Saxon	Kent HER	FS			
2922	MKE67012		MKE67012	Post Medieval copper alloy pendant	Findspot	Findspot	Post Medieval	Kent HER	FS			
2923	MKE67013		MKE67013	Post Medieval lead token	Findspot	Findspot	Medieval to Post Medieval	Kent HER	FS			
2924	MKE67014		MKE67014	Post Medieval copper alloy token	Findspot	Findspot	Post Medieval	Kent HER	FS			
2925	MKE67015		MKE67015	Post Medieval copper alloy stud	Findspot	Findspot	Medieval to Post Medieval	Kent HER	FS			
2926	MKE67016		MKE67016	Post Medieval copper alloy buckle	Findspot	Findspot	Medieval to Post Medieval	Kent HER	FS			
2927	MKE67017		MKE67017	Post Medieval copper alloy buckle	Findspot	Findspot	Medieval to Post Medieval	Kent HER	FS			
2928	MKE67018		MKE67018	Medieval copper alloy buckle	Findspot	Findspot	Medieval	Kent HER	FS			
2929	MKE67019		MKE67019	Medieval copper alloy buckle	Findspot	Findspot	Medieval	Kent HER	FS			
2930	MKE67020		MKE67020	Medieval copper alloy buckle	Findspot	Findspot	Medieval	Kent HER	FS			
2931	MKE67021		MKE67021	Medieval copper alloy buckle	Findspot	Findspot	Medieval	Kent HER	FS			
2932	MKE67022		MKE67022	Medieval copper alloy brooch	Findspot	Findspot	Medieval	Kent HER	FS			
2933	MKE67087		MKE67087	Iron Age copper alloy brooch	Findspot	Findspot	Late Iron Age to Early Medieval or Anglo-Saxon	Kent HER	FS			
2934	MKE67092		MKE67092	Roman copper alloy coin	Findspot	Findspot	Roman	Kent HER	FS			
2935	MKE67093		MKE67093	Early Medieval copper alloy harness link	Findspot	Findspot	Early Medieval or Anglo-Saxon to Medieval	Kent HER	FS			
2936	MKE67095		MKE67095	Medieval silver coin	Findspot	Findspot	Medieval	Kent HER	FS			
2937	MKE67102		MKE67102	Medieval copper alloy harness	Findspot	Findspot	Medieval	Kent HER	FS			
2938	MKE67103		MKE67103	Early Medieval copper alloy strap end	Findspot	Findspot	Early Medieval or Anglo-Saxon	Kent HER	FS			
2939	MKE67104		MKE67104	Early Medieval copper alloy buckle	Findspot	Findspot	Early Medieval or Anglo-Saxon to Medieval	Kent HER	FS			
2940	MKE67105		MKE67105	Medieval copper alloy vessel	Findspot	Findspot	Medieval	Kent HER	FS			

2941	MKE67106		MKE67106	Post Medieval copper alloy bell	Findspot	Findspot	Post Medieval	Kent HER	FS			
2942	MKE67107		MKE67107	Medieval lead seal matrix	Findspot	Findspot	Medieval	Kent HER	FS			
2943	MKE67108		MKE67108	Medieval lead seal matrix	Findspot	Findspot	Medieval	Kent HER	FS			
2944	MKE67109		MKE67109	Early Medieval copper alloy stirrup	Findspot	Findspot	Early Medieval or Anglo-Saxon to Medieval	Kent HER	FS			
2945	MKE67119		MKE67119	Medieval copper alloy strap end	Findspot	Findspot	Medieval	Kent HER	FS			
2946	MKE67132		MKE67132	Roman copper alloy coin	Findspot	Findspot	Roman	Kent HER	FS			
2947	MKE67133		MKE67133	Medieval lead alloy mount	Findspot	Findspot	Medieval	Kent HER	FS			
2948	MKE67134		MKE67134	Medieval silver coin	Findspot	Findspot	Medieval	Kent HER	FS			
2949	MKE67135		MKE67135	Medieval silver coin	Findspot	Findspot	Medieval	Kent HER	FS			
2950	MKE67136		MKE67136	Medieval silver coin	Findspot	Findspot	Medieval	Kent HER	FS			
2951	MKE67137		MKE67137	Medieval silver coin	Findspot	Findspot	Medieval	Kent HER	FS			
2952	MKE67138		MKE67138	Medieval silver coin	Findspot	Findspot	Medieval	Kent HER	FS			
2953	MKE67139		MKE67139	Medieval silver coin	Findspot	Findspot	Medieval	Kent HER	FS			
2954	MKE67140		MKE67140	Medieval silver coin	Findspot	Findspot	Medieval	Kent HER	FS			
2955	MKE67141		MKE67141	Medieval silver coin	Findspot	Findspot	Medieval	Kent HER	FS			
2956	MKE67142		MKE67142	Medieval silver coin	Findspot	Findspot	Medieval	Kent HER	FS			
2957	MKE67143		MKE67143	Medieval silver coin	Findspot	Findspot	Medieval	Kent HER	FS			
2958	MKE67144		MKE67144	Medieval silver coin	Findspot	Findspot	Medieval	Kent HER	FS			
2959	MKE67145		MKE67145	Post Medieval silver coin	Findspot	Findspot	Post Medieval	Kent HER	FS			
2960	MKE67146		MKE67146	Post Medieval silver coin	Findspot	Findspot	Post Medieval	Kent HER	FS			
2961	MKE67147		MKE67147	Post Medieval silver coin	Findspot	Findspot	Medieval to Post Medieval	Kent HER	FS			
2962	MKE67148		MKE67148	Roman copper alloy coin	Findspot	Findspot	Roman	Kent HER	FS			
2963	MKE67149		MKE67149	Medieval silver coin	Findspot	Findspot	Medieval	Kent HER	FS			
2964	MKE67150		MKE67150	Medieval copper alloy buckle	Findspot	Findspot	Medieval	Kent HER	FS			
2965	MKE67151		MKE67151	Medieval copper alloy buckle	Findspot	Findspot	Medieval	Kent HER	FS			
2966	MKE67152		MKE67152	Medieval copper alloy buckle	Findspot	Findspot	Medieval	Kent HER	FS			
2967	MKE67153		MKE67153	Medieval copper alloy buckle	Findspot	Findspot	Medieval	Kent HER	FS			
2968	MKE67154		MKE67154	Medieval copper alloy buckle	Findspot	Findspot	Medieval	Kent HER	FS			
2969	MKE67155		MKE67155	Medieval copper alloy buckle	Findspot	Findspot	Medieval	Kent HER	FS			
2970	MKE67156		MKE67156	Roman copper alloy brooch	Findspot	Findspot	Late Iron Age to Roman	Kent HER	FS			
2971	MKE67157		MKE67157	Post Medieval copper alloy bell	Findspot	Findspot	Medieval to Post Medieval	Kent HER	FS			
2972	MKE67158		MKE67158	Post Medieval copper alloy belt	Findspot	Findspot	Medieval to Post Medieval	Kent HER	FS			
2973	MKE67159		MKE67159	Post Medieval copper alloy spur	Findspot	Findspot	Medieval to Post Medieval	Kent HER	FS			
2974	MKE67167		MKE67167	Bronze Age copper alloy ingot	Findspot	Findspot	Early Bronze Age to Early Iron Age	Kent HER	FS			
2975	MKE67169		MKE67169	Roman copper alloy coin	Findspot	Findspot	Roman	Kent HER	FS			
2976	MKE67170		MKE67170	Post Medieval copper alloy buckle	Findspot	Findspot	Post Medieval	Kent HER	FS			
2977	MKE67178		MKE67178	Roman copper alloy coin	Findspot	Findspot	Roman	Kent HER	FS			
2978	MKE67179		MKE67179	Roman copper alloy coin	Findspot	Findspot	Roman	Kent HER	FS			
2979	MKE67180		MKE67180	Roman copper alloy coin	Findspot	Findspot	Roman	Kent HER	FS			
2980	MKE67181		MKE67181	Roman copper alloy coin	Findspot	Findspot	Roman	Kent HER	FS			
2981	MKE67182		MKE67182	Roman copper alloy coin	Findspot	Findspot	Roman	Kent HER	FS			
2982	MKE67183		MKE67183	Roman copper alloy coin	Findspot	Findspot	Roman	Kent HER	FS			
2983	MKE67184		MKE67184	Roman copper alloy coin	Findspot	Findspot	Roman	Kent HER	FS			
2984	MKE67185		MKE67185	Roman copper alloy coin	Findspot	Findspot	Roman	Kent HER	FS			
2985	MKE67206		MKE67206	Roman copper alloy coin	Findspot	Findspot	Roman	Kent HER	FS			
2986	MKE67207		MKE67207	Medieval copper alloy knife	Findspot	Findspot	Medieval to Post Medieval	Kent HER	FS			
2987	MKE67238		MKE67238	Medieval lead seal matrix	Findspot	Findspot	Medieval	Kent HER	FS			
2988	MKE67240		MKE67240	Roman copper alloy coin	Findspot	Findspot	Roman	Kent HER	FS			
2989	MKE67241		MKE67241	Medieval copper alloy brooch	Findspot	Findspot	Medieval	Kent HER	FS			
2990	MKE67242		MKE67242	Medieval copper alloy unidentified object	Findspot	Findspot	Medieval	Kent HER	FS			
2991	MKE67251		MKE67251	Post Medieval lead cloth seal	Findspot	Findspot	Post Medieval	Kent HER	FS			
2992	MKE67267		MKE67267	Medieval lead alloy seal matrix	Findspot	Findspot	Medieval	Kent HER	FS			
2993	MKE67274		MKE67274	Bronze Age copper alloy awl	Findspot	Findspot	Early Bronze Age to Late Bronze Age	Kent HER	FS			
2994	MKE67276		MKE67276	Medieval copper alloy strap end	Findspot	Findspot	Medieval to Post Medieval	Kent HER	FS			
2995	MKE67277		MKE67277	Unknown copper alloy unidentified object	Findspot	Findspot	Unknown	Kent HER	FS			
2996	MKE67295		MKE67295	Roman silver coin	Findspot	Findspot	Roman	Kent HER	FS			
2997	MKE67296		MKE67296	Roman copper alloy coin	Findspot	Findspot	Roman	Kent HER	FS			
2998	MKE67317		MKE67317	Iron Age copper alloy coin	Findspot	Findspot	Iron Age	Kent HER	FS			
2999	MKE67320		MKE67320	Iron Age copper alloy coin	Findspot	Findspot	Iron Age	Kent HER	FS			
3000	MKE67321		MKE67321	Iron Age copper alloy coin	Findspot	Findspot	Iron Age	Kent HER	FS			
3001	MKE67365		MKE67365	Iron Age copper alloy coin	Findspot	Findspot	Iron Age	Kent HER	FS			
3002	MKE67366		MKE67366	Iron Age copper alloy coin	Findspot	Findspot	Iron Age	Kent HER	FS			
3003	MKE67367		MKE67367	Iron Age copper alloy coin	Findspot	Findspot	Iron Age	Kent HER	FS			
3004	MKE67369		MKE67369	Iron Age copper alloy coin	Findspot	Findspot	Iron Age	Kent HER	FS			
3005	MKE67376		MKE67376	Iron Age silver coin	Findspot	Findspot	Iron Age	Kent HER	FS			
3006	MKE67377		MKE67377	Iron Age gold coin	Findspot	Findspot	Iron Age	Kent HER	FS			
3007	MKE67379		MKE67379	Iron Age silver coin	Findspot	Findspot	Iron Age	Kent HER	FS			
3008	MKE67383		MKE67383	copper alloy coin	Findspot	Findspot	Roman	Kent HER	FS			
3009	MKE67384		MKE67384	copper alloy coin	Findspot	Findspot	Roman	Kent HER	FS			
3010	MKE67388		MKE67388	copper alloy coin	Findspot	Findspot	Roman	Kent HER	FS			
3011	MKE67389		MKE67389	copper alloy buckle frame	Findspot	Findspot	Post Medieval	Kent HER	FS			
3012	MKE67390		MKE67390	copper alloy strap end	Findspot	Findspot	Medieval	Kent HER	FS			
3013	MKE67420		MKE67420	Post Medieval silver coin	Findspot	Findspot	Post Medieval	Kent HER	FS			
3014	MKE67421		MKE67421	Post Medieval copper alloy buckle	Findspot	Findspot	Post Medieval	Kent HER	FS			
3015	MKE67422		MKE67422	Medieval copper alloy key (locking)	Findspot	Findspot	Medieval	Kent HER	FS			
3016	MKE67465		MKE67465	copper alloy brooch	Findspot	Findspot	Late Iron Age to Roman	Kent HER	FS			
3017	MKE67476		MKE67476	Medieval copper alloy mount	Findspot	Findspot	Medieval	Kent HER	FS			
3018	MKE67478		MKE67478	lead alloy written communications	Findspot	Findspot	Medieval to Post Medieval	Kent HER	FS			
3019	MKE67479		MKE67479	Neolithic flint scraper (tool)	Findspot	Findspot	Neolithic	Kent HER	FS			
3020	MKE67480		MKE67480	lead unidentified object	Findspot	Findspot	Unknown	Kent HER	FS			
3021	MKE67490		MKE67490	Medieval silver coin	Findspot	Findspot	Medieval	Kent HER	FS			

3022	MKE67560		MKE67560	copper alloy coin	Findspot	Findspot	Roman	Kent HER	FS			
3023	MKE70716		MKE70716	Unknown copper alloy unidentified object	Findspot	Findspot	Unknown	Kent HER	FS			
3024	MKE71368		MKE71368	Roman copper alloy brooch	Findspot	Findspot	Late Iron Age to Roman	Kent HER	FS			
3025	MKE71369		MKE71369	Roman copper alloy harness fitting	Findspot	Findspot	Roman	Kent HER	FS			
3026	MKE71517		MKE71517	Roman lead weight	Findspot	Findspot	Roman	Kent HER	FS			
3027	MKE71518		MKE71518	Roman lead spindle whorl	Findspot	Findspot	Roman	Kent HER	FS			
3028	MKE71593		MKE71593	Medieval silver coin	Findspot	Findspot	Medieval	Kent HER	FS			
3029	MKE71715		MKE71715	Roman coin	Findspot	Findspot	Roman	Kent HER	FS			
3030	MKE71716		MKE71716	Post Medieval copper alloy hooked tag	Findspot	Findspot	Medieval to Post Medieval	Kent HER	FS			
3031	MKE71717		MKE71717	Medieval copper alloy buckle	Findspot	Findspot	Medieval	Kent HER	FS			
3032	MKE71718		MKE71718	Post Medieval copper alloy crotal	Findspot	Findspot	Post Medieval	Kent HER	FS			
3033	MKE71729		MKE71729	Roman copper alloy coin	Findspot	Findspot	Roman	Kent HER	FS			
3034	MKE72090		MKE72090	copper alloy hair pin	Findspot	Findspot	Roman to Early Medieval or Anglo-Saxon	Kent HER	FS			
3035	MKE76426		TQ 66 NE 211	Anglo-Saxon gold shilling ('thrymsa'), Cobham Park	Findspot	Findspot	Early Medieval or Anglo-Saxon	Kent HER	FS			
3036	MKE76488		TQ 66 NE 212	Early Denarial silver early penny ('sceat'), Cobham	Findspot	Findspot	Early Medieval or Anglo-Saxon	Kent HER	FS			
3037	MKE76489		TQ 66 NE 213	Anglo-Saxon silver early penny ('sceat'), Cobham	Findspot	Findspot	Early Medieval or Anglo-Saxon	Kent HER	FS			
3038	MKE76490		TQ 66 NE 214	Anglo-Saxon silver penny, Cobham	Findspot	Findspot	Early Medieval or Anglo-Saxon	Kent HER	FS			
3039	MKE76491		TQ 66 NE 215	Anglo-Saxon silver penny, Cobham	Findspot	Findspot	Early Medieval or Anglo-Saxon	Kent HER	FS			
3040	MKE76645		TQ 77 SW 1058	Anglo-Saxon silver penny, near Higham	Findspot	Findspot	Early Medieval or Anglo-Saxon	Kent HER	FS			
3041	MKE76646		TQ 77 SW 1059	Anglo-Saxon silver early penny ('sceat'), near Higham	Findspot	Findspot	Early Medieval or Anglo-Saxon	Kent HER	FS			
3042	MKE76647		TQ 77 SW 1060	Anglo-Saxon silver penny, near Higham	Findspot	Findspot	Early Medieval or Anglo-Saxon	Kent HER	FS			
3043	MKE76648		TQ 77 SW 1061	Anglo-Saxon silver penny, near Higham	Findspot	Findspot	Early Medieval or Anglo-Saxon	Kent HER	FS			
3044	MKE76649		TQ 77 SW 1062	Anglo-Saxon silver penny, near Higham	Findspot	Findspot	Early Medieval or Anglo-Saxon	Kent HER	FS			
3045	MKE76706		TQ 66 NE 216	Early Denarial silver early penny ('sceat'), Cobham Park	Findspot	Findspot	Early Medieval or Anglo-Saxon	Kent HER	FS			
3046	MKE76707		TQ 66 NE 217	Anglo-Saxon silver early penny ('sceat'), Cobham Park	Findspot	Findspot	Early Medieval or Anglo-Saxon	Kent HER	FS			
3047	MKE76817		TQ 67 SE 333	Anglo-Saxon gold shilling ('thrymsa'), Shorne	Findspot	Findspot	Early Medieval or Anglo-Saxon	Kent HER	FS			
3048	MKE76818		TQ 67 SE 334	Anglo-Saxon silver penny, Shorne	Findspot	Findspot	Early Medieval or Anglo-Saxon	Kent HER	FS			
3049	MKE76940		TQ 66 NE 220	Anglo-Saxon silver penny, Cobham	Findspot	Findspot	Early Medieval or Anglo-Saxon	Kent HER	FS			
3050	MKE76943		TQ 77 SW 186	Merovingian gold tremissis, Higham Upshire	Findspot	Findspot	Early Medieval or Anglo-Saxon	Kent HER	FS			
3051	MKE77177		TQ 67 SW 489	Cropmark of a possible field system, Springhead		FIELD SYSTEM?; LINEAR FEATURE; TRACKWAY?	Unknown	Kent HER	MON			
3052	MKE77448		TQ 67 SE 1237	Milestone on Gravesend Road, Shorne		MILESTONE	Post Medieval to Modern	Kent HER	BLD			
3053	MKE77449		TQ 77 SW 1057	Milestone on the Gravesend Road, Higham		MILESTONE	Post Medieval to Modern	Kent HER	BLD			
3054	MKE77710		TQ 67 SW 520	George V pillar box, PO, Waterdales Road / Mitchell Avenue, Water Dales		PILLAR BOX	Modern	Kent HER	BLD			
3055	MKE77779		TQ 67 SW 514	George V pillar box, Mitchell Avenue / Colyer Road		PILLAR BOX	Modern	Kent HER	BLD			
3056	MKE77780		TQ 67 SE 306	George V pillar box, Waterton Avenue / Denton Street		PILLAR BOX	Modern	Kent HER	BLD			
3057	MKE77781		TQ 67 SW 515	George V pillar box, Links Singlewell Road / Ridgeway Avenue		PILLAR BOX	Modern	Kent HER	BLD			
3058	MKE77785		TQ 67 SE 310	George V pillar box, Kitchener Avenue / Ash Road		PILLAR BOX	Modern	Kent HER	BLD			
3059	MKE77923		TQ 67 SW 473	George VI pillar box, Wingfield Bank, Waterdales / Springhead Road		PILLAR BOX	Modern	Kent HER	BLD			
3060	MKE77926		TQ 67 SE 320	George VI pillar box, PO, East Milton Road, Denton		PILLAR BOX	Modern	Kent HER	BLD			
3061	MKE77965		TQ 67 SW 511	George VI pillar box, Packham Road / Las Avenue		PILLAR BOX	Modern	Kent HER	BLD			
3062	MKE77966		TQ 67 SW 510	George VI pillar box, PO, Laurence Square, New House Lane		PILLAR BOX	Modern	Kent HER	BLD			
3063	MKE77967		TQ 67 SE 303	George VI pillar box, Staidens Way, 159 Valley Drive		PILLAR BOX	Modern	Kent HER	BLD			
3064	MKE78120		TQ 66 NE 204	Prehistoric flint, Henhurst	Findspot	Findspot	Later Prehistoric	Kent HER	FS			
3065	MKE78121		TQ 67 SW 490	Prehistoric flint and an undated bank, Istead Rise	Findspot	Findspot	Later Prehistoric	Kent HER	MON			
3066	MKE78236		TQ 67 SE 302	Possible saltern		MOUND; SALTERN?	Unknown	Kent HER	MON			
3067	MKE78274		TQ 67 SE 301	Probable saltern		SALTERN?; MOUND	Unknown	Kent HER	MON			
3068	MKE78274		TQ 67 SE 301	VOID - Duplicate								
3069	MKE78274		TQ 67 SE 301	Probable saltern		SALTERN?; MOUND	Unknown	Kent HER	MON			
3070	MKE78274		TQ 67 SE 301	VOID - Duplicate								
3071	MKE78318		TQ 67 SW 501	Prehistoric and Roman pottery, Northfleet Riding School West	Findspot	Findspot	Prehistoric or Roman	Kent HER	FS			
3072	MKE78326		TQ 67 SW 502	Roman pottery, Northfleet Riding School East	Findspot	Findspot	Roman	Kent HER	FS			
3073	MKE78327		TQ 67 SW 503	Post-Medieval pottery, Northfleet Riding School West	Findspot	Findspot	Post Medieval	Kent HER	FS			
3074	MKE78328		TQ 67 SW 504	Bronze Age worked flints and burnt flints, Northfleet Riding School West	Findspot	Findspot	Early Neolithic to Late Bronze Age	Kent HER	FS			
3075	MKE78342		TQ 67 SW 492	A Medieval copper alloy buckle frame, Northfleet Riding School	Findspot	Findspot	Medieval	Kent HER	FS			
3076	MKE78377		TQ 67 SW 505	Medieval ditch, west of Tollgate		DITCH	Medieval	Kent HER	MON			
3077	MKE78453		TQ 67 SW 506	Neolithic/Early Bronze Age struck and burnt unworked flints, Ebbsfleet	Findspot	Findspot	Early Neolithic to Early Bronze Age	Kent HER	FS			
3078	MKE78454		TQ 67 SW 507	Roman Pottery, Ebbsfleet	Findspot	Findspot	Roman	Kent HER	FS			
3079	MKE78455		TQ 67 SW 508	Bronze Age flints, Northfleet	Findspot	Findspot	Early Neolithic to Late Bronze Age	Kent HER	FS			
3080	MKE79313		MKE79313	Roman ceramic vessel	Findspot	Findspot	Roman to Early Medieval or Anglo-Saxon	Kent HER	FS			
3081	MKE79314		MKE79314	Roman ceramic vessel	Findspot	Findspot	Roman to Early Medieval or Anglo-Saxon	Kent HER	FS			
3082	MKE79315		MKE79315	Roman ceramic vessel	Findspot	Findspot	Roman to Early Medieval or Anglo-Saxon	Kent HER	FS			
3083	MKE79316		MKE79316	Roman ceramic vessel	Findspot	Findspot	Roman to Early Medieval or Anglo-Saxon	Kent HER	FS			
3084	MKE79317		MKE79317	Early Medieval ceramic vessel	Findspot	Findspot	Early Medieval or Anglo-Saxon to Medieval	Kent HER	FS			
3085	MKE79320		MKE79320	Bronze Age copper alloy palstave	Findspot	Findspot	Middle Bronze Age	Kent HER	FS			
3086	MKE79619		MKE79619	Roman lead alloy ingot	Findspot	Findspot	Late Iron Age to Medieval	Kent HER	FS			
3087	MKE79622		MKE79622	Medieval silver coin	Findspot	Findspot	Medieval	Kent HER	FS			
3088	MKE79626		MKE79626	Roman copper alloy coin	Findspot	Findspot	Roman to Early Medieval or Anglo-Saxon	Kent HER	FS			
3089	MKE79632		MKE79632	Medieval lead token	Findspot	Findspot	Medieval to Post Medieval	Kent HER	FS			
3090	MKE79633		MKE79633	Early Medieval lead gaming piece	Findspot	Findspot	Early Medieval or Anglo-Saxon	Kent HER	FS			
3091	MKE79651		MKE79651	copper alloy coin	Findspot	Findspot	Late Iron Age to Unknown	Kent HER	FS			
3092	MKE79654		MKE79654	Post Medieval copper alloy crotal	Findspot	Findspot	Post Medieval	Kent HER	FS			
3093	MKE79658		MKE79658	copper alloy spoon	Findspot	Findspot	Medieval to Post Medieval	Kent HER	FS			
3094	MKE79659		MKE79659	copper alloy strap end	Findspot	Findspot	Medieval	Kent HER	FS			
3095	MKE79660		MKE79660	copper alloy strap fitting	Findspot	Findspot	Medieval	Kent HER	FS			

3096	MKE79661		MKE79661	copper alloy mount	Findspot	Findspot	Medieval	Kent HER	FS				
3097	MKE80274		TQ 67 SW 522	Middle Iron Age burial, Pepper Hill		EXTENDED INHUMATION	Middle Iron Age to Late Iron Age	Kent HER	MON				
3098	MKE80275		TQ 67 SW 523	Late Iron Age/Roman ritual shaft/well, Pepper Hill		SHAFT	Late Iron Age to Roman	Kent HER	MON				
3099	MKE80319		TQ 67 SW 526	Middle Bronze Age pit with burnt animal remains, Downs Road		PIT	Middle Bronze Age	Kent HER	MON				
3100	MKE80320		TQ 67 SW 527	Iron Age pits and post hole, Downs Road		RITUAL PIT; STORAGE PIT; POST HOLE	Early Iron Age	Kent HER	MON				
3101	MKE80321		TQ 67 SW 528	Iron Age boundary ditch, Downs Road		DITCH; BANK (EARTHWORK); EXTENDED INHUMATION; PIT; GULLY; RITUAL PIT; EXTENDED INHUMATION; CROUCHED INHUMATION	Middle Iron Age to Roman	Kent HER	MON				
3102			TQ 67 SW 529	A Late Iron Age field system, Downs Road		FIELD SYSTEM; DITCH; PIT; POST HOLE	Late Iron Age	Kent HER	MON				
3103	MKE80324		TQ 67 SW 530	Roman cemetery, Downs Road		INHUMATION CEMETERY; EXTENDED INHUMATION	Roman	Kent HER	MON				
3104	MKE80325		TQ 67 SW 531	Early medieval occupation, Downs Road		GRUBENHAUS; POST HOLE; OVEN; PIT; POST HOLE; DITCH	Early Medieval or Anglo-Saxon to Medieval	Kent HER	MON				
3105	MKE80329		TQ 67 SW 532	Two Saxo-Norman ditches and an undated pit, Site K, A2 widening scheme		DITCH; PIT	Early Medieval or Anglo-Saxon to Medieval	Kent HER	MON				
3106	MKE80330		TQ 67 SW 533	Iron Age pits and structures, Site K A2 widening scheme		RITUAL PIT; POST BUILT STRUCTURE?; PIT; DITCH; POST BUILT STRUCTURE?	Iron Age	Kent HER	MON				
3107	MKE80335		TQ 67 SE 313	Late Neolithic/Early Bronze Age worked flints, east of Claylane Wood	Findspot	Findspot	Late Neolithic to Early Bronze Age	Kent HER	FS				
3108	MKE80357		TQ 67 SW 537	A medieval denehole west of Springhead Road, Northfleet		DENE HOLE	Medieval	Kent HER	MON				
3109	MKE80416		TQ 67 SW 541	Bronze Age features, east of Springhead		PIT	Middle Bronze Age to Late Bronze Age	Kent HER	MON				
3110	MKE80425		TQ 67 SW 542	A Beaker burial, Northumberland Bottom		FLEXED INHUMATION	Early Bronze Age	Kent HER	MON				
3111	MKE80435		TQ 67 SW 543	Early Bronze Age Cremation, Northumberland Bottom		CREMATION	Early Bronze Age	Kent HER	MON				
3112	MKE80437		TQ 67 SW 544	A Late Bronze Age Cremation, Northumberland Bottom		CREMATION	Late Bronze Age	Kent HER	MON				
3113	MKE80444		TQ 67 SW 545	Early to Middle Iron Age occupation, Northumberland Bottom		PIT; STAKE HOLE; DITCH; FURNACE; RITUAL PIT	Early Iron Age to Middle Iron Age	Kent HER	MON				
3114	MKE80448		TQ 67 SW 546	Middle Iron Age ditch and Roman linear features, Northumberland Bottom		DITCH	Middle Iron Age	Kent HER	MON				
3115	MKE80451		TQ 67 SW 547	Late Iron Age enclosed settlement, Northumberland Bottom		HOLLOW WAY; ENCLOSURE; PIT; DITCH; RITUAL PIT?; CREMATION; OVEN; HEARTH; ANIMAL BURIAL	Middle Iron Age to Roman	Kent HER	MON				
3116	MKE80452		TQ 67 SW 548	Roman enclosures, Northumberland Bottom		ROAD; ENCLOSURE; DITCH; PIT; OVEN; INHUMATION; STRUCTURE	Roman	Kent HER	MON				
3117	MKE80453		TQ 67 SW 549	Roman road, field and corn drier, Northumberland Bottom		ROAD; BANK (EARTHWORK); DITCH; FIELD SYSTEM; WHEEL RUT; DITCH; CORN DRYING OVEN; PIT; DITCH	Roman	Kent HER	MON				
3118	MKE80454		TQ 67 SW 550	Medieval building, Downs Road		POST BUILT STRUCTURE; POST HOLE; PIT; DITCH	Medieval	Kent HER	MON				
3119	MKE80455		TQ 67 SW 551	Medieval activity, Downs Road		ENCLOSURE; OVEN; DITCH	Medieval	Kent HER	MON				
3120	MKE80456		TQ 67 SW 552	Medieval enclosure, Northumberland Bottom		ENCLOSURE; DITCH; POST HOLE; POST BUILT STRUCTURE; GRUBENHAUS?; OVEN; PIT	Medieval	Kent HER	MON				
3121	MKE80457		TQ 67 SW 553	Post medieval brick clamp, Downs Road		CLAMP	Medieval to Post Medieval	Kent HER	MON				
3122	MKE80458		TQ 67 SW 554	Middle Iron Age enclosure, Northumberland Bottom		DROVE ROAD; ENCLOSURE?; DITCH; WELL?; POST BUILT STRUCTURE	Middle Iron Age	Kent HER	MON				
3123	MKE80459		TQ 67 SE 323	A Levallois struck flint, Church Road, Tollgate	Findspot	Findspot	Lower Palaeolithic to Middle Palaeolithic	Kent HER	FS	565360	170390		
3124	MKE80460		TQ 67 SE 324	Bronze Age pit, Church Road, Tollgate		PIT	Bronze Age	Kent HER	MON				
3125	MKE80461		TQ 67 SE 325	Late Bronze Age pit, Henhurst Road		CLAY PIT?	Late Bronze Age	Kent HER	MON				
3126	MKE80463		TQ 67 SE 327	Roman activity, Henhurst Road		ROAD; PIT; DITCH; WHEEL RUT; FIELD SYSTEM; DITCH	Late Iron Age to Roman	Kent HER	MON				
3127	MKE80464		TQ 67 SE 328	Medieval marl pit and ditch, Church Road		DITCH; MARL PIT	Early Medieval or Anglo-Saxon to Medieval	Kent HER	MON				
3128	MKE80465		TQ 66 NE 227	Medieval pits and ditches, Henshurst Road		PIT; DITCH	Medieval	Kent HER	MON				
3129	MKE80563		TQ 67 SW 1353	Palaeolithic flints, Springhead	Findspot	Findspot	Lower Palaeolithic	Kent HER	FS				
3130	MKE80564		TQ 67 SW 1354	Early Neolithic flints and pottery, Springhead		TREE THROW	Early Neolithic	Kent HER	MON				
3131	MKE80565		TQ 67 SW 1355	Early Bronze Age activity, Springhead		PIT; POST HOLE; FIELD SYSTEM?; DITCH; CREMATION BURIAL	Early Bronze Age	Kent HER	MON				
3132	MKE80566		TQ 67 SW 1356	Bronze Age field system, Springhead		FIELD SYSTEM; DITCH; TRACKWAY; CREMATION; PIT; FENCE; POST HOLE; RITUAL PIT	Middle Bronze Age to Late Bronze Age	Kent HER	MON				
3133	MKE80568		TQ 67 SW 1358	Small Roman enclosure, Springhead		ENCLOSURE; DITCH	Roman	Kent HER	MON				
3134	MKE80569		TQ 67 SW 1359	Roman inhumation burials, Springhead		EXTENDED INHUMATION; COFFIN	Roman	Kent HER	MON				
3135	MKE80571		TQ 67 SW 1361	Anglo-Saxon pit, Springhead		PIT	Early Medieval or Anglo-Saxon	Kent HER	MON				
3136	MKE80572		TQ 67 SW 1362	Anglo-Saxon pit, Springhead		PIT	Early Medieval or Anglo-Saxon	Kent HER	MON				
3137	MKE80573		TQ 67 SW 1363	Medieval and post medieval field system, Springhead		PIT; FIELD SYSTEM; DITCH; TRACKWAY	Medieval to Post Medieval	Kent HER	MON				
3138	MKE80574		TQ 67 SW 1364	Late Iron Age coins, Springhead	Findspot	Findspot	Late Iron Age	Kent HER	FS				
3139	MKE80575		TQ 67 SW 1365	Roman coins, Springhead	Findspot	Findspot	Roman	Kent HER	FS				
3140	MKE80576		TQ 67 SW 1366	An Anglo-Saxon sceat, Springhead	Findspot	Findspot	Early Medieval or Anglo-Saxon	Kent HER	FS				
3141	MKE80592		TQ 67 SW 558	Medieval/post medieval quarry pits, Springhead		PIT; QUARRY	Medieval to Post Medieval	Kent HER	MON				
3142	MKE80607		TQ 67 SW 559	Early Iron Age pits, Downs Road		PIT	Early Iron Age	Kent HER	MON				
3143	MKE80608		TQ 67 SW 560	Anglo-Saxon sunken feature building, Downs Road		GRUBENHAUS; POST HOLE	Early Medieval or Anglo-Saxon	Kent HER	MON				
3144	MKE80609		TQ 67 SW 561	Medieval pit, Downs Road		PIT	Medieval	Kent HER	MON				
3145	MKE8316		TQ 67 SE 217	Site of Denton Halt		RAILWAY STATION	Modern	Kent HER	MON				
3146	MKE83233		MKE83233	Hill Farm (Highamhill)		FARMSTEAD	Post Medieval	Kent HER	FRM				
3147	MKE83236		MKE83236	Outfarm south of Vicarage Row		FARMSTEAD	Post Medieval	Kent HER	FRM				
3148	MKE83237		MKE83237	Outfarm south east of Vicarage Row		FARMSTEAD	Post Medieval	Kent HER	FRM				
3149	MKE83238		MKE83238	Farmstead north of Higham Upshire		FARMSTEAD	Post Medieval	Kent HER	FRM				
3150	MKE83239		MKE83239	Outfarm north of Higham Upshire		FARMSTEAD	Post Medieval	Kent HER	FRM				
3151	MKE83240		MKE83240	Farmstead in Higham Upshire		FARMSTEAD	Post Medieval	Kent HER	FRM				
3152	MKE83241		MKE83241	Farmstead in Higham Upshire		FARMSTEAD	Post Medieval	Kent HER	FRM				
3153	MKE83242		MKE83242	Firtrees		FARMSTEAD	Post Medieval	Kent HER	FRM				

3154	MKE83243		MKE83243	Outfarm in Higham Upshire		FARMSTEAD	Post Medieval	Kent HER	FRM				
3155	MKE83244		MKE83244	Farmstead in Higham Upshire		FARMSTEAD	Post Medieval	Kent HER	FRM				
3156	MKE83245		MKE83245	Farmstead north east of Gadshill		FARMSTEAD	Post Medieval	Kent HER	FRM				
3157	MKE83246		MKE83246	Gads Hill Farm (Bendigo Cottage)		FARMSTEAD	Post Medieval	Kent HER	FRM				
3158	MKE83247		MKE83247	Little Hermitage		FARMSTEAD	Post Medieval	Kent HER	FRM				
3159	MKE83249		MKE83249	Farmstead west of Great Hermitage		FARMSTEAD	Post Medieval	Kent HER	FRM				
3160	MKE83250		MKE83250	Outfarm south west of Great Hermitage		FARMSTEAD	Post Medieval	Kent HER	FRM				
3161	MKE8343		TQ 67 SW 196	Site of Gravesend West station		RAILWAY STATION	Post Medieval to Modern	Kent HER	MON				
3162	MKE83443		MKE83443	Grove Farm		FARMSTEAD	Post Medieval	Kent HER	FRM				
3163	MKE84156		MKE84156	Scadbury Cottage		FARMSTEAD	Post Medieval	Kent HER	FRM				
3164	MKE84157		MKE84157	Northfleet Green Farm		FARMSTEAD	Post Medieval	Kent HER	FRM				
3165	MKE84158		MKE84158	Farmstead north east of Northfleet Green Farm		FARMSTEAD	Post Medieval	Kent HER	FRM				
3166	MKE84159		MKE84159	Outfarm north east of Northfleet Green Farm		FARMSTEAD	Post Medieval	Kent HER	FRM				
3167	MKE84160		MKE84160	Upper Hazells		FARMSTEAD	Unknown	Kent HER	FRM				
3168	MKE84161		MKE84161	Hazells		FARMSTEAD	Post Medieval	Kent HER	FRM				
3169	MKE84162		MKE84162	Farmstead at Winfield Bank		FARMSTEAD	Post Medieval	Kent HER	FRM				
3170	MKE84163		MKE84163	Brook Vale		FARMSTEAD	Post Medieval	Kent HER	FRM				
3171	MKE84166		MKE84166	Scruttons (Struttons)		FARMSTEAD	Post Medieval	Kent HER	FRM				
3172	MKE84167		MKE84167	Outfarm south east of Scruttons		FARMSTEAD	Post Medieval	Kent HER	FRM				
3173	MKE84168		MKE84168	Durndale		FARMSTEAD	Post Medieval	Kent HER	FRM				
3174	MKE84312		MKE84312	Outfarm north east of Sole Street Farm		FARMSTEAD	Post Medieval	Kent HER	FRM				
3175	MKE84322		MKE84322	Farmstead at Milton Hall		FARMSTEAD	Post Medieval	Kent HER	FRM				
3176	MKE84323		MKE84323	Denton Farm		FARMSTEAD	Post Medieval	Kent HER	FRM				
3177	MKE84353		MKE84353	Batt's Farm		FARMSTEAD	Post Medieval	Kent HER	FRM				
3178	MKE84354		MKE84354	Batt's Place		FARMSTEAD	Post Medieval	Kent HER	FRM				
3179	MKE84355		MKE84355	Parsonage Farm (Pickles)		FARMSTEAD	Post Medieval	Kent HER	FRM				
3180	MKE84357		MKE84357	Cobhambury Farm		FARMSTEAD	Post Medieval	Kent HER	FRM				
3181	MKE84368		MKE84368	Mill Farm (Manor House)		FARMSTEAD	Post Medieval	Kent HER	FRM				
3182	MKE84369		MKE84369	Lodge Farm		FARMSTEAD	Unknown	Kent HER	FRM				
3183	MKE8438		TQ 67 SE 342	Site of Milton Range halt		RAILWAY STATION	Post Medieval to Modern	Kent HER	MON				
3184	MKE88583		MKE88583	Outfarm at Gold Street		FARMSTEAD	Post Medieval	Kent HER	FRM				
3185	MKE88826		MKE88826	Northumberland Bottom		FARMSTEAD	Post Medieval	Kent HER	FRM				
3186	MKE88843		MKE88843	Farmstead at Gold Street		FARMSTEAD	Post Medieval	Kent HER	FRM				
3187	MKE89321		TQ 66 NE 219	Oast in Cobham		OASTHOUSE	Post Medieval to Modern	Kent HER	BLD				
3188	MKE89332		TQ 67 SE 332	Former site of oasthouse west of Baynards Cottage		OASTHOUSE	Post Medieval to Modern	Kent HER	MON				
3189	MKE89539		TQ 77 SW 114	Oast house on the North side of Hermitage Road		OASTHOUSE	Modern	Kent HER	BLD				
3190	MKE89544		TQ 67 SW 1368	Roman pit, North Kent Community Church, Springhead		PIT	Roman	Kent HER	MON				
3191	MKE89825		TQ 66 NE 221	Crash site of Vickers Wellington X		AIRCRAFT CRASH SITE; WELLINGTON	Modern	Kent HER	CRA				
3192	MKE90514		TQ 67 SW 567	Springhead Second World War air raid shelter, Dartford, Kent		AIR RAID SHELTER	Modern	Kent HER	MON				
3193	MKE90692		TQ 67 SE 340	Gravesend Grammar School Second World War air raid shelter, Church Walk, Gravesend, Kent		AIR RAID SHELTER	Modern	Kent HER	BLD				
3194	MKE90740		TQ 67 SW 1370	Mid to Late Bronze Age ditch, Wingfield Bank, Northfleet		DITCH	Middle Bronze Age to Late Bronze Age	Kent HER	MON				
3195	MKE90741		TQ 67 SW 1371	Late Iron Age/Roman activity, Wingfield Bank, Northfleet		HOLLOW; DITCH; BUILDING; BEAM SLOT; POST HOLE; STAKE HOLE; CELLAR?; PIT	Late Iron Age to Roman	Kent HER	MON				
3196	MKE90887		TQ 67 SW 619	A medieval dene hole, Northfleet		DENE HOLE	Medieval	Kent HER	MON				
3197	MKE90970		TQ 67 SW 621	Palaeolithic flints, A2 Activity Park, Gravesend	Findspot	Findspot	Palaeolithic	Kent HER	FS	563640	171510		
3198	MKE90971		TQ 67 SW 622	Prehistoric flints, A2 Activity Park, Gravesend	Findspot	Findspot	Early Mesolithic to Early Bronze Age	Kent HER	FS				
3199	MKE90972		TQ 67 SW 623	Bronze Age ditch and cremations, A2 Activity Park, Gravesend		DITCH; CREMATION	Middle Bronze Age to Late Bronze Age	Kent HER	MON				
3200	MKE90974		TQ 67 SW 625	Late Bronze Age/Early Iron Age occupation, A2 Activity Park, Gravesend		TRACKWAY; PIT; POST HOLE; POST BUILT STRUCTURE; FIELD SYSTEM; DITCH	Late Bronze Age to Early Iron Age	Kent HER	MON				
3201	MKE90975		TQ 67 SW 626	Middle Iron Age enclosure, A2 Activity Park, Gravesend		ENCLOSURE; DITCH	Middle Iron Age	Kent HER	MON				
3202	MKE90976		TQ 67 SW 627	Middle Iron Age post-built structures, A2 Activity Park, Gravesend		POST BUILT STRUCTURE; POST HOLE	Middle Iron Age	Kent HER	MON				
3203	MKE90977		TQ 67 SW 628	Middle Iron Age pits, A2 Activity Park, Gravesend		PIT	Middle Iron Age	Kent HER	MON				
3204	MKE90978		TQ 67 SW 629	Late Iron Age/early Roman inhumation cemetery, A2 Activity Park, Gravesend		INHUMATION CEMETERY	Late Iron Age to Roman	Kent HER	MON				
3205	MKE90979		TQ 67 SW 630	Roman cremation burial, A2 Activity Park, Gravesend		CREMATION BURIAL; PIT; POST HOLE	Roman	Kent HER	MON				
3206	MKE90980		TQ 67 SW 631	Undated cremation burials, A2 Activity Park, Gravesend		CREMATION	Unknown	Kent HER	MON				
3207	MKE90981		TQ 67 SW 632	Roman enclosure, A2 Activity Park, Gravesend		ENCLOSURE; DITCH; PIT	Roman	Kent HER	MON				
3208	MKE92558		TQ 66 NE 228	Stable at Rookery Farm		STABLE	Post Medieval	Kent HER	BLD				
3209	MKE92559		TQ 66 NE 229	Cartshed at Rookery Farm		CART SHED	Post Medieval	Kent HER	BLD				
3210	MKE92560		TQ 66 NE 230	Shelter shed at Rookery Farm		SHELTER SHED	Post Medieval	Kent HER	BLD				
3211	MKE92562		TQ 67 SW 556	Stables at Hazells		STABLE	Post Medieval	Kent HER	BLD				
3212	MKE92563		TQ 67 SW 557	Coach House at Hazells		COACH HOUSE	Post Medieval	Kent HER	BLD				
3213	MKE9280		TQ 67 SE 223	Site of Denton Manor House		MANOR HOUSE	Post Medieval	Kent HER	MON				
3214	MKE92881		TQ 67 SE 1246	Bomb caters, located either side of Brewers Road, Shorne, Gravesham		BOMB CRATER	Modern	Kent HER	MON				
3215	MKE9467		TQ 67 SW 140	Cropmark of a possible boundary ditch		DITCH	Roman	Kent HER	MON				
3216	MKE9470		TQ 67 SE 103	Cropmark rectangular enclosed settlement, with no entrance or internal features Possibly Iron Age		ENCLOSED SETTLEMENT	Iron Age	Kent HER	MON				
3217	MKE9475		TQ 67 SE 108	Ring ditch - poss. round barrow, cropmark		ROUND BARROW	Bronze Age	Kent HER	MON				
3218	MKE9481		TQ 67 SE 114	Possible enclosure fragment (angled) - cropmark		ENCLOSURE	Unknown	Kent HER	MON				
3219	MKE9482		TQ 67 SE 115	Possible field system - cropmark		FIELD SYSTEM	Unknown	Kent HER	MON				
3220	MKE9485		TQ 67 SE 118	Trackway - cropmark		TRACKWAY	Unknown	Kent HER	MON				
3221	MKE94994		MKE94994	Copper alloy coin	Findspot	Findspot	Late Iron Age	Kent HER	FS				
3222	MKE94995		MKE94995	Silver coin	Findspot	Findspot	Medieval	Kent HER	FS				
3223	MKE94997		MKE94997	Copper alloy clasp	Findspot	Findspot	Post Medieval	Kent HER	FS				
3224	MKE94998		MKE94998	Medieval Copper alloy vessel	Findspot	Findspot	Medieval to Post Medieval	Kent HER	FS				
3225	MKE94999		MKE94999	Medieval Copper alloy vessel	Findspot	Findspot	Medieval to Post Medieval	Kent HER	FS				
3226	MKE95001		MKE95001	Copper alloy coin	Findspot	Findspot	Roman	Kent HER	FS				
3227	MKE95002		MKE95002	Copper alloy coin	Findspot	Findspot	Roman	Kent HER	FS				
3228	MKE95009		MKE95009	Medieval Silver coin	Findspot	Findspot	Medieval	Kent HER	FS				
3229	MKE95426		MKE95426	Bronze Age Copper alloy unidentified object	Findspot	Findspot	Early Bronze Age to Post Medieval	Kent HER	FS				
3230	MKE95435		MKE95435	Post Medieval Animal skeletal material knife	Findspot	Findspot	Medieval to Post Medieval	Kent HER	FS				

3231	MKE95436		MKE95436	Post Medieval buckle	Findspot	Findspot	Medieval	Kent HER	FS			
3232	MKE95437		MKE95437	Post Medieval Copper alloy buckle	Findspot	Findspot	Medieval	Kent HER	FS			
3233	MKE95438		MKE95438	Post Medieval Copper alloy buckle	Findspot	Findspot	Post Medieval	Kent HER	FS			
3234	MKE95439		MKE95439	Post Medieval Copper alloy buckle	Findspot	Findspot	Post Medieval	Kent HER	FS			
3235	MKE95442		MKE95442	Medieval Copper alloy brooch	Findspot	Findspot	Medieval	Kent HER	FS			
3236	MKE95453		MKE95453	Copper alloy coin weight	Findspot	Findspot	Medieval to Post Medieval	Kent HER	FS			
3237	MKE95454		MKE95454	Lead thimble	Findspot	Findspot	Medieval to Post Medieval	Kent HER	FS			
3238	MKE95458		MKE95458	Roman Copper alloy coin	Findspot	Findspot	Roman	Kent HER	FS			
3239	MKE95459		MKE95459	Copper alloy socketed axehead	Findspot	Findspot	Late Bronze Age	Kent HER	FS			
3240	MKE95460		MKE95460	Silver coin	Findspot	Findspot	Roman	Kent HER	FS			
3241	MKE95461		MKE95461	Roman Copper alloy coin	Findspot	Findspot	Roman	Kent HER	FS			
3242	MKE95474		MKE95474	Copper alloy strap end	Findspot	Findspot	Medieval	Kent HER	FS			
3243	MKE95475		MKE95475	Copper alloy coin	Findspot	Findspot	Roman	Kent HER	FS			
3244	MKE95481		MKE95481	Copper alloy brooch	Findspot	Findspot	Roman	Kent HER	FS			
3245	MKE95482		MKE95482	Copper alloy token	Findspot	Findspot	Post Medieval	Kent HER	FS			
3246	MKE95483		MKE95483	Silver coin	Findspot	Findspot	Medieval to Post Medieval	Kent HER	FS			
3247	MKE95507		MKE95507	Roman Copper alloy coin	Findspot	Findspot	Roman	Kent HER	FS			
3248	MKE95508		MKE95508	Roman Copper alloy coin	Findspot	Findspot	Roman	Kent HER	FS			
3249	MKE95509		MKE95509	Neolithic Flint lithic implement	Findspot	Findspot	Late Mesolithic to Early Iron Age	Kent HER	FS			
3250	MKE95510		MKE95510	Post Medieval Copper alloy thimble	Findspot	Findspot	Medieval to Post Medieval	Kent HER	FS			
3251	MKE95511		MKE95511	Post Medieval Silver coin	Findspot	Findspot	Post Medieval	Kent HER	FS			
3252	MKE95512		MKE95512	Post Medieval Copper alloy thimble	Findspot	Findspot	Medieval to Post Medieval	Kent HER	FS			
3253	MKE95513		MKE95513	Roman Copper alloy coin	Findspot	Findspot	Roman	Kent HER	FS			
3254	MKE95542		MKE95542	Post Medieval Silver coin	Findspot	Findspot	Post Medieval	Kent HER	FS			
3255	MKE95619		MKE95619	Medieval Copper alloy knife	Findspot	Findspot	Medieval	Kent HER	FS			
3256	MKE96315		MKE96315	Roman Lead Alloy gaming piece	Findspot	Findspot	Roman to Post Medieval	Kent HER	FS			
3257	MKE96316		MKE96316	Roman Copper alloy brooch	Findspot	Findspot	Roman	Kent HER	FS			
3258	MKE97624		TQ 67 SE 1247	Former Zion Chapel, 1838, Shorne Ridgeway		CHAPEL	Post Medieval to Unknown	Kent HER	BLD			
3259	MKE97966		TQ 67 SW 1377	Possible Neolithic/Bronze Age Posthole, Coldharbour Road		POST HOLE	Early Neolithic to Late Bronze Age	Kent HER	MON			
3260	MKE98239		TQ 67 SW 1379	Rosherville Hotel, Burch Road, Northfleet		HOSPITAL	Modern	Kent HER	MON			
3261	MKE98926		TQ 67 SE 370	Prehistoric ditches, Hever Court Road, Gravesend		DITCH	Prehistoric	Kent HER	MON			
3262	MKE98931		TQ 67 SE 375	Late Medieval to Post-Medieval features, Hever Court Road, Gravesend		DITCH; POST HOLE; PIT	Post Medieval	Kent HER	MON			
3263	MKE98931		TQ 67 SE 375	VOID - Duplicate								
3264	MKE98931		TQ 67 SE 375	VOID - Duplicate								
3265	MKE98950		TQ 67 SE 377	Undated ditch and post holes, Hever Court Road, Gravesend		DITCH; POST HOLE	Unknown	Kent HER	MON			
3266	MKE98950		TQ 67 SE 377	VOID - Duplicate								
3267	MKE98950		TQ 67 SE 377	VOID - Duplicate								
3268	MKE99278		TQ 66 NE 232	Cobham Hall, Cobham, Dartford		HOSPITAL	Modern	Kent HER	BLD			
3269	MKE99358		TQ 67 SW 1386	Late iron Age enclosure, Springhead		ENCLOSURE	Late Iron Age to Roman	Kent HER	MON			
3270	MKE99360		TQ 67 SW 1387	Late iron Age pit groups, Springhead		ENCLOSURE; PIT; POST HOLE; HEARTH	Late Iron Age to Roman	Kent HER	MON			
3271	MKE99360		TQ 67 SW 1387	Late iron Age pit groups, Springhead		ENCLOSURE; PIT; POST HOLE; HEARTH	Late Iron Age to Roman	Kent HER	MON			
3272	MKE99360		TQ 67 SW 1387	Late iron Age pit groups, Springhead		ENCLOSURE; PIT; POST HOLE; HEARTH	Late Iron Age to Roman	Kent HER	MON			
3273	MKE99368		TQ 67 SW 1389	Six early Roman burials, Springhead, Northfleet		HUMAN REMAINS; INHUMATION; COFFIN	Roman	Kent HER	MON			
3274	MKE99371		TQ 67 SW 1400	Early Roman pits, ovens, trackway and burials, Springhead, Northfleet		PIT; OVEN; HEARTH; GRAVE; INHUMATION; HEARTH; FLOOR; QUARRY	Roman	Kent HER	MON			
3275	MKE99380		TQ 67 SW 1393	Early Roman cenotaph Springhead, Northfleet		CENOTAPH	Roman	Kent HER	MON			
3276	MKE99382		TQ 67 SW 1394	Early Roman building Springhead, Northfleet		BUILDING	Roman	Kent HER	MON			
3277	MKE99412		TQ 67 SW 1420	Roman road-side shrine, Springhead		SHRINE	Roman	Kent HER	MON			
3278	MKE99547		TQ 67 SW 648	Gravesend Hospital, Bath Street, Gravesend		HOSPITAL	Modern	Kent HER	BLD			
3279	MKE99929		TQ 67 SW 1447	Early medieval sunken-feature building, Springhead - SFB 5809		GRUBENHAUS	Early Medieval or Anglo-Saxon	Kent HER	MON			
3280	MKE99942		TQ 67 SW 1471	Early medieval sunken-feature building, pit and gully Springhead		GULLY; GRUBENHAUS; POST HOLE; PIT	Early Medieval or Anglo-Saxon	Kent HER	MON			
3281	MKE99967		TQ 67 SW 1456	Medieval Boundary Ditch, Near Springhead Nursery, Springhead		PIT; BOUNDARY DITCH	Medieval	Kent HER	MON			
3282	MKE99972		TQ 67 SW 1461	Romano-British trackway discovered during evaluation in 2001.		TRACKWAY; WALL	Roman	Kent HER	MON			
3283	MKE99973		TQ 67 SW 1462	Prehistoric ditch found east of New Barn Road		DITCH	Prehistoric	Kent HER	MON			
3284	MKE99974		TQ 67 SW 1463	Sherd of probable bronze age pottery found during trial trenching	Findspot	Findspot	Late Iron Age to Roman	Kent HER	FS			
3285	MKE99975		TQ 67 SW 1464	Medieval pottery sherd found east of New Barn Road	Findspot	Findspot	Medieval	Kent HER	FS			
3286	MKE99977		TQ 67 SW 1466	Late Neolithic features, Ebbsfleet		PIT; HEARTH?; GULLY	Late Neolithic	Kent HER	MON			
3287	MKE99980		TQ 67 SW 1469	Early Roman alluvial deposits, peat, pottery, ceramics and coins, Ebbsfleet	Findspot	Findspot	Roman	Kent HER	MON			
3288	MKE99981		TQ 67 SW 1470	Roman pottery, Near Springhead Nursery, Springhead	Findspot	Findspot	Roman	Kent HER	FS			
3289	MWX0238		TQ 67 SW 1057	Possible landing stage, in front of Clarendon Hotel, Gravesend		LANDING STAGE	Unknown	Kent HER	MON			
3290	MWX0241		TQ 67 SE 1043	Wooden structure in foreshore, by Gravesham Marina		STRUCTURE	Post Medieval	Kent HER	MON			
3291	MWX0243		TQ 67 SE 1045	Two concrete platforms near the Sea Training Centre, Gravesend		PLATFORM	Modern	Kent HER	MON			
3292	MWX0244		TQ 67 SE 1046	Peat banks on foreshore by Eastcourt Marshes		NATURAL FEATURE	Early Mesolithic to Late Neolithic	Kent HER	LND			
3293	MWX0245		TQ 67 SE 1047	Row of small posts, foreshore by Eastcourt Marshes		POST BUILT STRUCTURE	Unknown	Kent HER	MON			
3294	MWX0246		TQ 67 SE 1048	Possible Hard, Shorne Marshes		HARD?	Modern	Kent HER	MON			
3295	MWX0247		TQ 67 SE 1049	Wooden posts, foreshore by Shorne Marshes		POST BUILT STRUCTURE	Post Medieval to Modern	Kent HER	MON			
3296	MWX0248		TQ 67 SE 1050	Angled stakes and rubble on foreshore by Shorne Marshes		HARD?	Post Medieval to Modern	Kent HER	MON			
3297	MWX0249		TQ 67 SE 1051	Rectangular wooden post structure on foreshore by Shorne Marshes		STRUCTURE	Post Medieval to Modern	Kent HER	MON			
3298	MWX17243		TQ 67 SW 1000	Amsterdam Bridge Gravesend		PIER; SITE	Post Medieval	Kent HER	MON			
3299	MWX17310		TQ 67 SE 1002	19th century remains at Waterton Avenue		LAND RECLAMATION	Modern	Kent HER	MON			
3300	MWX17315		TQ 67 SE 1003	Roman/Prehistoric remains and possible Roman feature, Denton		FEATURE	Roman	Kent HER	MON			
3301	MWX17903		TQ 67 SE 1024	Ship breaking activity by Gravesend		SITE; SITE	Post Medieval to Modern	Kent HER	MAR			
3302	MWX18427		TQ 67 SE 1022	Three mounds, Shorne Marshes		MOUND; SITE	Unknown	Kent HER	MON			
3303	MWX18485		TQ 67 SE 1021	Barrage balloon, with submerged mooring in Thames, by EastCourt Marshes, Gravesend		BARRAGE BALLOON SITE	Modern	Kent HER	MON			
3304	MWX18486		TQ 67 SE 1020	Circular embankment, Shorne Marshes, Gravesend		EMBANKMENT	Unknown	Kent HER	MON			
3305	MWX18492		TQ 67 SW 1027	Unidentified square block - defensive(?), Roshville	Findspot	Findspot	Unknown	Kent HER	FS			
3306	MWX18560		TQ 67 SE 1019	Ridge and furrow, near Gravesend		RIDGE AND FURROW; SITE	Unknown	Kent HER	MON			
3307	MWX18637		TQ 67 SW 1014	Ropewalk near Gravesend		ROPEWALK; SITE	Post Medieval	Kent HER	MON			
3308	MWX18735		TQ 67 SE 1015	Unidentified square feature, near Shorne Fort		FEATURE; SITE	Unknown	Kent HER	FS			

3309	MWX18736		TQ 67 SE 1014	Salt workings		SALT WORKS; SITE	Unknown	Kent HER	MON			
3310	MWX18737		TQ 67 SE 1013	Salt workings near Gravesend		SALT WORKS; SITE	Unknown	Kent HER	MON			
3311	MWX18882		TQ 67 SW 1022	Quay at Rosherville		QUAY; SITE	Post Medieval	Kent HER	MON			
3312	MWX18883		TQ 67 SW 1023	Quays serving a chalk quarry at Roshville		QUAY; SITE	Post Medieval	Kent HER	MON			
3313	MWX18884		TQ 67 SW 1024	Clifton Baths, Gravesend		BATHS; SITE	Post Medieval	Kent HER	MON			
3314	MWX18886		TQ 67 SW 1025	Clifton Pier, Gravesend		PIER; SITE	Post Medieval	Kent HER	MON			
3315	MWX18887		TQ 67 SW 1026	Kent and Essex Steam Ferry Pier, Gravesend		PIER; SITE	Post Medieval	Kent HER	MON			
3316	MWX19068		TQ 67 SW 1034	Causeway (3rd ed OS), Gravesend		CAUSEWAY; SITE	Modern	Kent HER	MON			
3317	MWX19069		TQ 67 SW 1035	Baltic Wharf (3rd ed OS), Gravesend		WHARF; SITE	Modern	Kent HER	MON			
3318	MWX19070		TQ 67 SW 1036	Coal Wharf (3rd ed OS)		WHARF; SITE	Modern	Kent HER	MON			
3319	MWX19071		TQ 67 SW 1037	South-east and Central Pier, Gravesend		PIER; SITE	Modern	Kent HER	MON			
3320	MWX19072		TQ 67 SW 1038	Commercial Wharf, Gravesend		WHARF; SITE	Modern	Kent HER	MON			
3321	MWX19073		TQ 67 SW 1039	Union Wharf, Gravesend		WHARF; SITE	Modern	Kent HER	MON			
3322	MWX19074		TQ 67 SW 1040	Marriot's Wharf, Gravesend		WHARF; SITE	Modern	Kent HER	MON			
3323	MWX19075		TQ 67 SW 1041	Landing Stage/Steps by Kent and Essex steam ferry pier		LANDING POINT; SITE	Modern	Kent HER	MON			
3324	MWX19076		TQ 67 SW 1042	Landing Stage/Steps, Gravesend		LANDING POINT; SITE	Modern	Kent HER	MON			
3325	MWX19077		TQ 67 SW 1043	Landing Stage/Steps		LANDING POINT; SITE	Modern	Kent HER	MON			
3326	MWX19078		TQ 67 SW 1044	Landing Stage/Steps, Gravesend		LANDING POINT; SITE	Modern	Kent HER	MON			
3327	MWX19079		TQ 67 SW 1045	Landing Stage/Steps, Gravesend		LANDING POINT; SITE	Modern	Kent HER	MON			
3328	MWX19080		TQ 67 SW 1046	Jetty, Gravesend		JETTY; SITE	Modern	Kent HER	MON			
3329	MWX19081		TQ 67 SW 1047	Wharf, Gravesend		WHARF; SITE	Modern	Kent HER	MON			
3330	MWX19082		TQ 67 SW 1048	Coal Wharf		WHARF; SITE	Modern	Kent HER	MON			
3331	MWX19083		TQ 67 SW 1049	Wharf, Gravesend		WHARF; SITE	Modern	Kent HER	MON			
3332	MWX19086		TQ 67 SE 1029	Wharf, Gravesend		WHARF; SITE	Modern	Kent HER	MON			
3333	MWX19087		TQ 67 SE 1030	Causeway, Gravesend		CAUSEWAY; SITE	Modern	Kent HER	MON			
3334	MWX19088		TQ 67 SE 1031	Wharf, Gravesend		WHARF; SITE	Modern	Kent HER	MON			
3335	MWX19089		TQ 67 SE 1032	Causeway, Gravesend		CAUSEWAY	Modern	Kent HER	MON			
3336	MWX19090		TQ 67 SE 1033	Mooring post on foreshore by Shorne Marshes		PILE; SITE	Modern	Kent HER	MON			
3337	MWX19091		TQ 67 SE 1034	Rectangular Feature on foreshore, by Shorne Marshes		FEATURE; SITE	Modern	Kent HER	MON			
3338	MWX19092		TQ 67 SE 1035	Jetty by Shorne Marshes		JETTY; SITE	Modern	Kent HER	MON			
3339	MWX19233		TQ 67 SW 1053	Maltings associated with Russell's Gravesend brewery		MALTINGS; SITE	Post Medieval	Kent HER	MON			
3340	MWX20647		TQ 67 SW 374	Romano British Ditch & Pits, Gravesend & North Kent Hospital		DITCH; PIT; PIT; PIT; POST HOLE; CONTRACTED INHUMATION; PIT; METAL WORKING SITE; PIT	Roman	Kent HER	MON			
3341	MWX20649		TQ 67 SW 373	Mixed Lithics, Gravesend & North Kent Hospital	Findspot	Findspot	Middle Bronze Age	Kent HER	FS			
3342	MWX20650		TQ 67 SW 375	Anglo Saxon Pits, Gravesend & North Kent Hospital		COOKING PIT; COOKING PIT; COOKING PIT; COOKING PIT; COOKING PIT; COOKING PIT; COOKING PIT	Early Medieval or Anglo-Saxon	Kent HER	MON			
3343	MWX20651		TQ 67 SW 376	Post Medieval Pits, Gravesend & North Kent Hospital		RUBBISH PIT; RUBBISH PIT; RUBBISH PIT; STAKE HOLE; STAKE HOLE; POST HOLE; LAND RECLAMATION	Post Medieval	Kent HER	MON			
3344	MWX20652		TQ 67 SW 377	Scaffold Points, 19th - 20th Century Victorian Terrace		POST HOLE	Post Medieval	Kent HER	MON			
3345	MWX20656		TQ 67 SW 378	Iron Age Ditch, Gravesend and North Kent Hospital		DITCH	Late Iron Age to Roman	Kent HER	MON			
3346	MWX20660		TQ 66 NE 73	Surface Air Raid Shelters at Cobham Primary School		AIR RAID SHELTER	Modern	Kent HER	MON			
3347	MWX20661		TQ 67 SW 379	Mesolithic Lithic Findspot, Gravesend & North Kent Hospital	Findspot	Findspot	Late Mesolithic to Early Neolithic	Kent HER	FS			
3348	MWX20674		TQ 67 SE 254	Lynchets Banks, Randall Wood		LYNCHET	Later Prehistoric	Kent HER	MON			
3349	MWX20675		TQ 67 SE 256	Earthwork Bank, Randall Wood		EARTHWORK	Medieval	Kent HER	MON			
3350	MWX20679		TQ 67 SE 259	Deeply sunken lane/trackway, Randall Wood		HOLLOW WAY	Medieval	Kent HER	MON			
3351	MWX20682		TQ 67 SE 262	Probable Strip Lynchets, Randall Wood		STRIP LYNCHET	Medieval	Kent HER	MON			
3352	MWX20683		TQ 67 SE 263	Substantial Lynchet Bank, Randall Wood		LYNCHET	Later Prehistoric	Kent HER	MON			
3353	MWX20685		TQ 67 SW 417	Pepper Hill Roman Cemetery		MIXED CEMETERY; CROUCHED INHUMATION; EXTENDED INHUMATION; CREMATION; CREMATION PIT; FUNERAL PYRE; CENOTAPH; DITCH; GRAVE MARKER?; POST HOLE; STAKE HOLE	Late Iron Age to Roman	Kent HER	MON			
3354	MWX20687		TQ 66 NE 74	Surface Air Raid Shelters at Cobham Primary School		AIR RAID SHELTER	Modern	Kent HER	MON			
3355	MWX20695		TQ 67 SW 392	Undated Ditches at Waterloo Connection, Southfleet		DITCH	Unknown	Kent HER	MON			
3356	MWX20704		TQ 67 SW 385	Late 1st /2nd Century Pit at Waterloo Connection, Southfleet		PIT	Roman	Kent HER	MON			
3357	MWX20706		TQ 67 SW 386	Bronze Age ditch at Waterloo Connection, Southfleet, Kent		DITCH	Late Bronze Age	Kent HER	MON			
3358	MWX20709		TQ 67 SW 389	Possible Bronze Age Flint Flakes at Waterloo Connection, Southfleet, Kent	Findspot	Findspot	Bronze Age	Kent HER	FS			
3359	MWX20711		TQ 67 SW 390	Flint at Waterloo Connection, Southfleet, Kent	Findspot	Findspot	Bronze Age	Kent HER	FS			
3360	MWX20712		TQ 67 SW 391	Flint at Waterloo Connection, Southfleet, Kent	Findspot	Findspot	Early Mesolithic to Late Neolithic	Kent HER	FS			
3361	MWX20768		TQ 66 NE 112	Cobham Park		GEOLOGICAL MARKS	Lower Palaeolithic to Middle Palaeolithic	Kent HER	FS	567000	168300	
3362	MWX20774		TQ 67 SE 277	Cropmarks, Westcourt Marshes		ENCLOSURE?	Bronze Age	Kent HER	MON			
3363	MWX20783		TQ 67 SW 405	Animal Bone at Station Quarter South, Ebbsfleet, Kent			Unknown	Kent HER	FS			
3364	MWX20794		TQ 67 SW 406	Roman features at Station Quarter South, Ebbsfleet, Kent		GULLY; POST HOLE; FEATURE?	Roman	Kent HER	MON			
3365	MWX20796		TQ 67 SW 408	Late Iron Age and Roman features at Station Quarter South, Ebbsfleet, Kent		DITCH	Late Iron Age to Roman	Kent HER	MON			
3366	MWX20809		TQ 67 SW 409	Wall structure at Station Quarter South, Ebbsfleet, Kent		WALL	Roman	Kent HER	MON			
3367	MWX20812		TQ 67 SW 410	23 Features at Station Quarter South, Ebbsfleet, Kent		FEATURE	Roman	Kent HER	MON			
3368	MWX20814		TQ 67 SW 434	Springhead area, surface finds of 3 Palaeolithic handaxes and a flake	Findspot	Findspot	Lower Palaeolithic to Middle Palaeolithic	Kent HER	FS	561700	172800	
3369	MWX20820		TQ 67 SW 606	Palaeolithic handaxe from near Wombwell Hall, Gravesend	Findspot	Findspot	Lower Palaeolithic to Middle Palaeolithic	Kent HER	FS	563070	172800	
3370	MWX20821		TQ 67 SW 439	One Tree Field, near Southfleet Station	Findspot	Findspot	Lower Palaeolithic to Middle Palaeolithic	Kent HER	FS	561340	172160	
3371	MWX20831		TQ 67 SW 411	Ditch at station Quarter South, Ebbsfleet, Kent		DITCH	Post Medieval	Kent HER	MON			
3372	MWX20832		TQ 67 SW 412	Findspot at station Quarter South, Ebbsfleet, Kent	Findspot	Findspot	Roman	Kent HER	FS			
3373	MWX20833		TQ 67 SW 413	Animal burrow at station Quarter South, Ebbsfleet, Kent		FEATURE	Unknown	Kent HER	MON			
3374	MWX20836		TQ 67 SE 280	A Palaeolithic handaxe and 2 Levallois flakes from Shorne.	Findspot	Findspot	Lower Palaeolithic to Middle Palaeolithic	Kent HER	FS	568890	171050	
3375	MWX20898		TQ 67 SW 420	Late Iron Age ditch and pits, Pepper Hill		DITCH; PIT	Late Iron Age	Kent HER	MON			

3376	MWX20917		TQ 67 SW 423	Mesolithic activity - Late Bronze Age - Early Iron Age activity, Stuart Road		PIT; POST HOLE; DITCH; FINDSPOT	Early Mesolithic to Early Iron Age	Kent HER	MON			
3377	MWX20918		TQ 67 SW 424	Late Iron Age - Roman Activity - Saxon, Stuart Road		FLOOR; DITCH; DRAINAGE DITCH?; DITCH; DITCH; PIT; STAKE HOLE; POST HOLE; BEAM SLOT?; POST HOLE; PIT	Early Iron Age to Early Medieval or Anglo-Saxon	Kent HER	MON			
3378	MWX20928		TQ 67 SW 428	Neolithic or Early Bronze Age features along a spring line east of Springhead.		POST BUILT STRUCTURE; POST HOLE; POST HOLE; PIT	Early Neolithic to Early Bronze Age	Kent HER	MON			
3379	MWX20930		TQ 67 SW 430	Enclosure ditch		ENCLOSURE; OVEN; PIT; DITCH	Roman	Kent HER	MON			
3380	MWX20931		TQ 67 SW 431	Denehole		DENE HOLE	Post Medieval	Kent HER	MON			
3381	MWX20932		TQ 67 SW 432	Denehole		DENE HOLE	Post Medieval	Kent HER	MON			
3382	MWX20935		TQ 66 NE 107	Early Bronze Age barrow, Cobham Golf Course		ROUND BARROW	Early Bronze Age	Kent HER	MON			
3383	MWX20936		TQ 66 NE 108	Late Bronze Age ditch, Cobham Golf Course		DITCH; TRACKWAY?	Middle Bronze Age to Late Bronze Age	Kent HER	MON			
3384	MWX20937		TQ 66 NE 109	Late Bronze Age settlement, Cobham Golf Course		UNENCLOSED SETTLEMENT; DITCH; PIT CLUSTER; POST HOLE	Late Bronze Age	Kent HER	MON			
3385	MWX20938		TQ 66 NE 110	Flint Scatter		LITHIC SCATTER	Bronze Age	Kent HER	MON			
3386	MWX20939		TQ 66 NE 111	Late Iron Age/Early Roman Ditch, Knights Place Farm		BOUNDARY DITCH	Late Iron Age to Roman	Kent HER	MON			
3387	MWX20942		TQ 66 NE 105	Brick Lined Pit, Cobham Park		ICEHOUSE?	Post Medieval to Modern	Kent HER	MON			
3388	MKE100520		TQ 67 SE 1252	Shooting Butts at former Milton Rifle Ranges, Shorne Marshes		SHOOTING STAND	Post Medieval	Kent HER	MON			
3389	MKE100537		TQ 67 SW 1481	Neolithic pits, Ebbsfleet		PIT	Early Neolithic	Kent HER	MON			
3390	MKE100537		TQ 67 SW 1481	VOID - Duplicate								
3391	MKE100538		TQ 67 SW 1482	Bronze Age field system, Ebbsfleet		TREE THROW; FIELD?	Early Bronze Age	Kent HER	MON			
3392	MKE100538		TQ 67 SW 1482	VOID - Duplicate								
3393	MKE100539		TQ 67 SW 1483	Iron Age ditches and pits, Ebbsfleet		DITCH	Iron Age	Kent HER	MON			
3394	MKE100539		TQ 67 SW 1483	VOID - Duplicate								
3395	MKE100540		TQ 67 SW 1484	Romano-British features, Ebbsfleet		FEATURE?	Roman	Kent HER	MON			
3396	MKE100540		TQ 67 SW 1484	VOID - Duplicate								
3397	MKE100541		TQ 67 SW 1485	Saxon Pits and Corn Dryers, Ebbsfleet		PIT; CORN DRYING KILN	Early Medieval or Anglo-Saxon	Kent HER	MON			
3398	MKE100541		TQ 67 SW 1485	VOID - Duplicate								
3399	MKE100542		TQ 67 SW 1486	Medieval features, Ebbsfleet		WELL; PIT	Medieval	Kent HER	MON			
3400	MKE100542		TQ 67 SW 1486	VOID - Duplicate								
3401	MKE100566		MKE100566	Copper alloy MOUNT	Findspot	Findspot	Unknown	Kent HER	FS			
3402	MKE89545		TQ 67 SW 1369	Medieval pits, North Kent Community Church, Springhead		PIT	Medieval	Kent HER	MON			
3403	MKE104304		TQ 67 SE 1	Mission Hall, Dickens Road, Denton, Gravesham		PLACE OF WORSHIP	Modern	Kent HER	BLD			
3404	MKE104305		TQ 67 SE 1006	Primitive Methodist chapel, The Street, Shorne		PLACE OF WORSHIP	Post Medieval to Modern	Kent HER	BLD			
3405	MKE104365		TQ 67 SW 105	Congregational Church, Princes Street, Gravesend		PLACE OF WORSHIP	Post Medieval to Modern	Kent HER	MON			
3406	MKE104432		TQ 67 SW 1488	Late Upper Palaeolithic flints, "Springhead Lower Floor", Ebbsfleet Valley		LITHIC WORKING SITE	Upper Palaeolithic	Kent HER	MON	561590	173080	
3407	MKE104463		MKE104463	Bevan's Pit, Northfleet			Unknown	Kent HER	MON			
3408	MKE104463		MKE104463	Bevan's Pit, Northfleet			Unknown	Kent HER	MON			
3409	MKE110549		MKE110549	Medieval copper alloy harness mount	Findspot	Findspot	Medieval	Kent HER	FS			
3410	MKE110550		MKE110550	Medieval copper alloy mount	Findspot	Findspot	Medieval	Kent HER	FS			
3411	MKE110551		MKE110551	Medieval copper alloy scabbard	Findspot	Findspot	Medieval to Post Medieval	Kent HER	FS			
3412	MKE110552		MKE110552	Medieval copper alloy jetton	Findspot	Findspot	Medieval	Kent HER	FS			
3413	MKE110553		MKE110553	Post Medieval copper alloy whistle	Findspot	Findspot	Post Medieval	Kent HER	FS			
3414	MKE110554		MKE110554	Roman copper alloy hair pin	Findspot	Findspot	Roman	Kent HER	FS			
3415	MKE110555		MKE110555	Roman copper alloy pendant	Findspot	Findspot	Roman to Early Medieval or Anglo-Saxon	Kent HER	FS			
3416	MKE110566		MKE110566	Medieval silver coin	Findspot	Findspot	Medieval	Kent HER	FS			
3417	MKE110568		MKE110568	Roman copper alloy coin	Findspot	Findspot	Roman	Kent HER	FS			
3418	MKE110574		MKE110574	Neolithic flint knife	Findspot	Findspot	Early Neolithic to Late Bronze Age	Kent HER	FS			
3419	MKE110579		MKE110579	Post Medieval copper alloy seal matrix	Findspot	Findspot	Post Medieval	Kent HER	FS			
3420	MKE110580		MKE110580	Roman copper alloy harness fitting	Findspot	Findspot	Roman	Kent HER	FS			
3421	MKE110582		MKE110582	Medieval silver coin	Findspot	Findspot	Medieval	Kent HER	FS			
3422	MKE110583		MKE110583	Post Medieval copper alloy coin	Findspot	Findspot	Post Medieval	Kent HER	FS			
3423	MKE110584		MKE110584	Iron Age copper alloy brooch	Findspot	Findspot	Late Iron Age to Roman	Kent HER	FS			
3424	MKE110587		MKE110587	Roman copper alloy coin	Findspot	Findspot	Roman	Kent HER	FS			
3425	MKE110588		MKE110588	Roman copper alloy coin	Findspot	Findspot	Roman	Kent HER	FS			
3426	MKE110589		MKE110589	Roman copper alloy coin	Findspot	Findspot	Roman	Kent HER	FS			
3427	MKE110590		MKE110590	Post Medieval copper alloy bell	Findspot	Findspot	Medieval to Post Medieval	Kent HER	FS			
3428	MKE110591		MKE110591	Post Medieval copper alloy buckle	Findspot	Findspot	Post Medieval	Kent HER	FS			
3429	MKE110594		MKE110594	Roman copper alloy coin	Findspot	Findspot	Roman	Kent HER	FS			
3430	MKE110595		MKE110595	Iron Age base silver coin	Findspot	Findspot	Late Iron Age to Roman	Kent HER	FS			
3431	MKE110597		MKE110597	Post Medieval copper alloy coin	Findspot	Findspot	Post Medieval	Kent HER	FS			
3432	MKE110598		MKE110598	Post Medieval copper alloy coin	Findspot	Findspot	Post Medieval	Kent HER	FS			
3433	MKE110599		MKE110599	Medieval silver coin	Findspot	Findspot	Medieval	Kent HER	FS			
3434	MKE110600		MKE110600	Roman copper alloy coin	Findspot	Findspot	Roman to Early Medieval or Anglo-Saxon	Kent HER	FS			
3435	MKE110601		MKE110601	Iron Age copper alloy brooch	Findspot	Findspot	Middle Iron Age	Kent HER	FS			
3436	MKE110603		MKE110603	Roman copper alloy brooch	Findspot	Findspot	Roman	Kent HER	FS			
3437	MKE110604		MKE110604	Medieval ceramic vessel	Findspot	Findspot	Medieval	Kent HER	FS			
3438	MKE110605		MKE110605	Roman copper alloy coin	Findspot	Findspot	Roman	Kent HER	FS			
3439	MKE110608		MKE110608	Iron Age copper alloy brooch	Findspot	Findspot	Middle Iron Age	Kent HER	FS			
3440	MKE110611		MKE110611	Post Medieval lead alloy mount	Findspot	Findspot	Medieval to Post Medieval	Kent HER	FS			
3441	MKE110613		MKE110613	Iron Age silver coin	Findspot	Findspot	Late Iron Age	Kent HER	FS			
3442	MKE110615		MKE110615	Palaeolithic flint chopper	Findspot	Findspot	Middle Palaeolithic to Late Neolithic	Kent HER	FS			
3443	MKE110617		MKE110617	Roman copper alloy coin	Findspot	Findspot	Roman	Kent HER	FS			
3444	MKE110618		MKE110618	Roman copper alloy coin	Findspot	Findspot	Roman	Kent HER	FS			
3445	MKE89781		TQ 67 SE 358	Crash site of Consolidated B24J Liberator		AIRCRAFT CRASH SITE; B24 LIBERATOR	Modern	Kent HER	CRA			
3446	MKE111069		TQ 76 NW 910	Possible Bronze Age postholes, ploughsoil and ardmarks		ARD MARKS; POST HOLE; BURIED SOIL HORIZON	Bronze Age	Kent HER	MON			
3447	MKE111091		TQ 67 SE 386	Former site of 'Monkin Tithe Barn', Thong		TITHE BARN	Medieval to Post Medieval	Kent HER	MON			
3448	MKE111134		TQ 66 NE 233	Early 19th century Wash House, Rose Cottage, Cobham		WASH HOUSE	Post Medieval to Unknown	Kent HER	BLD			
3449	MKE111180		TQ 67 SW 1493	Single small sherd of Neolithic pottery, Springhead	Findspot	Findspot	Neolithic	Kent HER	FS			

3450	MKE111553		TQ 67 SW 1495	Romano-British pits and finds, Wingfield Bank Farm		PIT	Roman	Kent HER	MON			
3451	MKE111666		TQ 67 SE 16	Site of the National School, Raphael Road, Gravesend		NATIONAL SCHOOL	Post Medieval	Kent HER	MON			
3452	MKE99903		TQ 67 SW 1440	One (very fine) Palaeolithic handaxe from Ebbsfleet, Station Quarter South, TP 25		OCCUPATION SITE	Lower Palaeolithic	Kent HER	FS	561100	173485	
3453	MKE1670		TQ 67 SW 44	Roman bronze objects	Findspot	Findspot	Roman	Kent HER	FS			
3454	MKE112171		TQ 67 SW 1545	Site of Princes Street School, Kempthorne Street, Gravesend, Gravesham		SCHOOL	Post Medieval to Modern	Kent HER	MON			
3455	MKE100245		TQ 77 SW 1086	Wood bank enclosures, Court Wood		ENCLOSURE	Unknown	Kent HER	MON			
3456	MKE100308		TQ 67 SW 1477	Roman roadside settlement, Springhead		SETTLEMENT	Roman	Kent HER	MON			
3457	MKE1358		TQ 66 NE 17	The Mount		BOWL BARROW	Late Neolithic to Late Bronze Age	Kent HER	MON			
3458	MKE1364		TQ 66 NE 23	Cobham Roman Villa		VILLA; WELL; BARN?; BATHS; HYPOCAUST; TESSELLATED FLOOR	Roman	Kent HER	MON			
3459	MKE1432		TQ 66 NW 41	Probable deserted medieval village of Cossington		DESERTED SETTLEMENT	Medieval	Kent HER	MON			
3460	MKE15479		TQ 66 NE 59	World War II Heavy Anti-aircraft gunsite (TS15), 250m east of Cobhambury Farm		ANTI AIRCRAFT BATTERY; ANTI AIRCRAFT BATTERY	Modern	Kent HER	MON			
3461	MKE1606		TQ 67 SE 80	Linear features - cropmark		LINEAR FEATURE	Unknown	Kent HER	MON			
3462	MKE1613		TQ 67 SE 87	Ring ditches - possible barrows, cropmarks		ROUND BARROW	Bronze Age	Kent HER	MON			
3463	MKE1631		TQ 67 SW 5	Gravesend Blockhouse (Remains of)		BLOCKHOUSE; MAGAZINE	Medieval to Post Medieval	Kent HER	MON			
3464	MKE1713		TQ 67 SW 89	Walled Roman Cemetery, Springhead, Southfleet		WALLED CEMETERY; INHUMATION; CREMATION	Roman	Kent HER	MON			
3465	MKE20241		TQ 67 SW 276	Watercress beds, Springhead evaluation, Gravesend, Kent		WATERCRESS BED?	Post Medieval	Kent HER	MON			
3466	MKE20533		TQ 67 SW 330	Two large features detected by resistivity survey south of the A2 at Springhead		FEATURE	Roman	Kent HER	MON			
3467	MKE2678		TQ 77 SW 14	Church of St Giles and the deserted medieval village of Merston?		DESERTED SETTLEMENT; CHURCH	Medieval	Kent HER	MON			
3468	MKE43327		TQ 77 SW 176	System of enclosures aligned along a drove way running north-south		ENCLOSURE; POST HOLE?; TRACKWAY	Unknown	Kent HER	MON			
3469	MKE43966		TQ 67 SE 289	Riverside Leisure, Gravesend		PUBLIC PARK; GARDEN	Modern	Kent HER	LND			
3470	MKE43970		TQ 67 SW 474	Wombwell Park, Gravesend		RECREATION GROUND; BOWLING GREEN; CRICKET PITCH; TENNIS COURT; ROSE GARDEN	Modern	Kent HER	LND			
3471	MKE43973		TQ 67 SE 290	Terrace Gardens, (former site), Gravesend		GARDEN	Post Medieval to Modern	Kent HER	MON			
3472	MKE78700		TQ 67 SW 521	A Neolithic/Bronze Age Pit, Coldharbour Road, Gravesham		PIT	Early Neolithic to Late Bronze Age	Kent HER	MON			
3473	MKE80570		TQ 67 SW 1360	Large early medieval cemetery, Springhead, Gravesend		INHUMATION CEMETERY; CREMATION CEMETERY?; EXTENDED INHUMATION; BARROW; RING DITCH; ENCLOSURE	Early Medieval or Anglo-Saxon	Kent HER	MON			
3474	MKE9014		TQ 67 SE 210	Submarine mining establishment, Shorne		SUBMARINE MINE DEPOT; SUBMARINE MINE DEPOT; SITE	Post Medieval to Modern	Kent HER	MON			
3475	MKE99355		TQ 76 SW 1384	2nd century Roman temple preserved beneath slip-road, Springhead		TEMPLE; POST HOLE; PIT; OVEN	Roman	Kent HER	MON			
3476	MKE99356		TQ 67 SW 1384	Possible late iron age processional way, Springhead		TRACKWAY	Late Iron Age	Kent HER	MON			
3477	MKE99356		TQ 67 SW 1384	VOID - Duplicate								
3478	MKE99356		TQ 67 SW 1384	VOID - Duplicate								
3479	MKE99356		TQ 67 SW 1384	VOID - Duplicate								
3480	MKE99356		TQ 67 SW 1384	VOID - Duplicate								
3481	MKE99356		TQ 67 SW 1384	VOID - Duplicate								
3482	MKE99357		TQ 67 SW 1385	Late iron Age enclosure, Springhead		ENCLOSURE; DITCH; PIT; ROUND HOUSE (DOMESTIC); POST HOLE; HEARTH; POST HOLE; ENCLOSURE	Late Iron Age to Roman	Kent HER	MON			
3483	MKE99362		TQ 67 SW 323	Approximate location of springs and ritual pool in early Roman period, Springhead, Northfleet		SPRING	Late Iron Age to Roman	Kent HER	MON			
3484	MKE99365		TQ 67 SW 1388	Early Roman road leading to ritual pool, Springhead, Northfleet		ROAD; FLOOR; DITCH	Roman	Kent HER	MON			
3485	MKE99370		TQ 67 SW 1391	Mid-Roman temple building, Springhead, Northfleet		TEMPLE?; PIT; FENCE; WATER TANK; POST HOLE; DRAIN; BURIAL	Roman	Kent HER	MON			
3486	MKE99375		TQ 67 SW 1392	Early Roman trackway Springhead, Northfleet		TRACKWAY	Roman	Kent HER	MON			
3487	MKE99383		TQ 67 SW 1401	Mid-Roman wall and possible building, Springhead, Northfleet		WALL; POST HOLE; COLONNADE	Roman	Kent HER	MON			
3488	MKE99383		TQ 67 SW 1401	VOID - Duplicate								
3489	MKE99384		TQ 67 SW 1395	Roman pit alignment, Springhead, Northfleet		PIT ALIGNMENT; PIT; ANIMAL BURIAL	Roman	Kent HER	MON			
3490	MKE99385		TQ 67 SW 1396	Roman structure, Springhead, Northfleet		BUILDING; OVEN; HEARTH; YARD	Roman	Kent HER	MON			
3491	MKE99386		TQ 67 SW 1402	Enclosing ditch to Roman sanctuary complex, Springhead, Northfleet		DITCHED ENCLOSURE; INHUMATION	Roman	Kent HER	MON			
3492	MKE99386		TQ 67 SW 1402	VOID - Duplicate								
3493	MKE99389		TQ 67 SW 1398	Junction in Roman Watling Street, Springhead, Northfleet		ROAD; DITCH; METALLED SURFACE	Roman	Kent HER	MON			
3494	MKE99390		TQ 67 SW 1399	Possible bath-house, Springhead, Northfleet		BATH HOUSE	Roman to Unknown	Kent HER	MON			
3495	MKE99392		TQ 67 SW 1403	Roman fence-lines / property boundaries, Springhead		FENCE	Roman	Kent HER	MON			
3496	MKE99392		TQ 67 SW 1403	VOID - Duplicate								
3497	MKE99393		TQ 67 SW 1404	Semi-sunken feature Roman building, Springhead		BUILDING; OVEN?; HEARTH?; PIT; POST HOLE; INHUMATION; METALLED SURFACE	Roman	Kent HER	MON			
3498	MKE99395		TQ 67 SW 1405	'Property 1' at Roman settlement, Springhead		BOUNDARY	Roman	Kent HER	MON			
3499	MKE99397		TQ 67 SW 1407	'Property 2' at Roman settlement, Springhead		BOUNDARY; POST HOLE; PIT; HEARTH	Roman	Kent HER	MON			
3500	MKE99400		TQ 67 SW 1409	'Property 3' at Roman settlement, Springhead		GULLY; BOUNDARY; PATH; DITCH; HEARTH; PIT; YARD; FENCE; INHUMATION; STRUCTURE; WELL; INHUMATION	Roman	Kent HER	MON			
3501	MKE99401		TQ 67 SW 1410	'Property 4' at Roman settlement, Springhead		BUILDING; HEARTH; YARD; FENCE; GATE?; PIT; WELL; STORAGE TANK; POST HOLE; BOUNDARY; PATH; BUILDING; STORAGE TANK; SHELTER	Roman	Kent HER	MON			
3502	MKE99402		TQ 67 SW 1412	'Property 5' at Roman settlement, Springhead		DITCH; MIDDEN; INHUMATION; BOUNDARY; PIT; GULLY; POST HOLE; FENCE?	Roman	Kent HER	MON			
3503	MKE99403		TQ 67 SW 1413	'Property 6' at Roman settlement, Springhead		BOUNDARY; BUILDING; PIT; POST HOLE; FLOOR; YARD	Roman	Kent HER	MON			
3504	MKE99404		TQ 67 SW 1414	Romano-British building within 'Property 7' at Roman settlement, Springhead		BOUNDARY; BUILDING; PIT; FENCE; FLOOR; HEARTH; YARD	Roman	Kent HER	MON			
3505	MKE99405		TQ 67 SW 1415	'Property 8' at Roman settlement, Springhead		BOUNDARY; BUILDING?; FENCE; PIT; GULLY; POST HOLE; OVEN?	Roman	Kent HER	MON			
3506	MKE99407		TQ 67 SW 1416	'Property 9' at Roman settlement, Springhead		BOUNDARY; DITCH; OVEN?; FENCE; YARD; PIT	Roman	Kent HER	MON			
3507	MKE99408		TQ 67 SW 1417	'Property 10' including blacksmiths workshop at Roman settlement, Springhead		DITCH; POST HOLE; PIT; STRUCTURE; BOUNDARY; BLACKSMITHS WORKSHOP	Roman	Kent HER	MON			

3508	MKE99409		TQ 67 SW 1418	'Property 11' at Roman settlement, Springhead		DITCH; HEARTH; STRUCTURE; YARD; POST HOLE; PIT; FENCE; BOUNDARY	Roman	Kent HER	MON			
3509	MKE99410		TQ 67 SW 1419	'Property 12' at Roman settlement, Springhead		AISSLED BARN; PIT; QUARRY; BOUNDARY; GRUBENHAUS; CEMETERY; INHUMATION	Roman	Kent HER	MON			
3510	MKE99424		TQ 67 SW 1421	'Property 7' at Roman settlement, Springhead		BOUNDARY; PIT; FENCE; YARD	Roman	Kent HER	MON			
3511	MKE99428		TQ 67 SW 1422	1st/2nd century aisled barn, Springhead		PIT; AISSLED BARN	Roman	Kent HER	MON			
3512	MKE99923		TQ 67 SW 1445	Roman northern 'viewing platform', Springhead, Northfleet		CEREMONIAL PLATFORM; CORN DRYING OVEN?	Roman	Kent HER	MON			
3513	MKE99924		TQ 67 SW 1446	Roman south 'viewing platform', Springhead, Northfleet		CEREMONIAL PLATFORM; PIT; POST HOLE; GULLY; INHUMATION	Roman	Kent HER	MON			
3514	MKE99945		TQ 67 SW 1454	Middle Saxon inhumation cemetery, Springhead		INHUMATION CEMETERY; GRAVE	Early Medieval or Anglo-Saxon	Kent HER	MON			
3515	MKE99966		TQ 67 SW 1455	Large medieval trackway, Springhead		DITCH; TRACKWAY	Medieval	Kent HER	MON			
3516	MKE99978		TQ 67 SW 1467	Undated later prehistoric ditch, Ebbsfleet		DITCH	Later Prehistoric	Kent HER	MON			
3517	MKE99979		TQ 67 SW 1468	Early Roman gully, Ebbsfleet		GULLY	Roman	Kent HER	MON			
3518	MKE111183		TQ 67 SE 1252	Ring ditch cropmark, 325m east of Green Farm Lane, Lower Shorne		RING DITCH	Prehistoric	Kent HER	MON			
3519	MWX19229		TQ 67 SW 1051	Neolithic flints and pottery (and possibly Mesolithic flint scatter), Ebbsfleet Site 2		LITHIC WORKING SITE; LITHIC WORKING SITE	Early Mesolithic to Late Neolithic	Kent HER	MON			
3520	MKE111952		TQ 67 SW 1520	Early Roman metal road west of Northfleet Roman villa, Northfleet - Road		ROAD	Roman	Kent HER	MON			
3521	MKE111953		TQ 67 SW 1521	Early Roman metal road west of Northfleet Roman villa, Northfleet - Gullies		GULLY	Roman	Kent HER	MON			
3522	MKE111953		TQ 67 SW 1521	VOID - Duplicate								
3523	MKE111953		TQ 67 SW 1521	VOID - Duplicate								
3524	MKE20283		TQ 67 SW 300	Medieval Boundary Ditch, Ebbsfleet Valley		BOUNDARY DITCH	Medieval	Kent HER	MON			
3526	Headland 2019 Geophysical survey			Ring ditch - poss. round barrow, cropmark	Feature; Cemetery?	Round barrow; pit	Bronze Age	Research		567245	172393	
3527	Headland 2019 Geophysical survey			Ring ditch - poss. round barrow, cropmark	Feature; Cemetery?	Round barrow; pit	Bronze Age	Research		567298	172400	
3528	Cobham Hall estate map 1759			Field boundary and former road, also former eastern boundary of the manor of West Chalk (West Court) as shown on by a map dated 1759 showing outlying portions of the Cobham Hall estate, held in the Medway Archives (U565/P7). North part still extant, raised bank and tree line.	Field; Feature	Field boundary; ditch	Medieval to Post-Medieval	Research		567579	172448	
3529	Cobham Hall estate map 1759			Field boundary and former road, also former eastern boundary of the manor of East Chalk as shown on by a map dated 1759 showing outlying portions of the Cobham Hall estate, held in the Medway Archives (U565/P7). This also signified the boundary between the medieval parishes of Chalk and Shorne. North part still extant - raised bank.	Field; Feature	Field boundary; ditch	Medieval to Post-Medieval	Research		568171	171821	
3530	Headland 2019 Geophysical survey			A rectilinear enclosure orientated roughly north-south located north of the Shorne-Ifield Road		Enclosure	Unknown	Research		567605	170986	
3531	Shorne tithe map 1842 and later 19th and 20th century OS maps			A cottage was located in LandParcel 90 of the site just west of Brewers Lane. It is shown on the 1842 tithe map of Shorne and on the late 19th century and 20th century OS maps as Boghurst Cottage. This cottage is still extant? - unconfirmed	Building	Building	Post-Medieval	Research		568382	169756	
3532	Shorne tithe map 1842 and later 19th century OS maps			A park pale line forming the south-eastern edge of the parish of Shorne shown on the 1842 tithe map and as a hedgerow on later maps. Removed by the later 20th century	Boundary	Park Pale	Medieval to Post-Medieval	Research		569914	169740	
3533	TQ 67 SE 326			During Channel Tunnel Rail Link works carried out by the Museum of London Archaeology Service three groups of Iron Age pits were found. This is where the westerly of the three pits clusters was found. Pottery and briquetage were found within the pits. The briquetage was in the form of final transport containers, indicating salt was being brought to the area. One pit contained a near complete La Tène I brooch dated to the 4th to 3rd centuries BC. A possible awl and two sharpening tools were also found. Oxford Wessex Archaeology Joint Venture. 2006. The prehistoric, Roman and medieval landscape at Tollgate, Cobham, Kent.	Feature	Pit	Iron Age	Research		565197	170605	
3534	TQ 67 SE 326			During Channel Tunnel Rail Link works carried out by the Museum of London Archaeology Service three groups of Iron Age pits were found. This is where the easterly of the three pits clusters were found. Pottery and briquetage were found within the pits. The briquetage was in the form of final transport containers, indicating salt was being brought to the area. One pit contained a near complete La Tène I brooch dated to the 4th to 3rd centuries BC. A possible awl and two sharpening tools were also found. Oxford Wessex Archaeology Joint Venture. 2006. The prehistoric, Roman and medieval landscape at Tollgate, Cobham, Kent.	Feature	Pit	Iron Age	Research		565197	170605	
3535	TQ 67 SE 350			Prehistoric and medieval features along the A2 Pepperhill to Cobham widening scheme, Bodley's Yard. Bodley's Yard had 3 evaluation trenches and a watching brief which concluded a series of medieval or later field boundaries perpendicular to Watling street and some uncertified pits and post holes. Oxford Archaeology. 2009. A2 Pepperhill to Cobham Widening Scheme: Archaeological Post-excavation Assessment Report and Update Project Design: Volumes 1-3. More detailed split of gaz 1547.	Post hole; boundary ditch		Medieval	Research		565830	170000	
3536	Cobham tithe map and later 19th century OS maps			The Cobham tithe map of 1845 shows a road which starts at Watling Street then continued south-west and forks into two. Both forks are aligned roughly NE-SW and they continue to The Street in Cobham. Since Cobham was established by the early 13th century these roads may be medieval.	Road	Road	Medieval to Post-Medieval	Research				

3537	CAT 2007	EKE17456		Enclosure and linear features. A 2006 geophysical survey by GSB projection identified several linear features and two rectilinear enclosures within the proposed Jeskyns Community Wood. The northernmost of the two enclosures was aligned WNW-ESE and was located just west of a NNE-SSW linear feature which may have formed part of a boundary or a trackway. This enclosure was not targeted by trial trenching but the other rectilinear enclosure to the south was targeted by trial trenching (CAT 2007) and several features within it were dated to the first to 2nd century AD. It is possible that this undated enclosure could also date to the early Roman period. Another NNE-SSW aligned linear feature was recorded c.150m west of enclosure and may be associated. This may be a boundary ditch defining a field system associated with the enclosure.	Enclosure; Feature	Enclosed settlement	Unknown	Research				
3538	CAT 2007	EKE19589 and EKE17456		A 2006 geophysical survey by GSB projection identified several linear features and two rectilinear enclosures within the proposed Jeskyns Community Wood. This was followed by a trial trench evaluation which targeted some of the features identified by the survey. The southernmost rectilinear enclosure and an associated linear feature to the east was targeted by Trenches 24-32 of a trial trench evaluation in 2006 by Canterbury Archaeological Trust (CAT 2007). The conditions were challenging and in several cases the linear features identified by the geophysical survey were not identified within the trenches. However in Trench 30 the terminal end of ditch was recorded along with a posthole. First to second century pottery was reordered on the surface of both of these features. A NNE-SSW aligned ditch was also recorded within Trench 32 which matched the alignment of the geophysical survey results.	Enclosure; Feature	Enclosed settlement	Roman	Research				
3540	HOWE Cropmark data?			Parallel linear features in Kent Cropmark data	Feature; Cropmark	Linear Features		Research				
3541	OS map first edition of 1872			North-south linear within Land Parcel 94 shown on OS map first edition of 1872	Field Boundaty	Field Boundaty	Post-Medieval	Research		569918	170014	
3542	Info from Kent HER - check ref with new data			A medieval silver coin found during metal detecting	Findspot	Findspot	Medieval			569698	169779	
3543	Info from Kent HER - check ref with new data			A post-medieval Cu alloy token found during metal detecting	Findspot	Findspot	Post-Medieval			569866	169829	
3544	Mayfield 2012			A large assemblage of struck flints, some clearly Mesolithic, were recovered by fieldwalking and test pitting in Shorne Woods Country Park just north of the site. Over 3000 flints have been collected, and although these have not been found in situ, a number of flint scatters have been recorded. The material was recovered by volunteers of the Shorne HubCAP project, and has not yet been published (Mayfield 2012).	Findspot	Findspot	Mesolithic			568115	170059	
3545	MKE114355			Mesolithic site on the Burnett, north of Inn on the Lake	Findspot	Findspot	Mesolithic			567597	170048	
3546	Info from Kent HER - check ref with new data			A sub-circular enclosure located just west of Bowesden Lane identified as a cropmark. Possibly later prehistoric in date	Enclosure; Feature	Enclosed settlement	Unknown	Research		569790	169970	
4023				Higham Pits, "Brown's findings" - pits between Dartford and Higham, gravels resting on Chalk, levels ranging from 70 ft to 105 ft OD (Stopes 1895b)				FS		570950	172800	
4035	MKE1440			Nursted/Nurstead, general area - "broken implements of Palaeolithic type" found by W Whitaker (Evans - 1872: 533 & 1897: 611)				FS		564200	168200	
4036	MKE1525			Broadness - handaxe (crude/roughout) and flake dredged from Thames bed				FS		560500	176800	
4037	MKE1716			Palaeolithic handaxes from Bevan's Wash-pit, opposite New Barn farmhouse [Treadwell's]				FS		561020	173520	
4038	MKE1727			Palaeolithic handaxe from near New Barn Farm House [Treadwell's]				MON		561100	173800	
4039	MKE2330			Rochester, Strood Hill				FS		572200	169400	
4040	MKE2606			Palaeolithic handaxes found on foreshore between Cliffe Creek and Lower Hope Point, Cliffe				FS		571000	178000	
4041	MKE39905			Cuxton, Ranscombe				FS		571100	167700	
4042	MKE39923			Higham, Whitehouse Farm, TP 9				MON		572315	171890	
4043	MKE43400			Palaeolithic (Clactonian) HS1 elephant butchery site, Southfleet Road, Ebbsfleet				MON		561160	173270	
4044	MKE97553			Lower Palaeolithic 'Clactonian' occupation surface, Ebbsfleet Green				MON		561055	173305	
4045	MKE97555			Ebbsfleet Green LUP (Long Blade) scatter				MON		560901	173274	
4046	MKE99904			PEFS - Hoxnian lake-bed sediments with ostracod and mollusc remains - Ebbsfleet, Station Quarter South, TP 31				PEFS		561178	173305	
4047	MKE99904			PEFS - Hoxnian lake-bed sediments with ostracod and mollusc remains - Ebbsfleet, Station Quarter South, TP 33				PEFS		561251	173321	
4048	MKE99905			Northfleet Shore				FS		563480	174500	
4049	MKE99907			Surface finds of one handaxe and some debitage from brickearth bank cutting to north of HS1 elephant site				FS		561130	173450	
4050	MWX20789			Meopham, general area - "broken implements of Palaeolithic type" found by W Whitaker (Evans - 1872: 533 & 1897: 611)				FS		564500	166100	
4051	MWX20815			Gravesend (Milton), Windmill Hill				FS		564890	173335	
4052	MWX20816			Gravesend, 12 handaxes and two debitage in various museums.				FS		565000	174000	
4053	MWX20835			Gravesend, Chalk - gravel pits to east of Chalk, north side of Higham Road, at Filborough				MON		568480	173190	
4054	MWX20837			Three Pal HAs from Higham: one in Cambridge Museum (A and E), and two in Maidstone - one of these latter from unlocated site of "Grain Pit"				FS		570170	173450	
4055	MWX20863			Palaeolithic handaxe and debitage finds near Treadwell's Farm [= New Barn Farm]				FS		561240	173440	
4056	MWX20867			Higham, "Odgers Street" - not located, grid reference given for general spot on higher ground between Chequers Street and Higham [aka Church Street in early 20th C]				FS		571600	173200	
4057	MWX20876			Palaeolithic handaxes (and other flint artefacts) from fluvial (Ebbsfleet) gravel capping the sequence at the HS1 Southfleet Road "Ebbsfleet elephant" site				MON		561175	173260	
4058	MWX20959			Baker's Hole Palaeolithic (Levallois) site (Southfleet Pit, NW corner), Ebbsfleet valley - Levallois cores, flakes and waste debitage, with associated mammalian remains				MON		561425	173875	
4059	MKE76148		TQ 67 SE 1236	SLEMISH		WATERCRAFT; WRECK	Modern	Kent HER				

4060	MKE90973		TQ 67 SW 624	Bronze Age funerary features, A2 Activity Park, Gravesend		RING DITCH; CROUCHED INHUMATION; CREMATION	Middle Bronze Age to Late Bronze Age	Kent HER				
4061	MWX20929		TQ 67 SW 429	Late Bronze Age Pit		PIT	Late Neolithic to Early Bronze Age	Kent HER				
4062	MKE110575		MKE110575	Bronze Age copper alloy awl		FINDSPOT	Middle Bronze Age to Early Medieval or Anglo-Saxon	Kent HER				
4063	MKE110576		MKE110576	Roman copper alloy seal box		FINDSPOT	Roman	Kent HER				
4064	MKE113261		MKE113261	Medieval silver coin		FINDSPOT	Medieval	Kent HER				
4065	413196			Site of rectangular building seen on air photograph.				Historic England Archive				
4066	1473565			VOID - Duplicate								
4067	1473579			VOID - Duplicate								
4069	413698			VOID - Duplicate								
4070	1415987			HEAVY ANTI AIRCRAFT BATTERY TS17				Historic England Archive				
4072	413718			VOID - Duplicate								
4073	1575833			Cropmarks of fragments of ditch and pits of uncertain date visible on aerial photographs.				Historic England Archive				
4074	1417722			VOID - Duplicate								
4075	411433			VOID - Duplicate								
4076	542164			THE STORES				Historic England Archive				
4077	416909			HIGHAM AND ROSES WINDMILL				Historic England Archive				
4078	1064451			GRAVESEND HOSPITAL				Historic England Archive				
4082	1474323			HIGHAM HILL HEAVY ANTI AIRCRAFT BATTERY				Historic England Archive				
4087	413601			Roman pottery found near Gravesend in 1844.				Historic England Archive				
4088	413674			Neolithic polished axe found at Gravesend. Now in the Chantry Museum, Gravesend.				Historic England Archive				
4089	967254			BRITANNIA		Wreck		Historic England Archive				
4090	1545637			The slight earthworks of this probable post medieval quarry can be seen on lidar taken in 2007. These shallow remains are now incorporated in to an arable field north-west of Higham. It was mapped from aerial photographs as part of the English Heritage:				Historic England Archive				
4091	1545672			The slight earthwork remains of a post medieval field boundary can be seen on lidar taken in 2007. This bank is situated on The Mount at Higham. The main earthwork is aligned east-west and most of its length is followed by a path which was in 1896 also t				Historic England Archive				
4092	1545601			The eroded earthworks of post medieval field boundaries and chalk pits can be seen on aerial photographs taken in 1952. These were situated to the north-west of Little Hermitage. Most of these were presumably levelled in the construction of the junction				Historic England Archive				
4096	897490			SIGYN		Wreck		Historic England Archive				
4097	1435030			1726 wreck of cargo vessel which foundered in Gravesend Reach on her passage to central London with cod for Billingsgate fish market; a wooden craft, described simply as a "boat", so that her propulsion is unknown.				Historic England Archive				
4098	1547934			The cropmarks of two ditches of uncertain date can be seen on aerial photographs taken in 1980 and 2011. These are situated to the east of Higham and were mapped from aerial photographs as part of the English Heritage: Hoo Peninsula Landscape Project.				Historic England Archive				
4100	1545605			The cropmark of a possible post medieval ditch or hollow way can be seen on aerial photographs taken in 1980. This circa 190m long feature is situated to the south -west of Hill Farm. A second cropmark circa 23m long is at the northern end and runs paral				Historic England Archive				
4103	1081328			Findspot of twelve Lower Palaeolithic handaxes and two flakes.				Historic England Archive				
4104	413603			Iron Age coins found in or near Gravesend				Historic England Archive				
4105	413724			C16th clay pipes found at Blackhouse Fort.				Historic England Archive				
4106	1382785			NEPHALITE				Historic England Archive				
4108	542958			VOID - Duplicate								
4109	413188			Palaeolithic implement found by W Wtaker of the Geological society in the parish of Cobham.				Historic England Archive				
4110	1554258			A WW2 defended area incorporating the 19th century fort of Shornemead. The defended area comprised cells of barbed wire entanglements around the old fort and wartime emplacements including coastal and emergency gun batteries and a number of pillboxes.				Historic England Archive				
4111	416917			The earthworks of two quarries can be seen on aerial photographs taken in 1950. These were situated to the north of Chapter Farm. These have subsequently been levelled and one appears as a square cropmark on aerial photographs taken in 2007.				Historic England Archive				
4112	1544099			A length of ditch of uncertain date seen as a cropmark and mapped from aerial photographs as part of the English Heritage: Hoo Peninsula Landscape Project.				Historic England Archive				
4113	416912			The cropmark remains of a large incomplete ditch-defined rectilinear enclosure and associated linear ditches of uncertain date mapped from aerial photographs as part of the English Heritage: Hoo Peninsula Landscape Project. The enclosure measures 45m x 6				Historic England Archive				
4114	1545603			The cropmark of a possible post medieval hollow way can be seen on aerial photographs taken in 1977. The main cropmark is 180m long and is aligned approximately east-west between TQ 7196 7116 and TQ 7214 7113. This is on the same alignment as an existin				Historic England Archive				
4117	1482531			MILTON BARRACKS				Historic England Archive				
4118	413157			Bronze axe				Historic England Archive				
4119	1047847			RUSSET GALLY				Historic England Archive				
4120	1183811			PRETTY SALLY				Historic England Archive				
4121	1397083			1805 wreck of British collier which foundered near Gravesend following a collision, on her passage to London with coal; a wooden sailing vessel.				Historic England Archive				
4122	1434909			1735 wreck of an English ferry boat which capsized following a collision on her way to Gravesend with passengers. She was constructed of wood.				Historic England Archive				
4123	1550463			The earthworks of a possible post medieval chalk pit can be seen on aerial photographs taken in 2007. This chalk pit is situated to the east of Shorne and can be seen as a slight depression. It was mapped from aerial photographs as part of the English He				Historic England Archive				
4124	1547933			The cropmarks of a possible enclosure and ditch of uncertain date can be seen on aerial photographs taken in 2011. These fragmentary cropmarks describe a rectilinear feature and are situated to the east of Higham. A curving cropmark on the north side of				Historic England Archive				
4125	1545606			The cropmarks of a possible Iron Age or Roman enclosure can be seen on aerial photographs taken in 2007. The near-square ditch defined enclosure is close to the foot of Telegraph Hill. It is approximately 48m square although the south-eastern and north-e				Historic England Archive				
4126	1545660			The cropmark of a probable post medieval field boundary ditch can be seen on aerial photographs taken in 2004. The remains of this ditch which is to the east of Higham can be seen for circa 380m. Its most northerly point is to the south of White House Fa				Historic England Archive				

4129	413602			Bronze Age axe found in Gravesend.				Historic England Archive				
4130	1550295			A group of Second World War allotments can be seen on aerial photographs taken in 1946. These allotments were situated along the northern edge of the playing field off East Milton Road. These allotments were created as part of the Dig for Victory campaign				Historic England Archive				
4132	1547935			The cropmarks of two ditches of uncertain date can be seen on aerial photographs taken in 2011. These are situated to the east of Higham and were mapped from aerial photographs as part of the English Heritage: Hoo Peninsula Landscape Project.				Historic England Archive				
4135	1254241			LADY BLESSINGTON				Historic England Archive				
4136	1393685			In 1315 Edward II acquired the manor of Gravesend following the death of Joan de Crammaville. Edward spent lavishly on the house, apparently rebuilding the old manor house. The building works were completed by 1368, and a new wharf was begun in 1369. By				Historic England Archive				
4138	413189			Early Medieval Sceatta				Historic England Archive				
4139	1547936			The cropmarks of a ditch of uncertain date can be seen on aerial photographs taken in 2004. These are situated to the east of Higham and were mapped from aerial photographs as part of the English Heritage: Hoo Peninsula Landscape Project.				Historic England Archive				
4140	1547929			A group of linear cropmarks of uncertain date can be seen on aerial photograph taken in 2004. These are situated to the east of Higham and were mapped from aerial photographs as part of the English Heritage: Hoo Peninsula Landscape Project.				Historic England Archive				
4142	501850			ROSHERVILLE STATION				Historic England Archive				
4143	413125			IA coins				Historic England Archive				
4144	1545678			The slight earthwork remains of a post medieval field boundary can be seen on lidar taken in 2007. This bank is situated to the west of The Mount at Higham and is centred on TQ 7093 7188. This earthwork is aligned approximately east-west and for most of				Historic England Archive				

9 Annexes

10 Abbreviations and Glossary

ADS Archaeology Data Service. Digital archaeological archive

CDM Construction Design Manual. Health and safety guidance for the construction industry

CPD Continuing Professional Development

ClfA Chartered Institute for Archaeologists

DBA Desk Based Assessment. Detailed assessment of archaeology and other aspects of the historic environment

DCO Development Consent Order

EIA Environmental Impact Assessment. Detailed study of environmental impacts as directed under the The Town and Country Planning (Environmental Impact Assessment) Regulations 2017 following on from EU Directive EIA Directive (85/337/EEC)

ES Environmental Statement. The principal environmental report detailing environmental impacts within an EIA

GPS Global Positioning System

HER Historic Environment Record

LTC Lower Thames Crossing

MCfA Member of the Chartered Institute for Archaeologists

MoRPHE Management of Research Projects in the Historic Environment

NMP National Mapping Programme. A study of aerial photographs and digitisation of resulting data into GIS. Originally funded by Historic England

OASIS Online Access to the Index of archaeological investigations.
The OASIS project brings together a number of strategic partners: the Archaeology Data Service, Historic England, Historic Environment Scotland, and the Royal Commission on the Ancient and Historical Monuments of Wales under the umbrella of the University of York

OCN Old County Number. Historic England's reference for material that is not readily-available online and may represent historic archaeological work that consists of paper archives or has yet to be formally reported on

PINS Planning Inspectorate

RAMS Risk Assessment Method Statement

SMC Scheduled monument consent

TDR Trusted Digital Repository

UKIC United Kingdom Institute for Conservation

WSI Written Project of Investigation. A detailed method statement for archaeological work

WSL - Western Southern Link
The Western Southern Link (WSL) is an alternative for Short List Routes 2, 3 and 4 to the south of the River Thames. The route would connect into the A2 to the east of Gravesend and would go to the west of Thong and Shorne and east of Chalk towards Church Lane and Lower Higham Road. This route could connect into any of the Routes 2, 3 and 4 north of the river utilising all the crossing options for these route options.

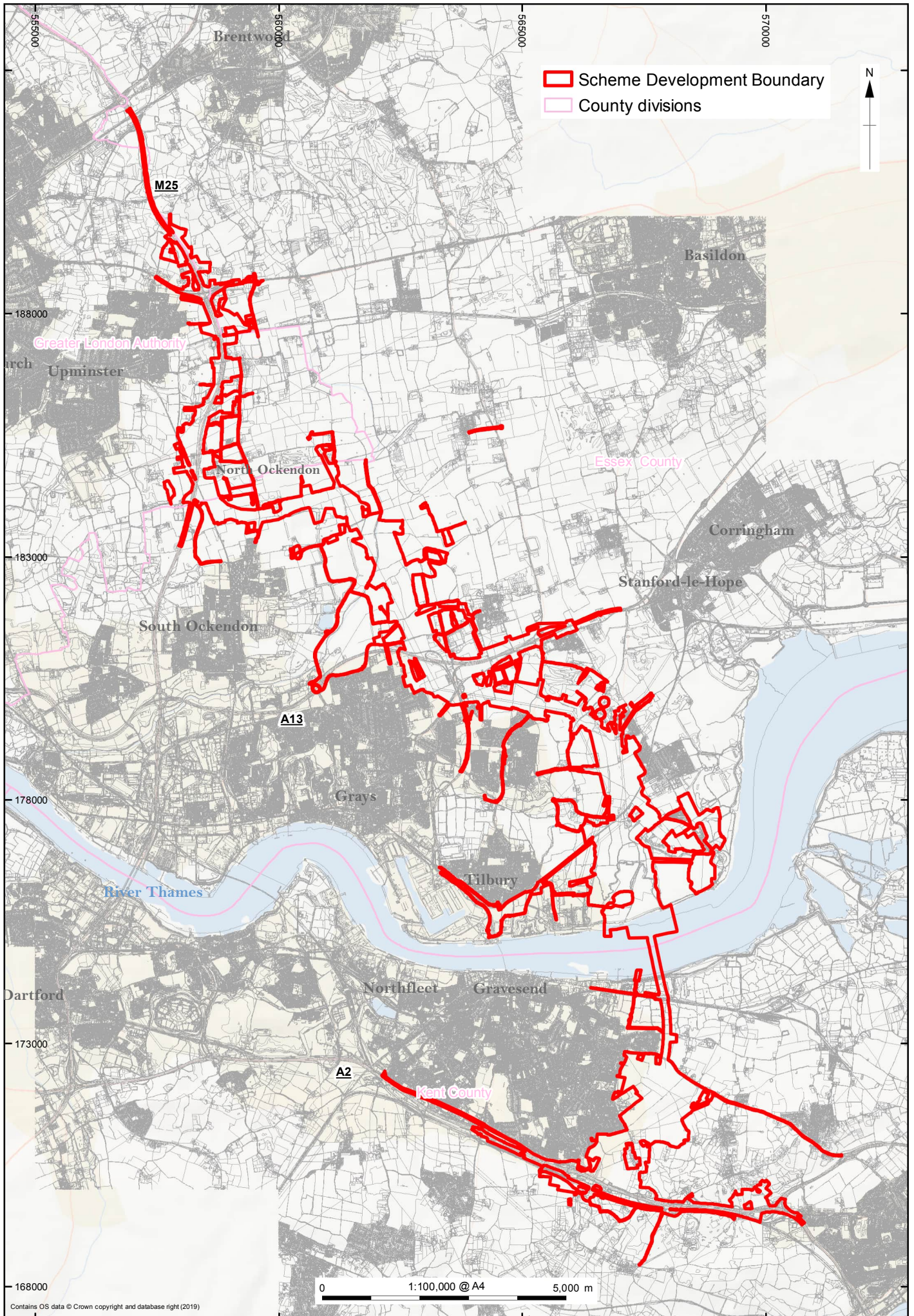


Figure 1 - Scheme location map

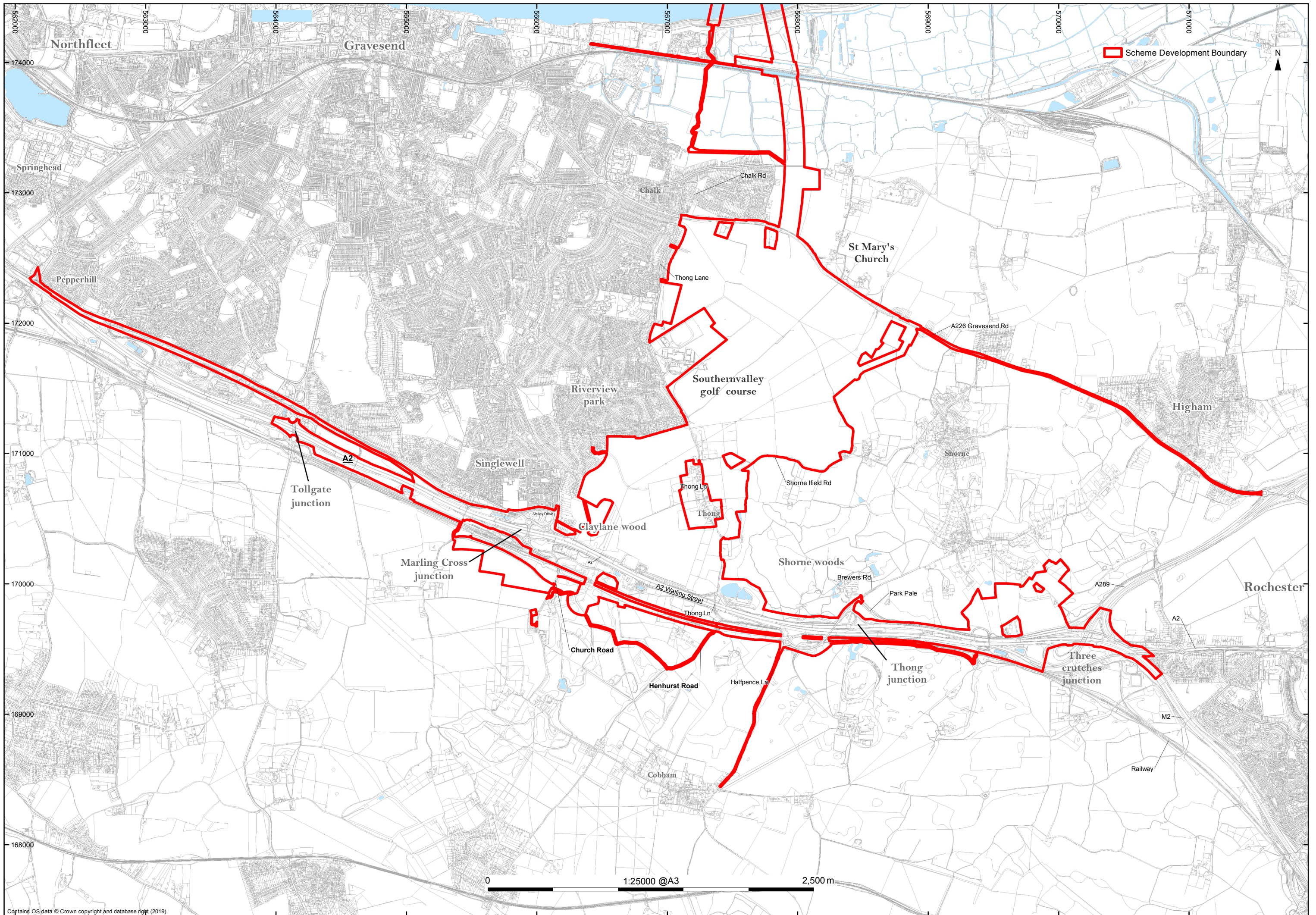


Figure 2 - Map showing the scheme route south of the Thames

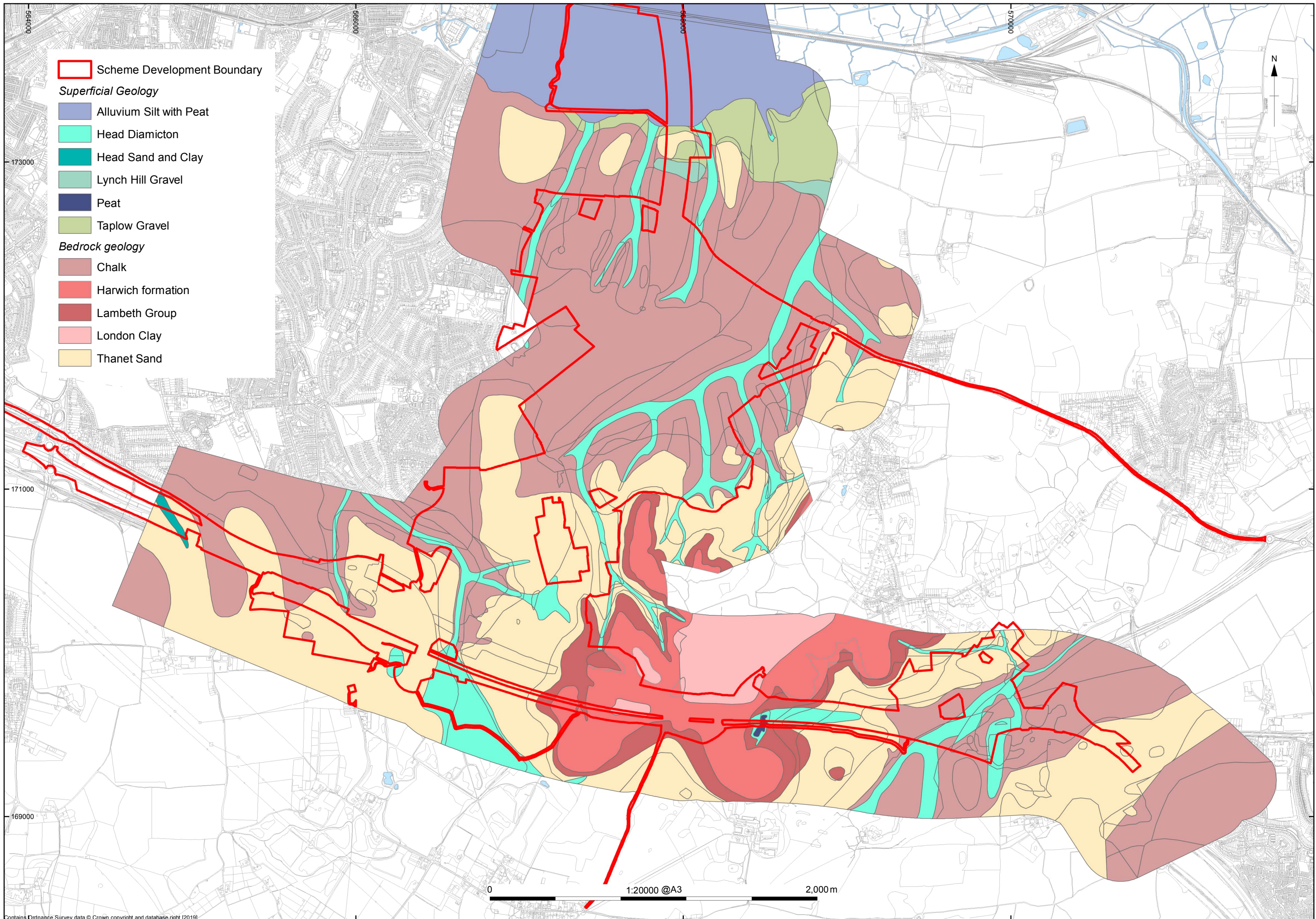


Figure 3a - Bedrock and Superficial geology of the scheme corridor south of the Thames (East)



Figure 4a - Landuse of the scheme corridor south of the Thames (East)



Figure 4b - Landuse of the scheme corridor south of the Thames (West)

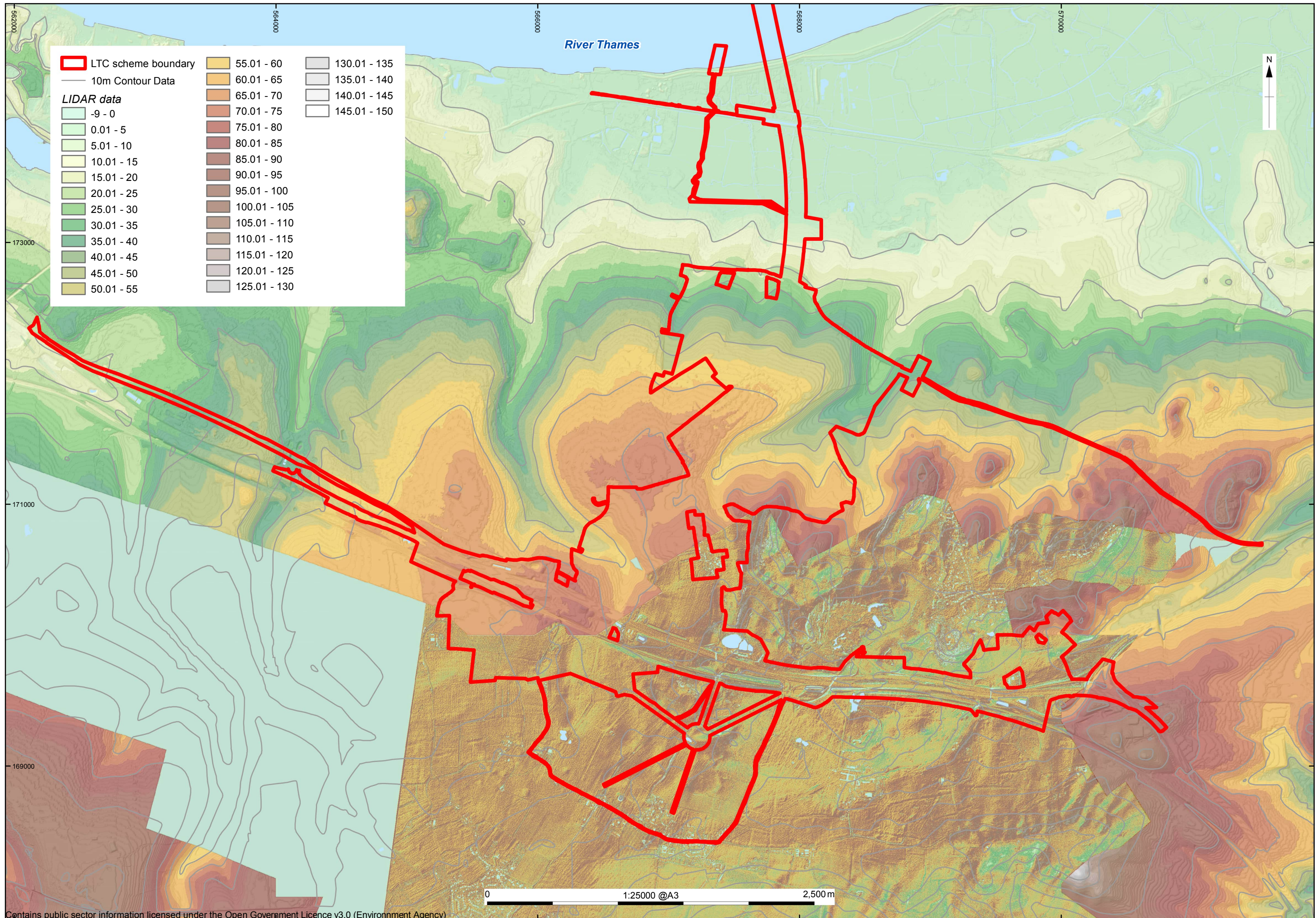


Figure 5 - Overview of the topography of the scheme corridor south of the Thames (LiDAR)

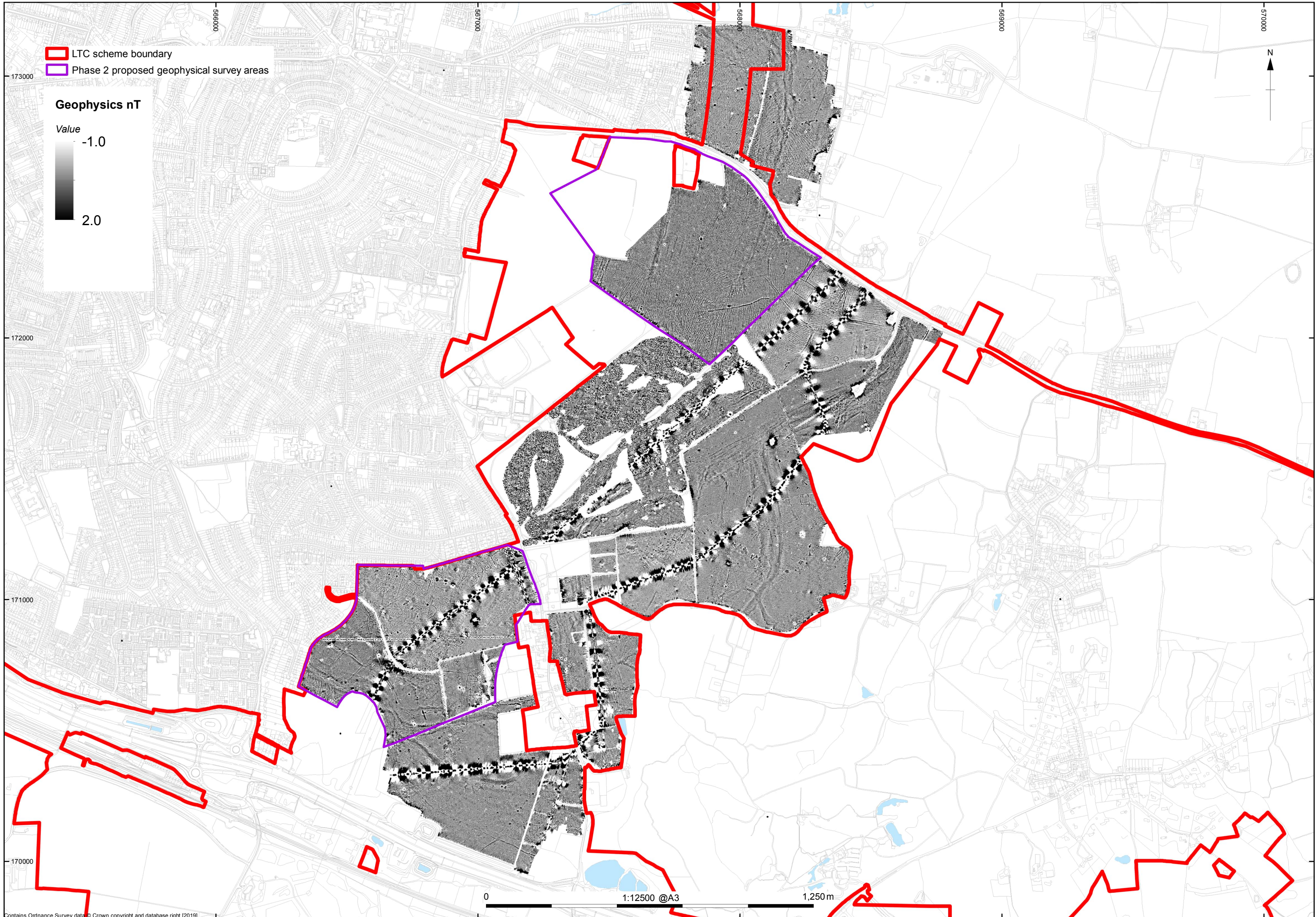


Figure 6 - Geophysical survey greyscale plot for scheme corridor in Kent

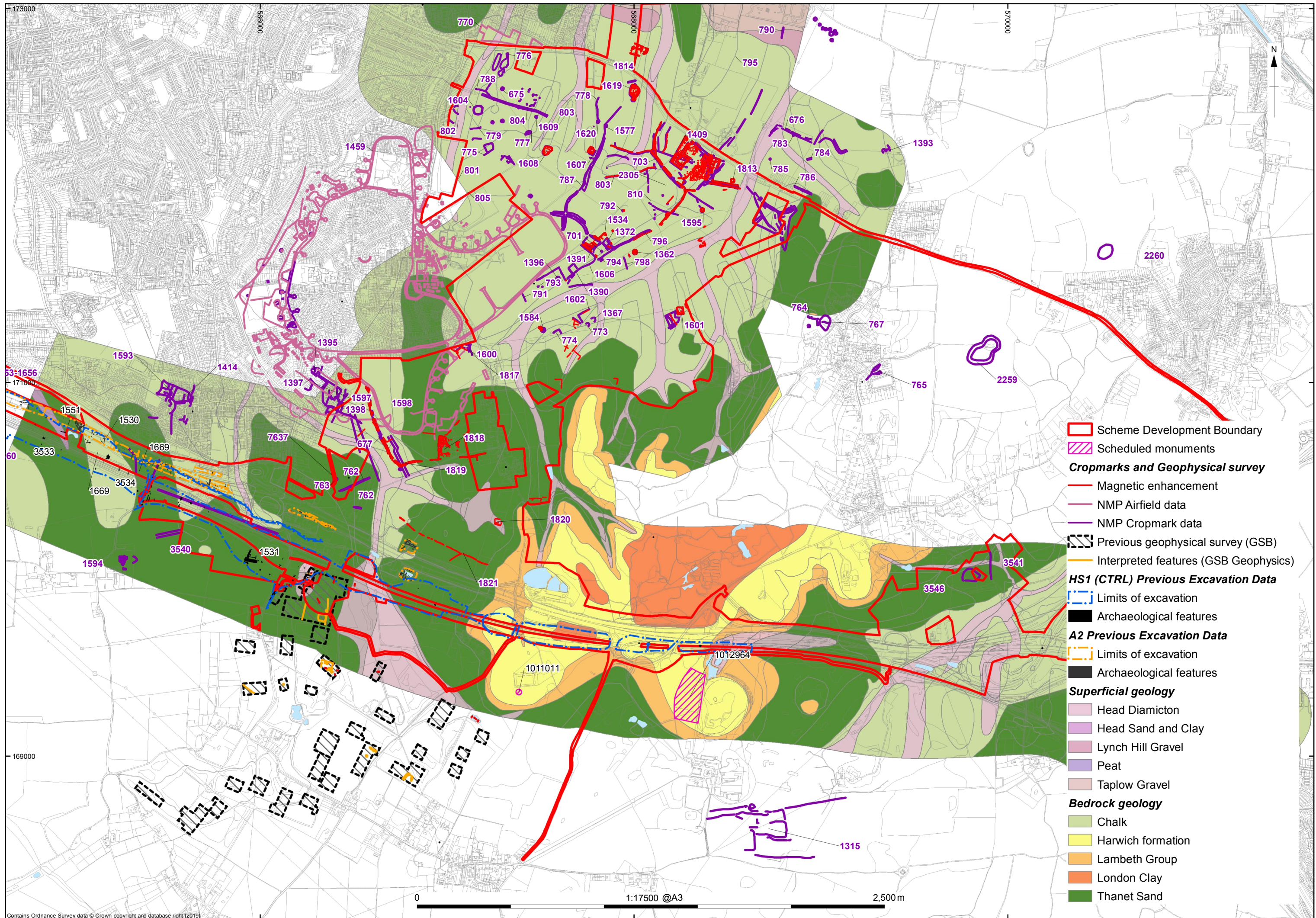


Figure 7 centre and east - Geophysical survey interpretation plot and croppmark data over geology

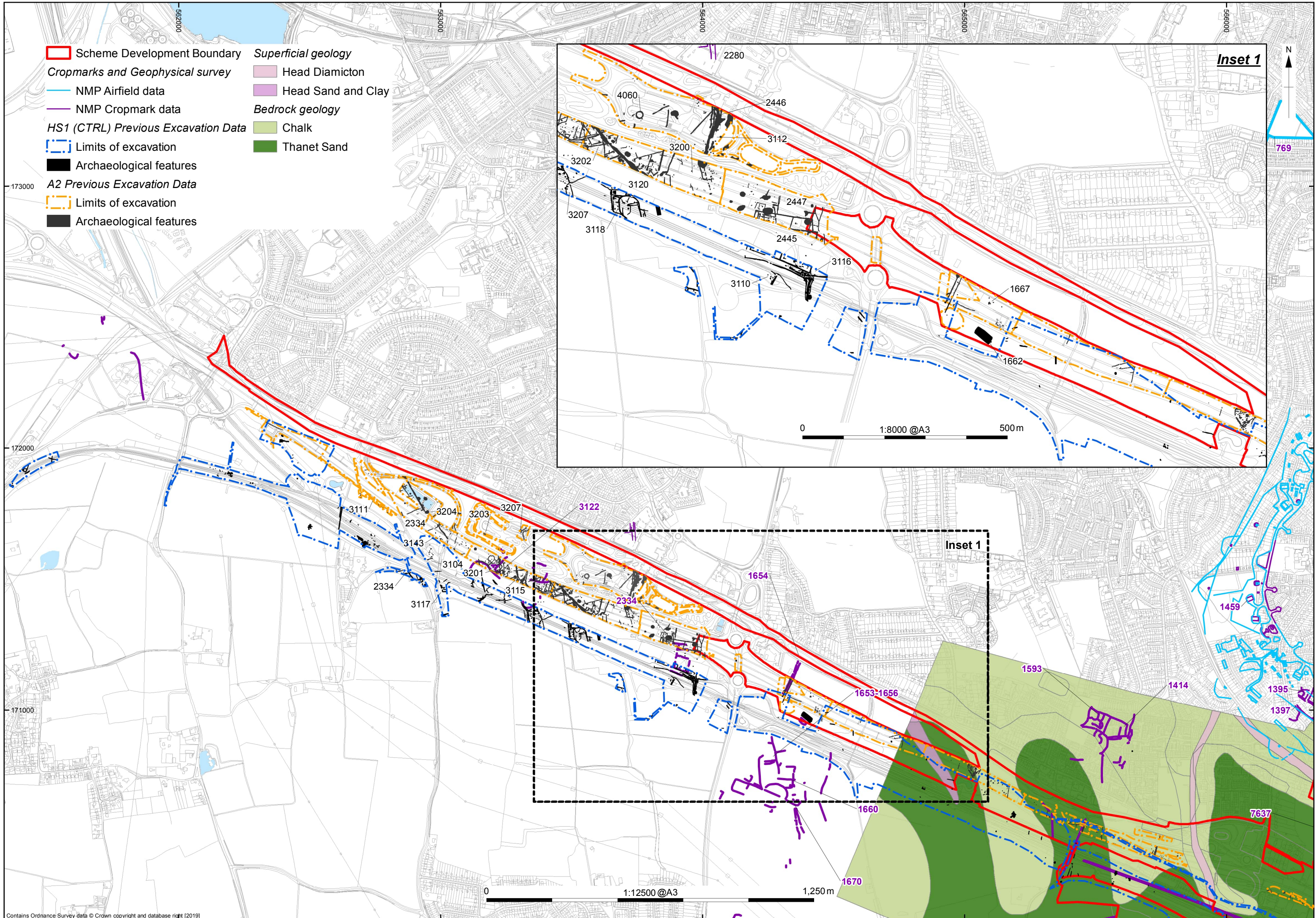


Figure 7 west – Cropmark and previous excavation data over geology in the west of the scheme

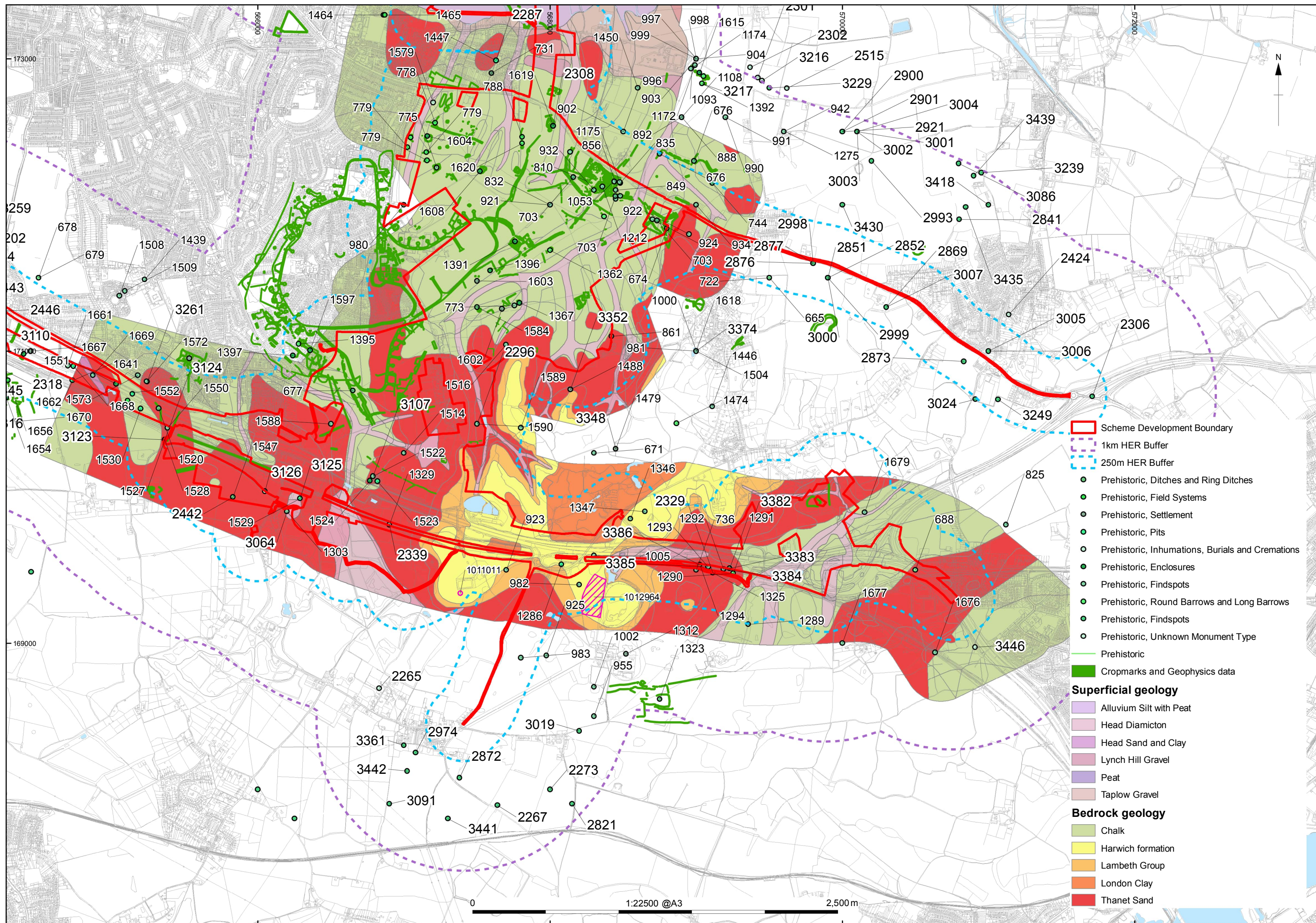


Figure 8a: HER data and other known or suspected Prehistoric archaeology (East)

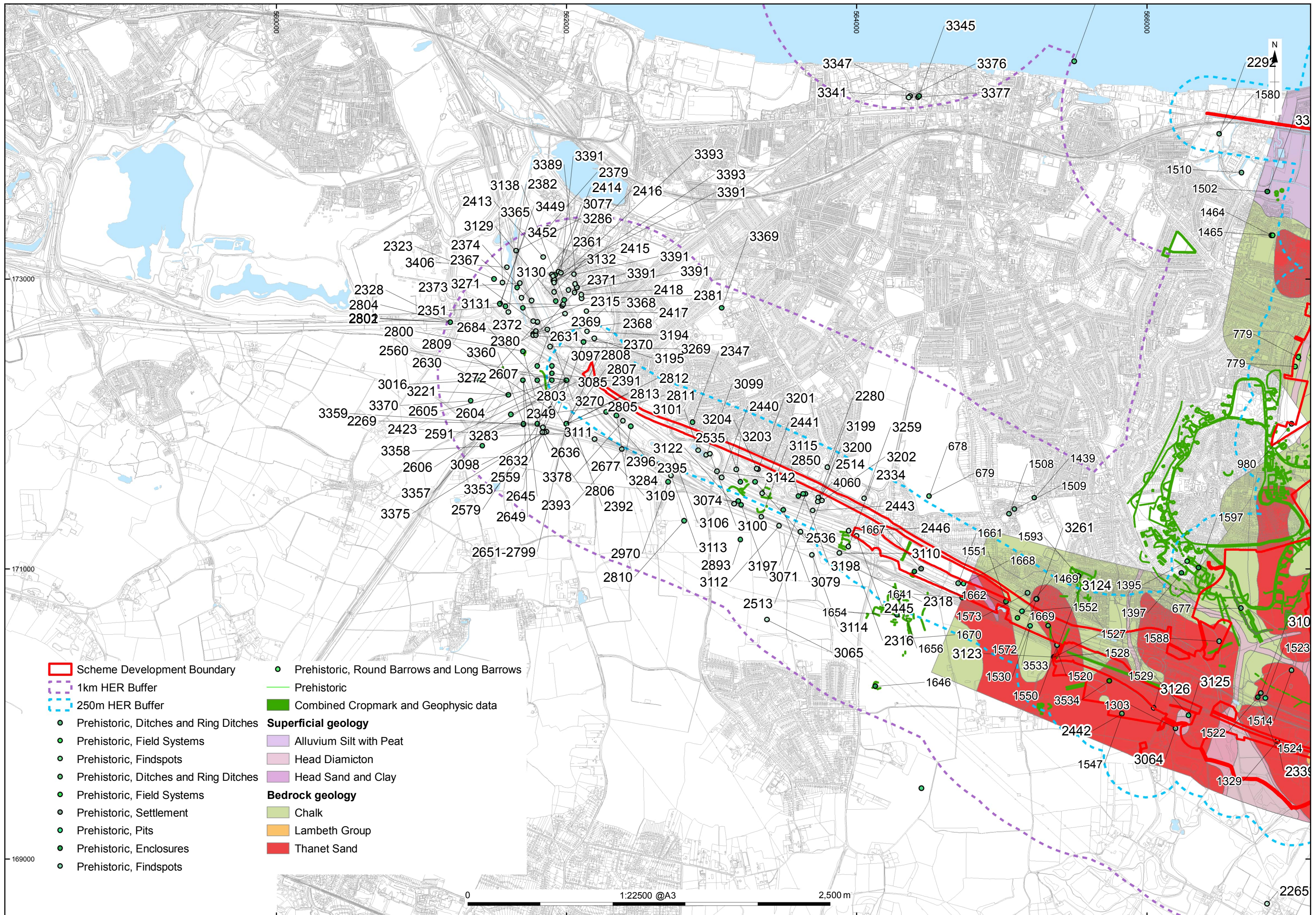


Figure 8b: HER data and other known or suspected Prehistoric archaeology (West)

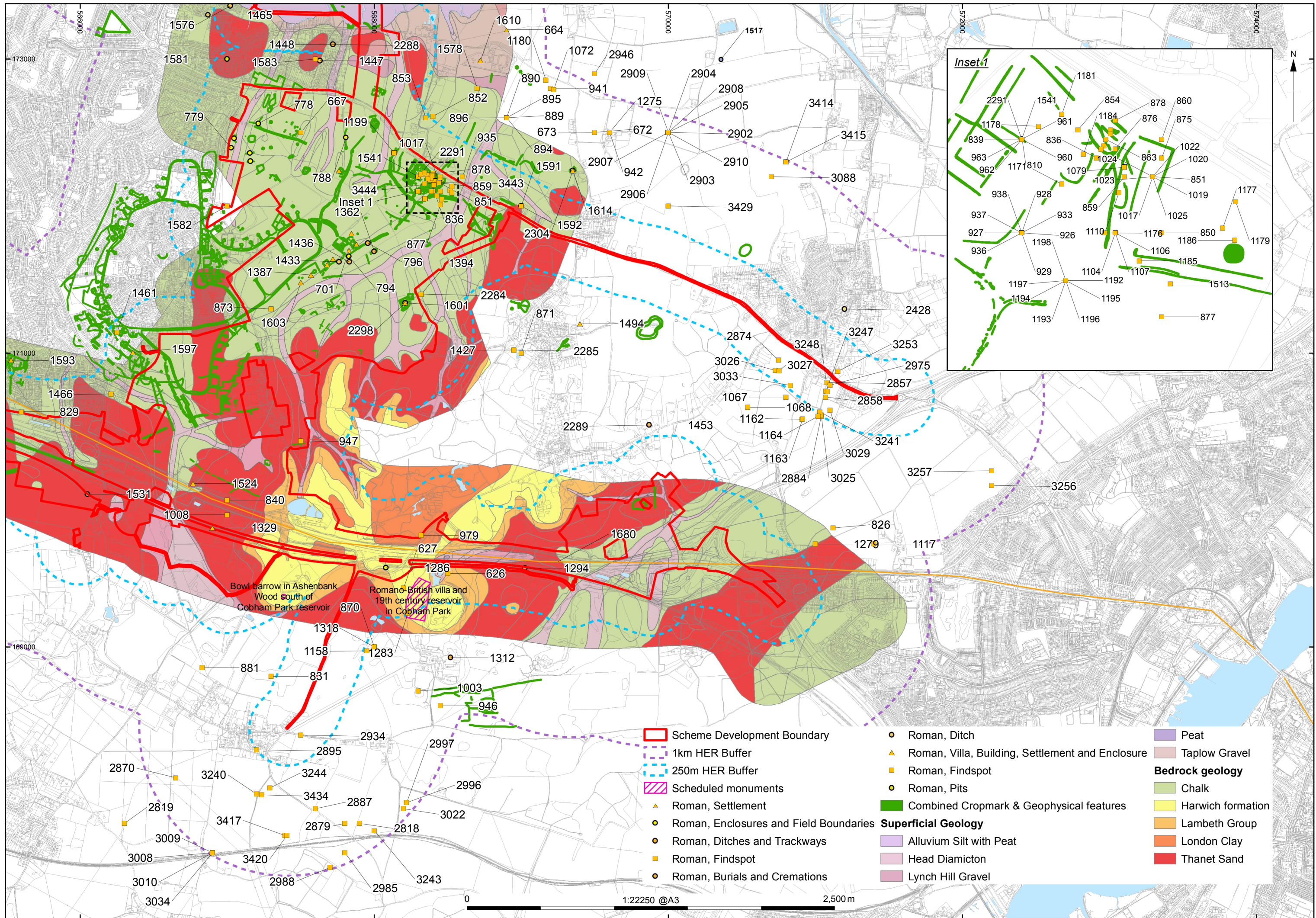


Figure 9a: HER data and other known or suspected Roman archaeology (East)

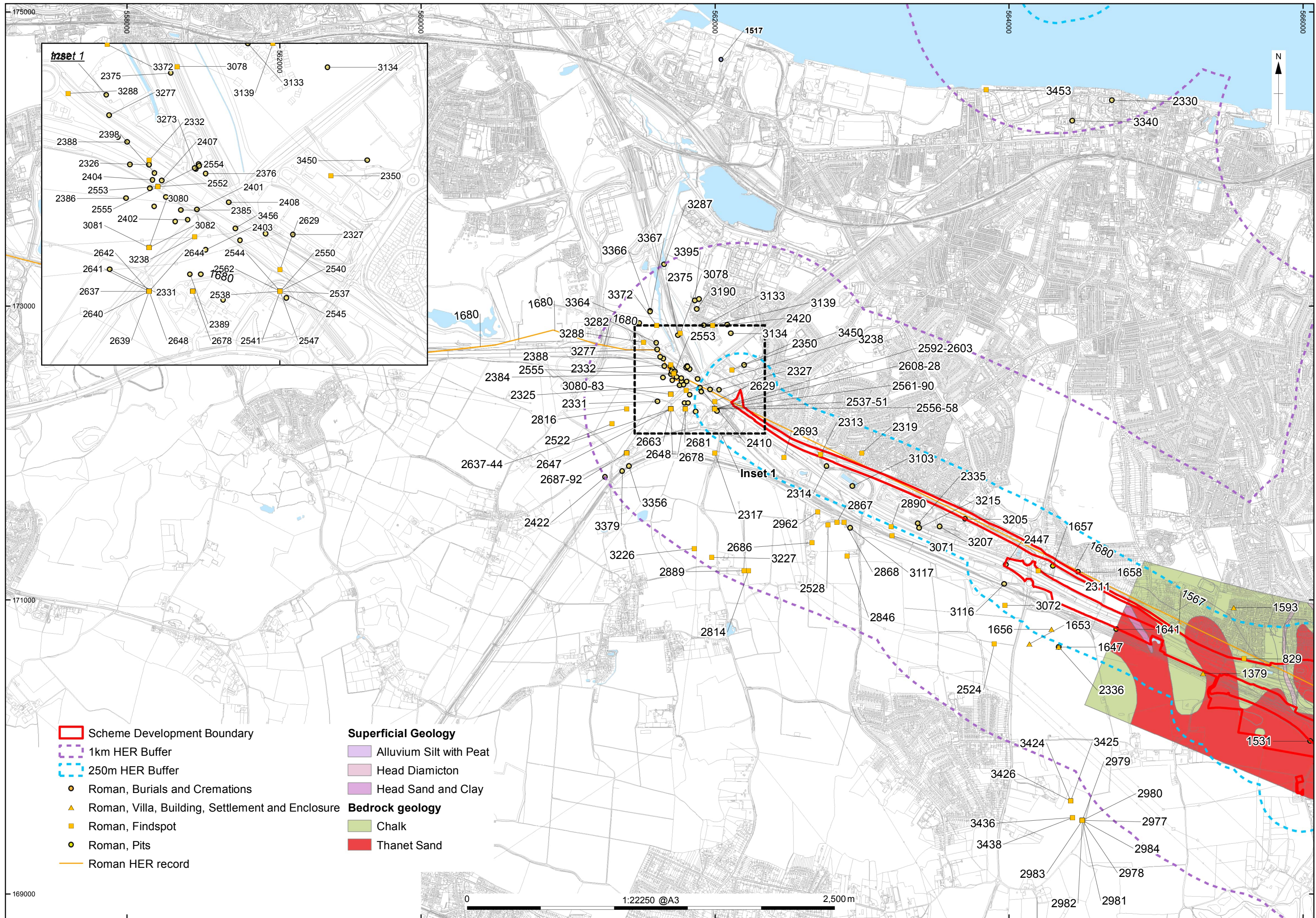


Figure 9b: HER data and other known or suspected Roman archaeology (West)

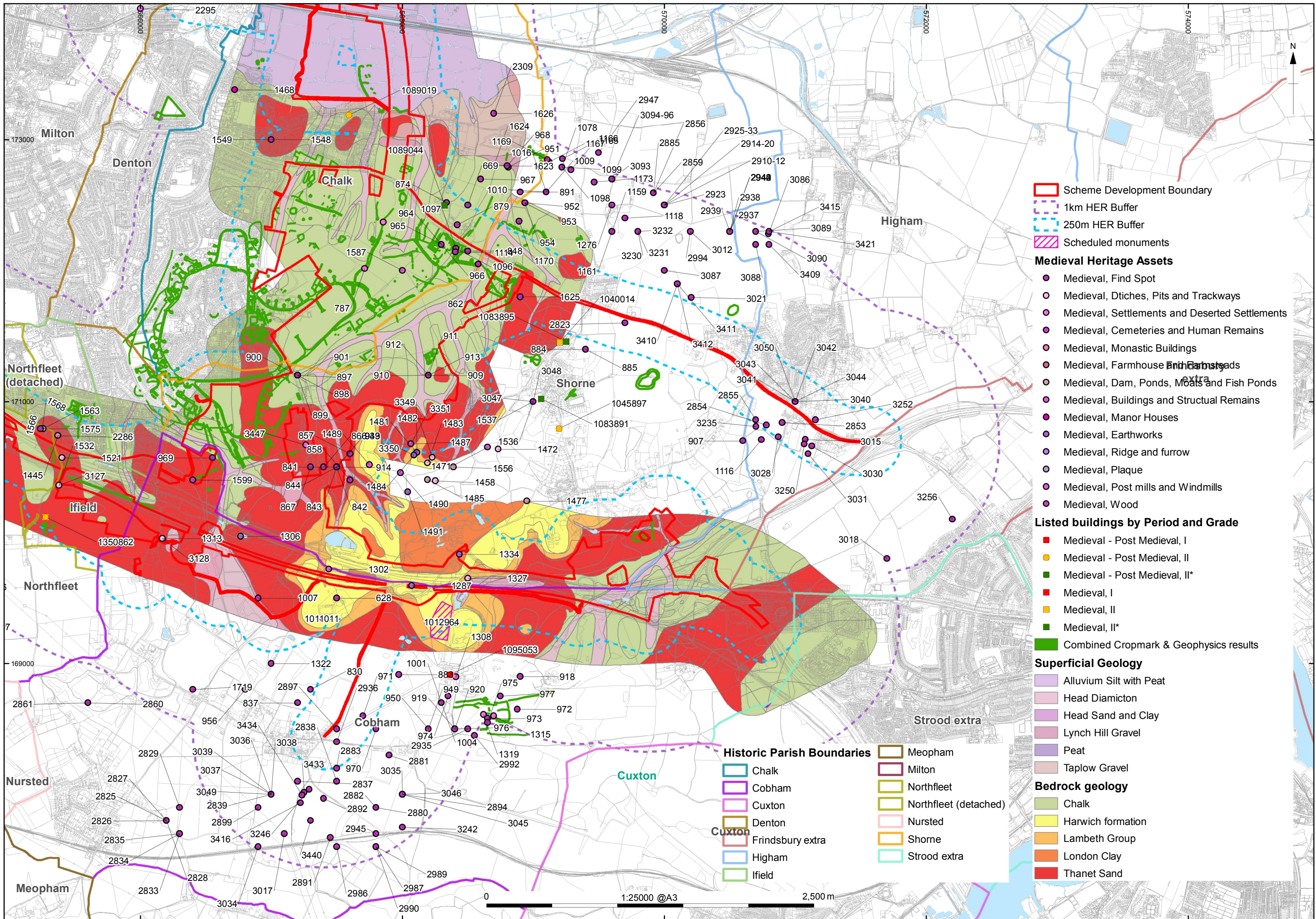


Figure 10a: HER data and other known or suspected Medieval archaeology (East)

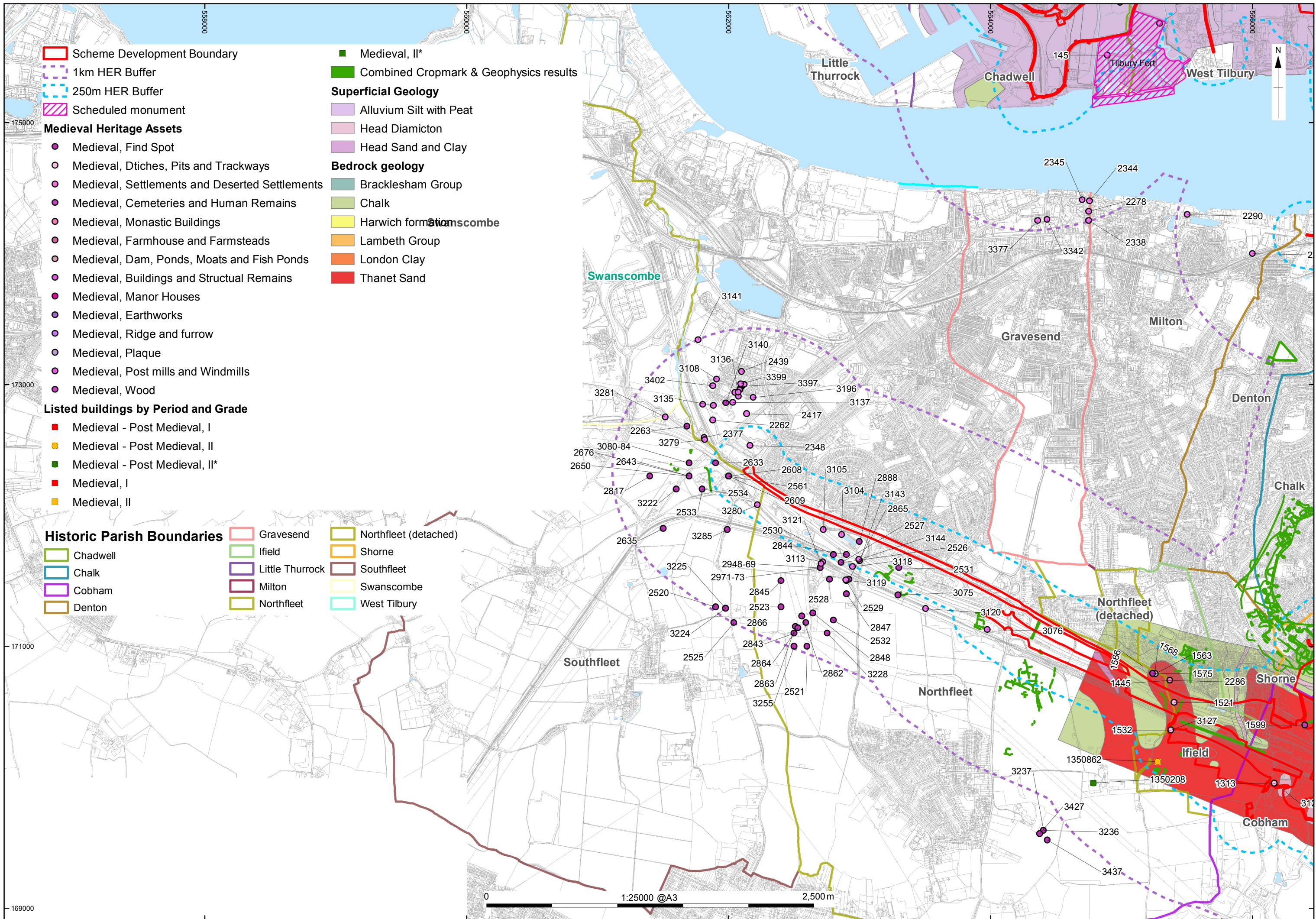


Figure 10b: HER data and other known or suspected Medieval archaeology (West)

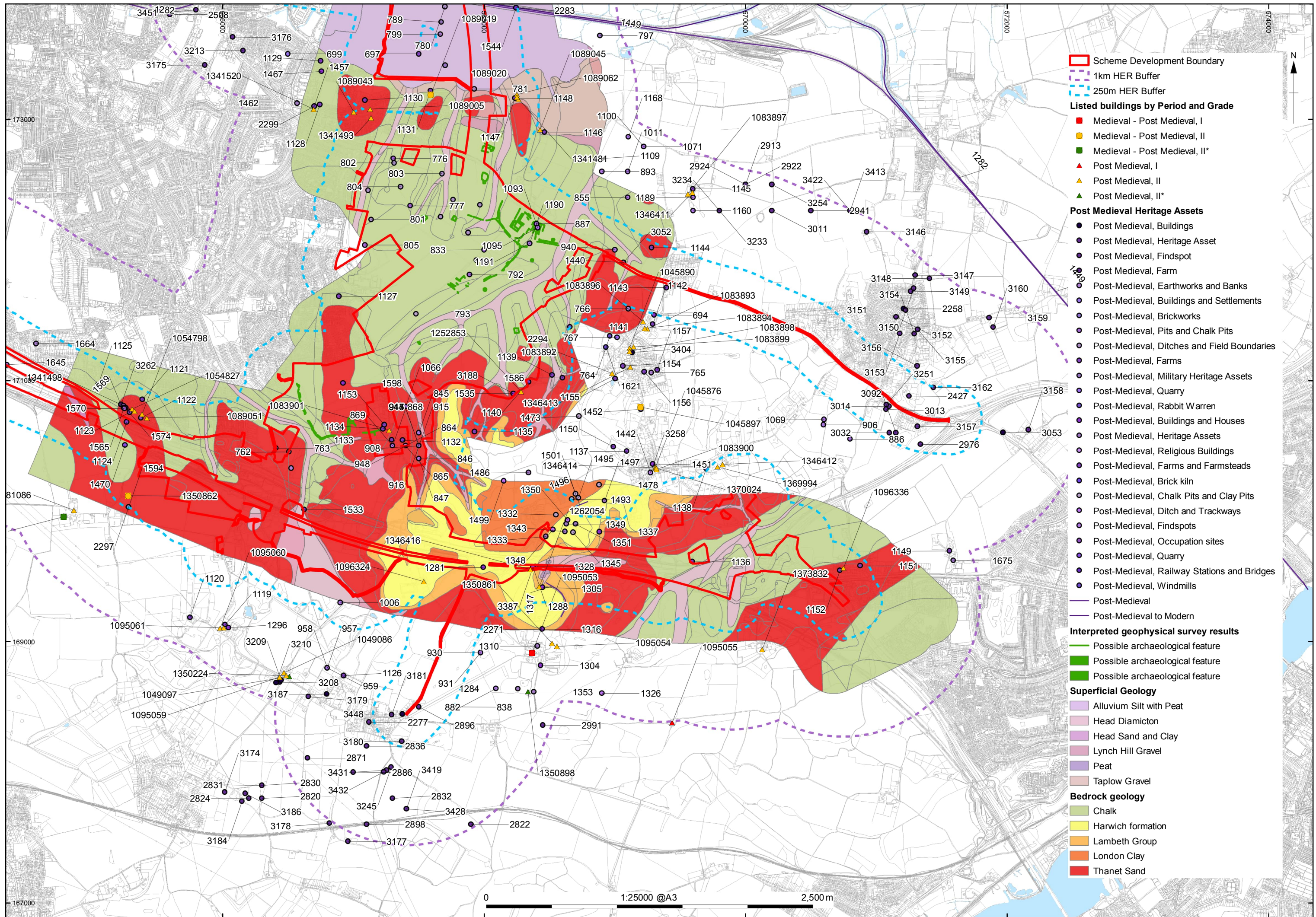


Figure 11a: HER data and other known or suspected Post-Medieval archaeology (East)

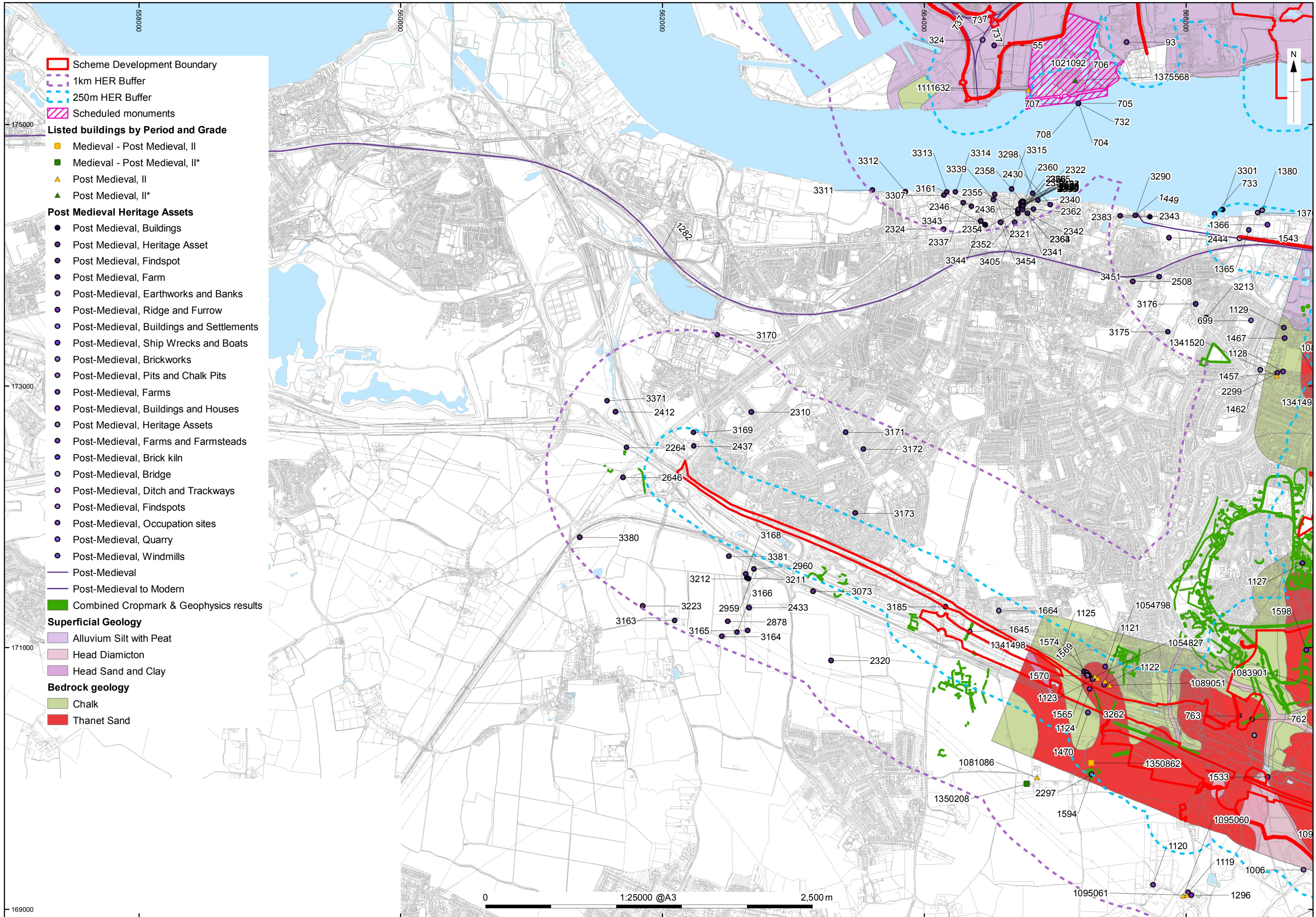


Figure 11b: HER data and other known or suspected Post-Medieval archaeology (West)

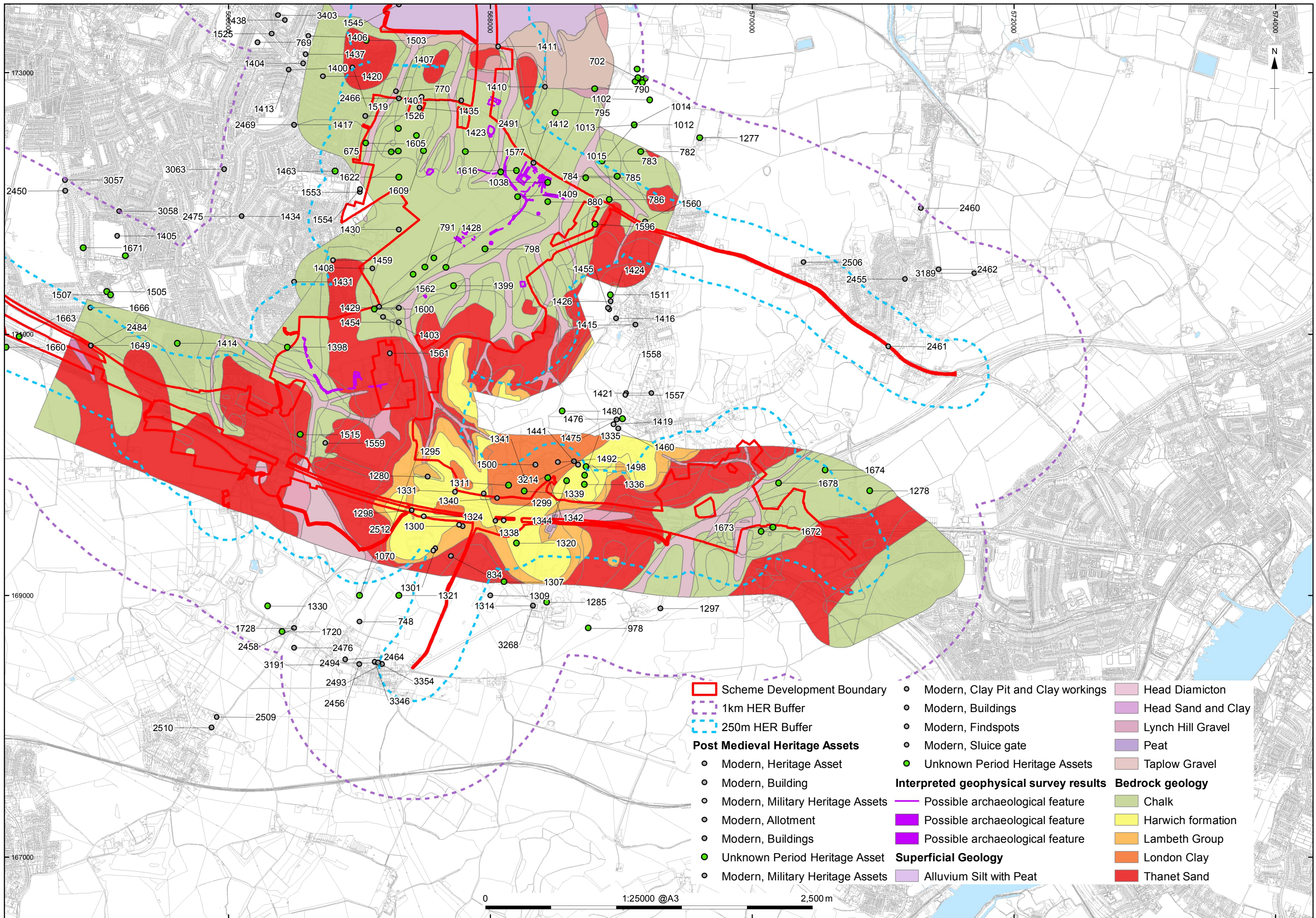


Figure 12a: HER data and other known or suspected Modern and Unknown archaeology (East)

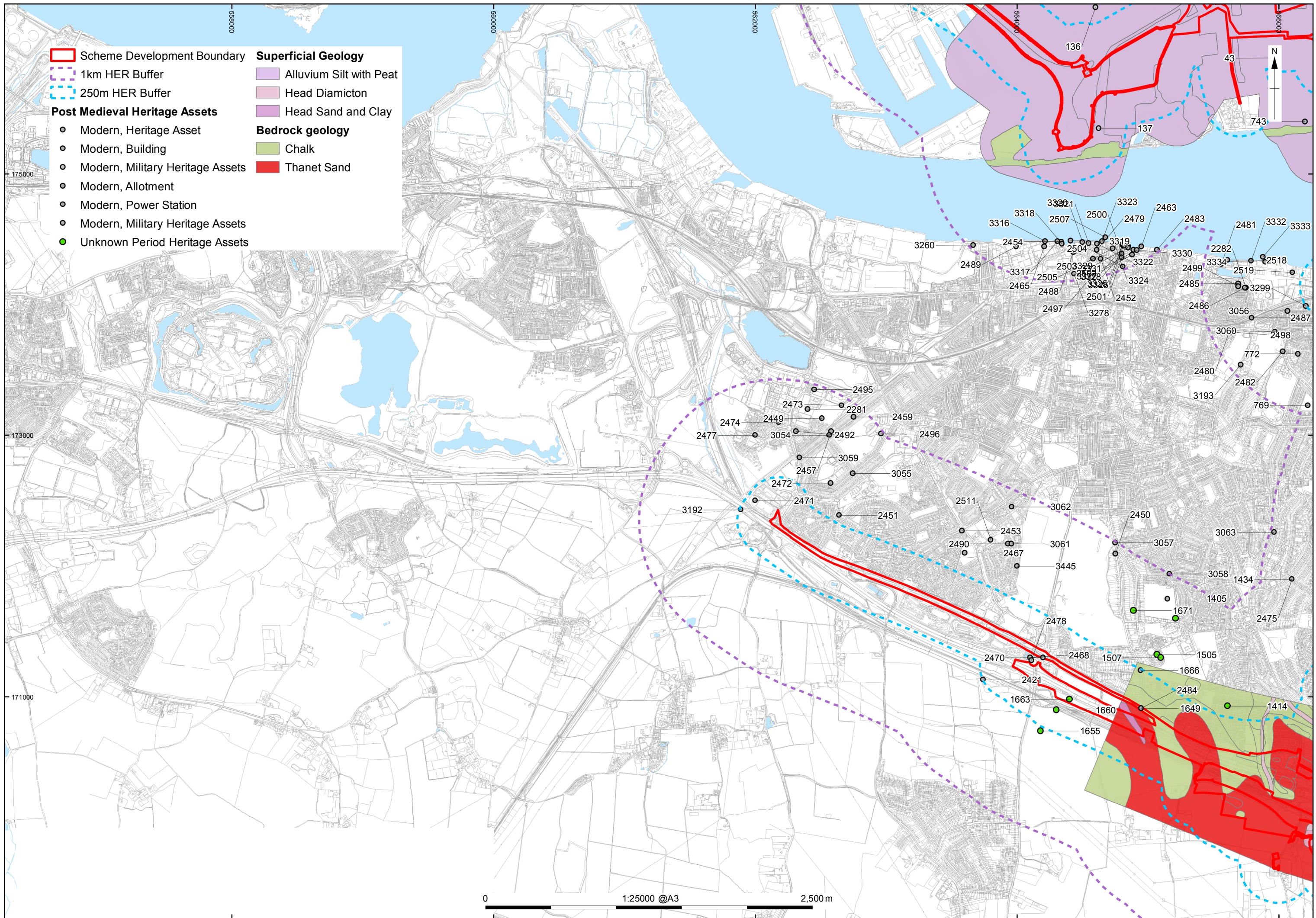


Figure 12b: HER data and other known or suspected Modern and Unknown archaeology (West)

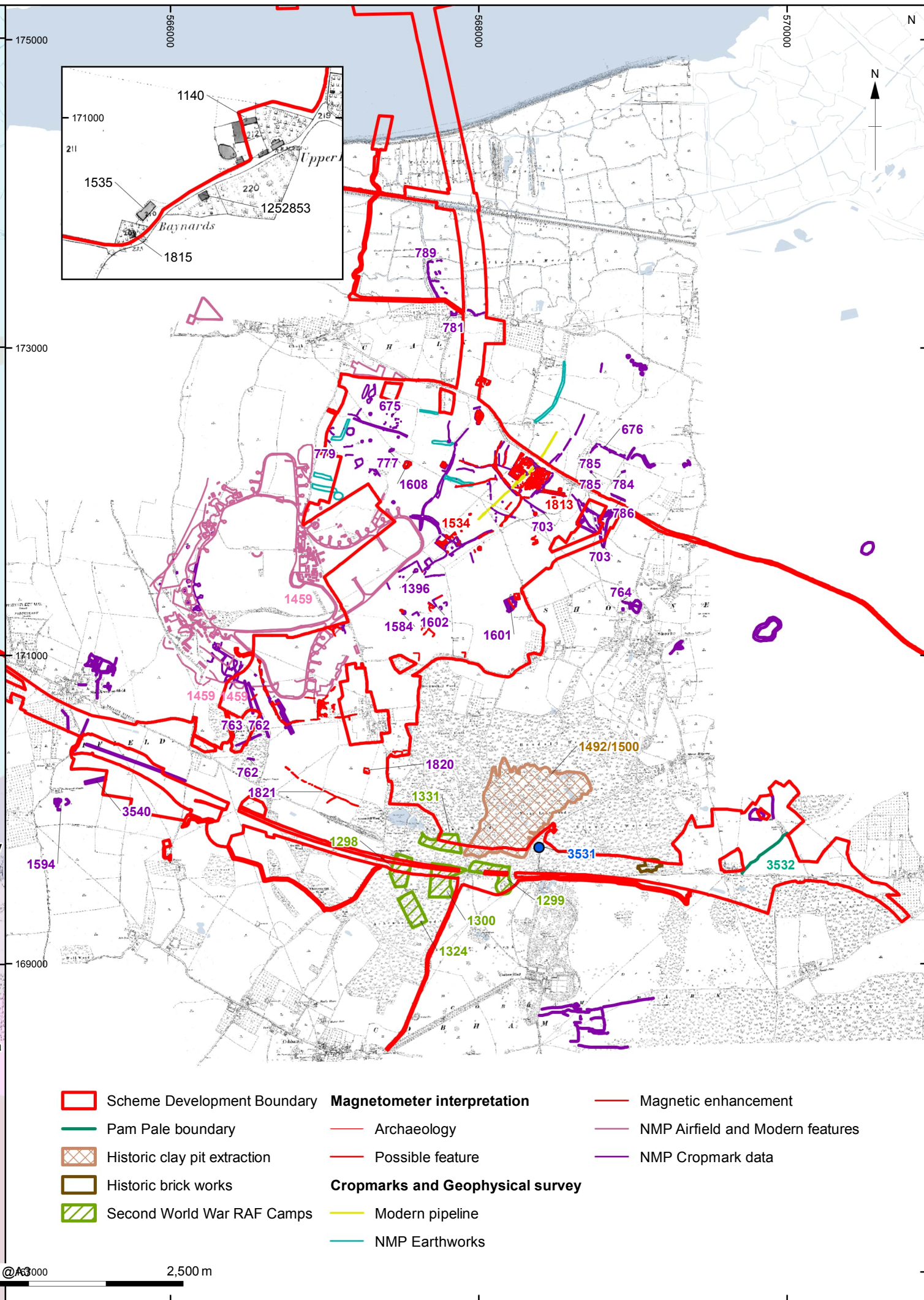
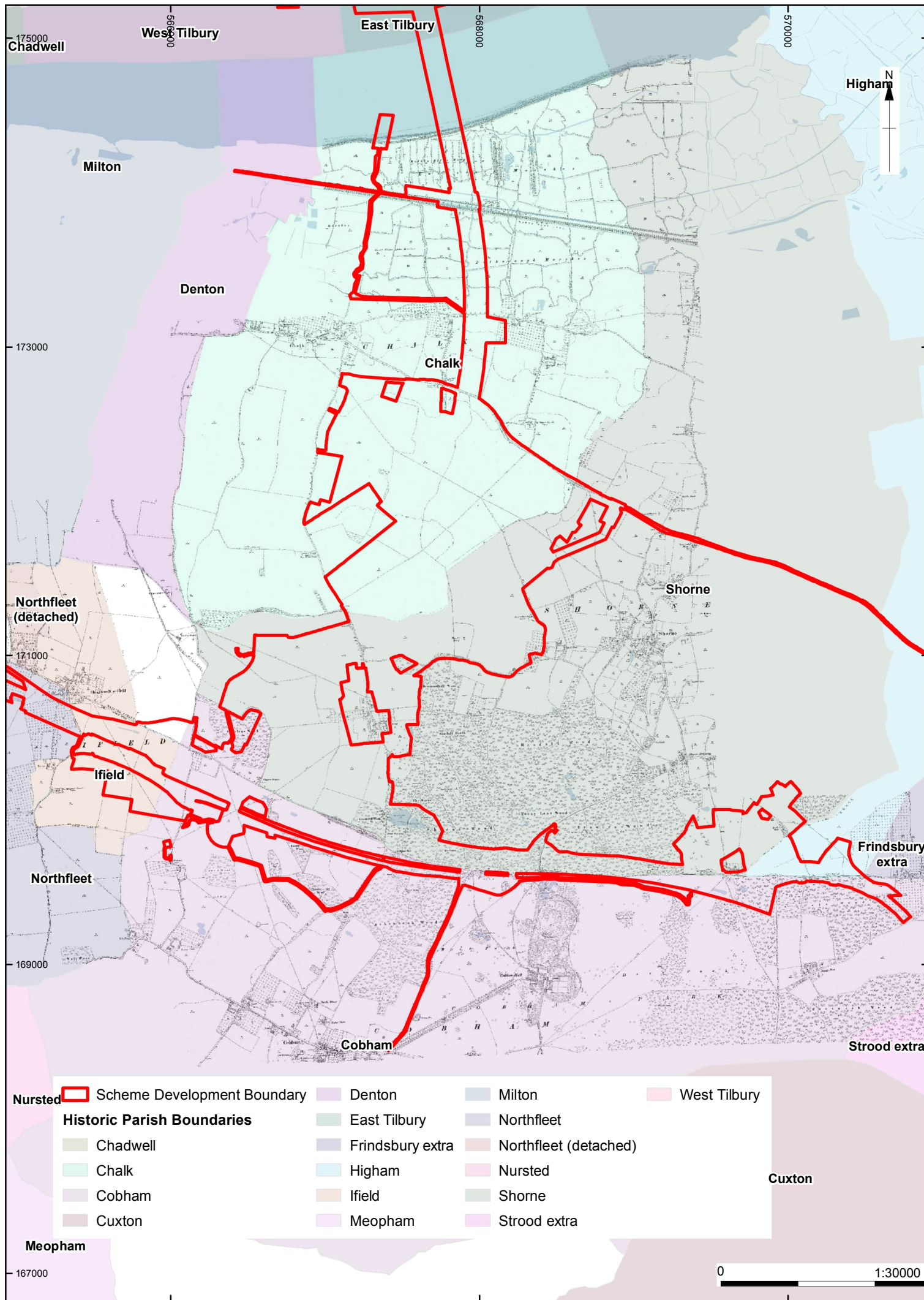


Figure 13a - OS map dated c.1897 and cropmarks (WSI T) (East)

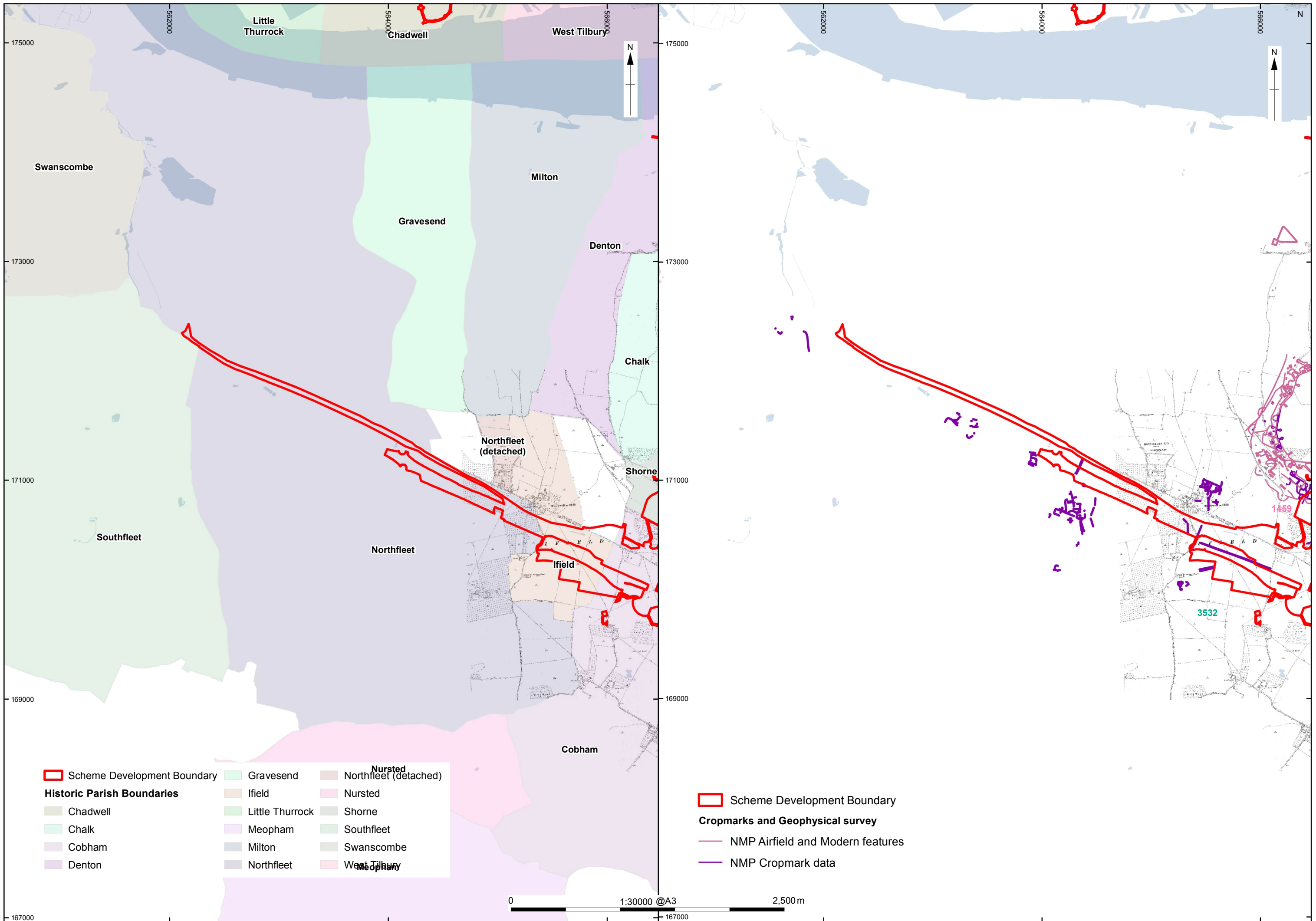


Figure 13b - OS map dated c.1897 and cropmarks for the south-western section of the LTC scheme in Kent

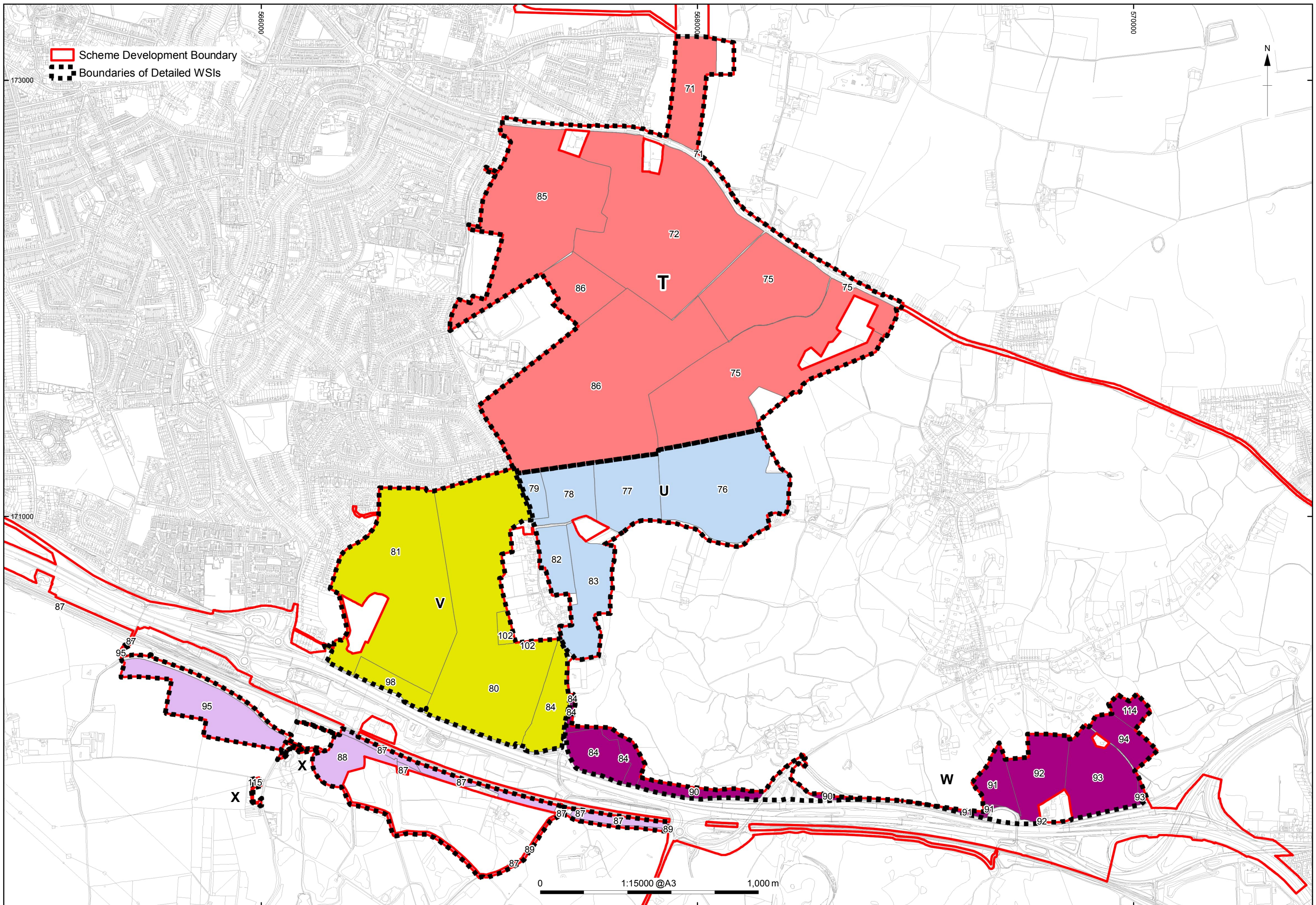


Figure 14 - Scheme corridor showing land parcels for detailed WSIs (Kent)

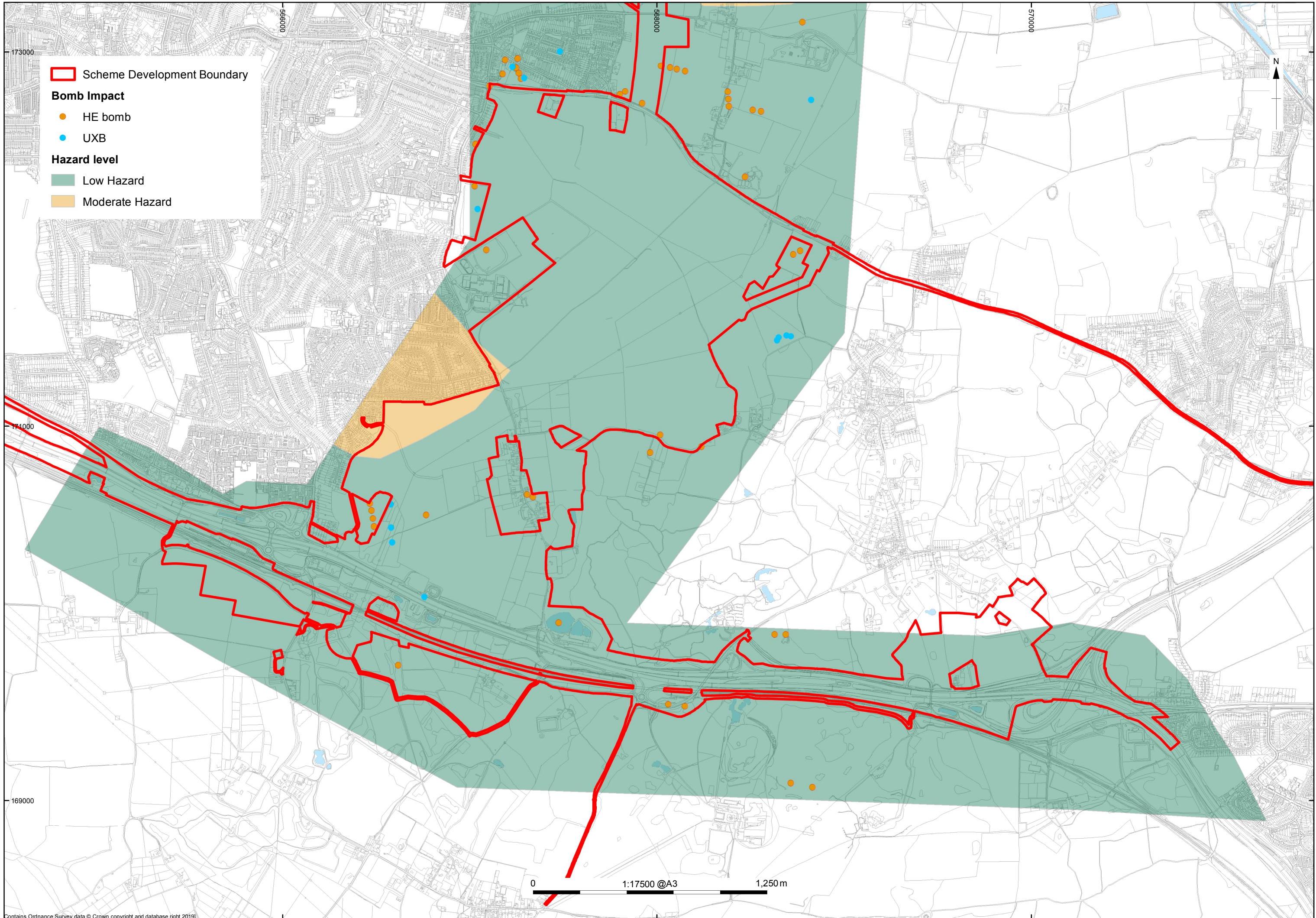


Figure 15 – Unexploded Ordnance risk and bomb craters in the Kent part of the scheme

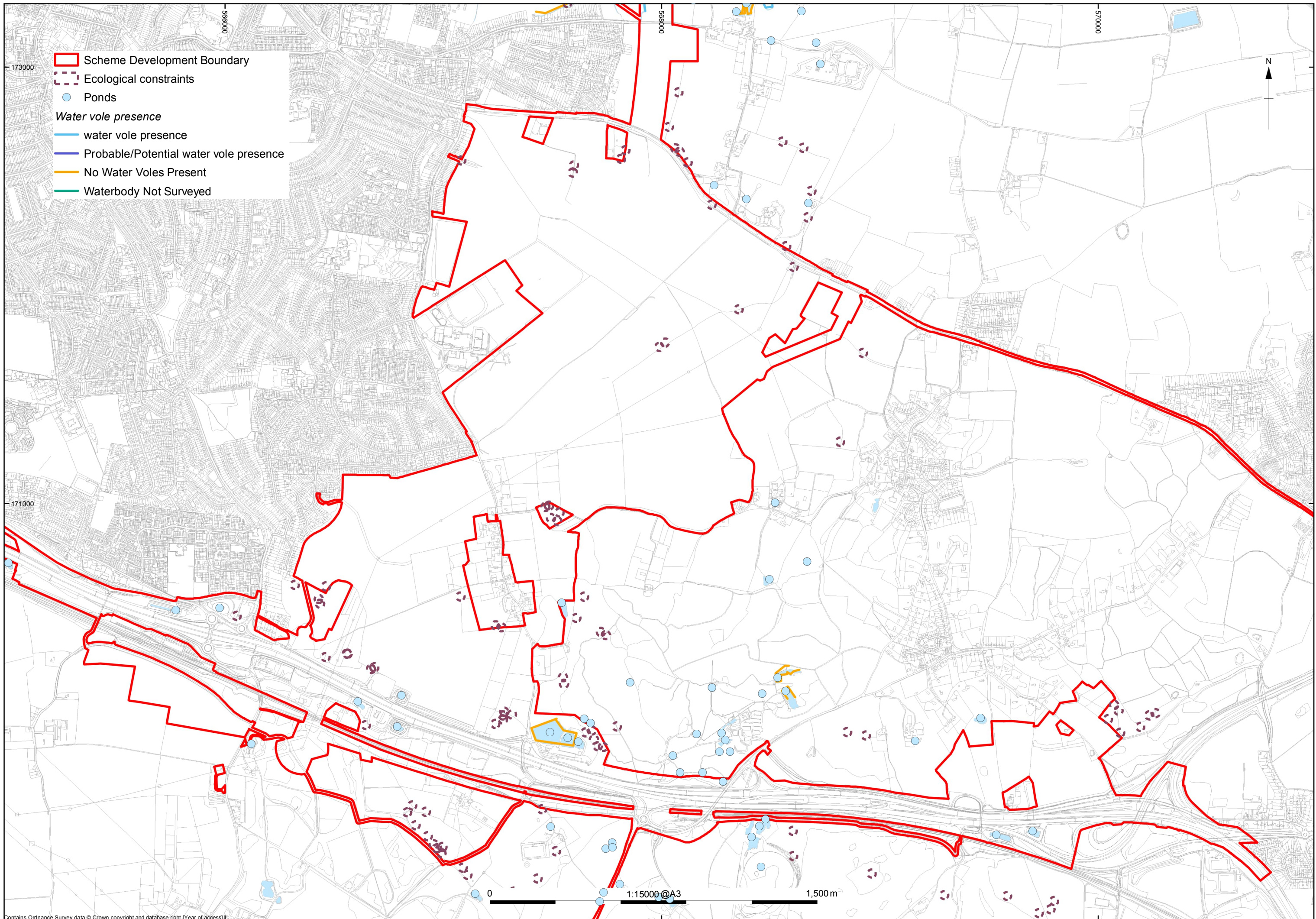


Figure 16 – Ecological constraints within the Kent section of the scheme

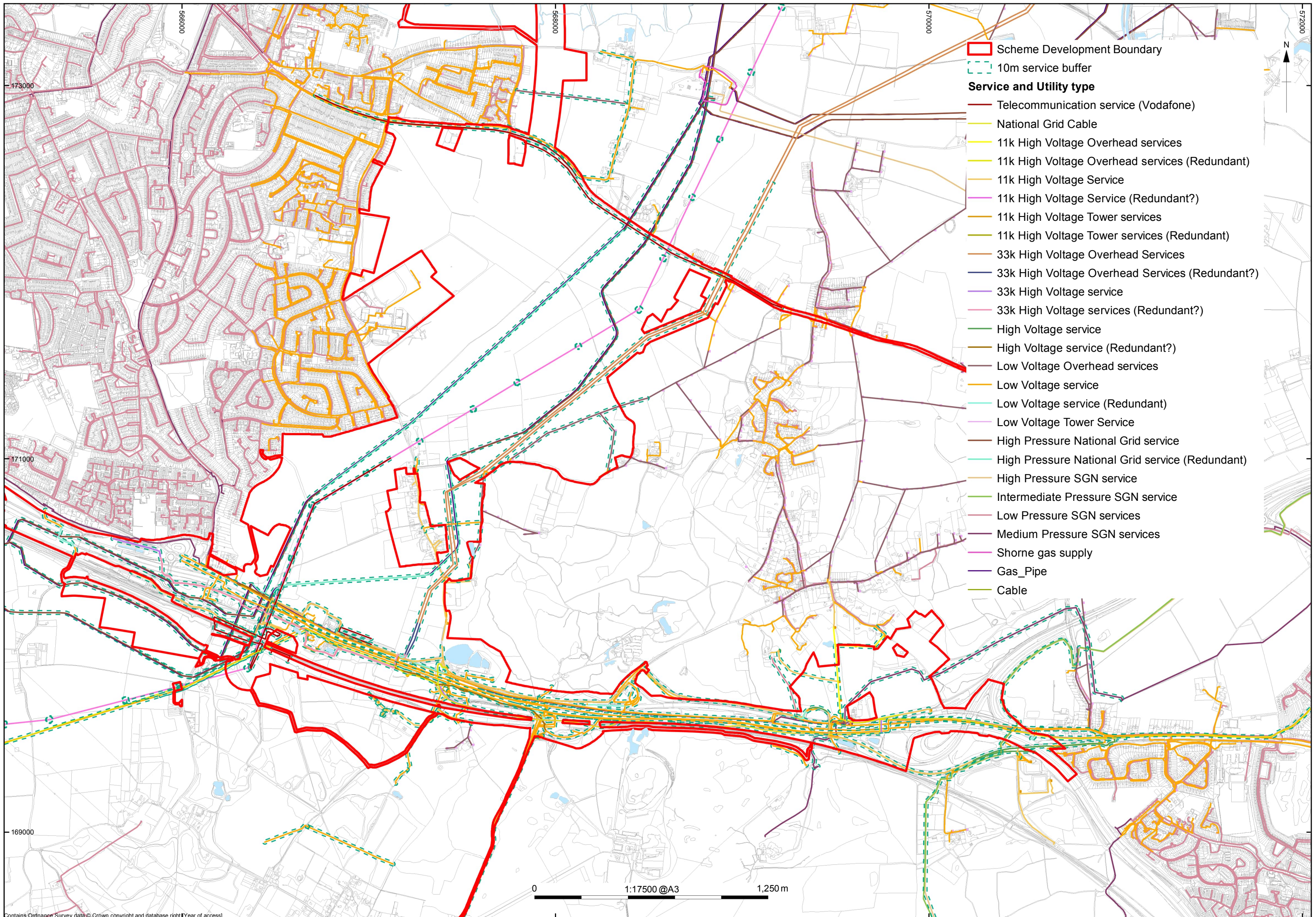


Figure 17a – Services and Utilities in the scheme area south of the Thames (East)

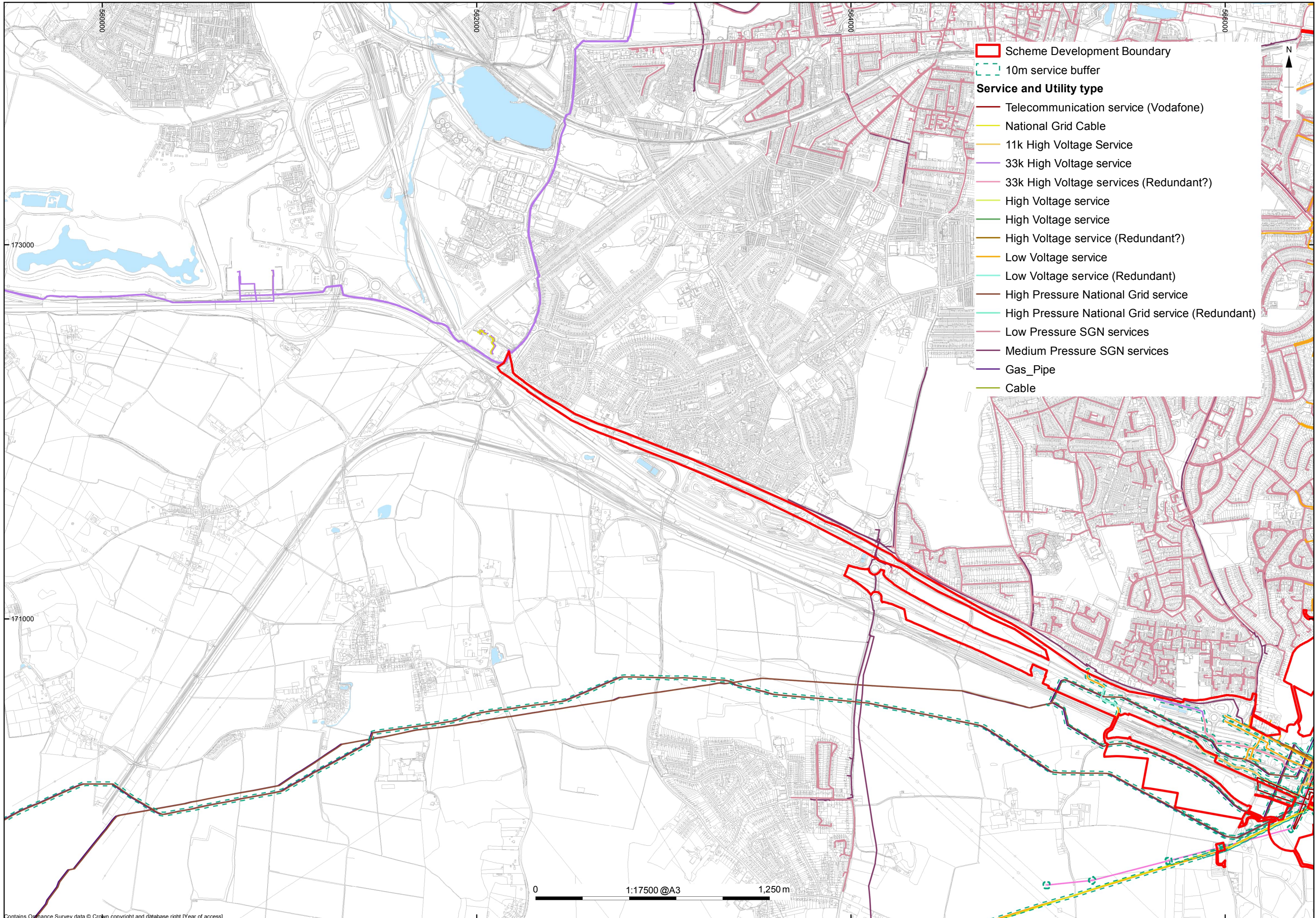


Figure 17b – Services and Utilities in the scheme area south of the Thames (West)

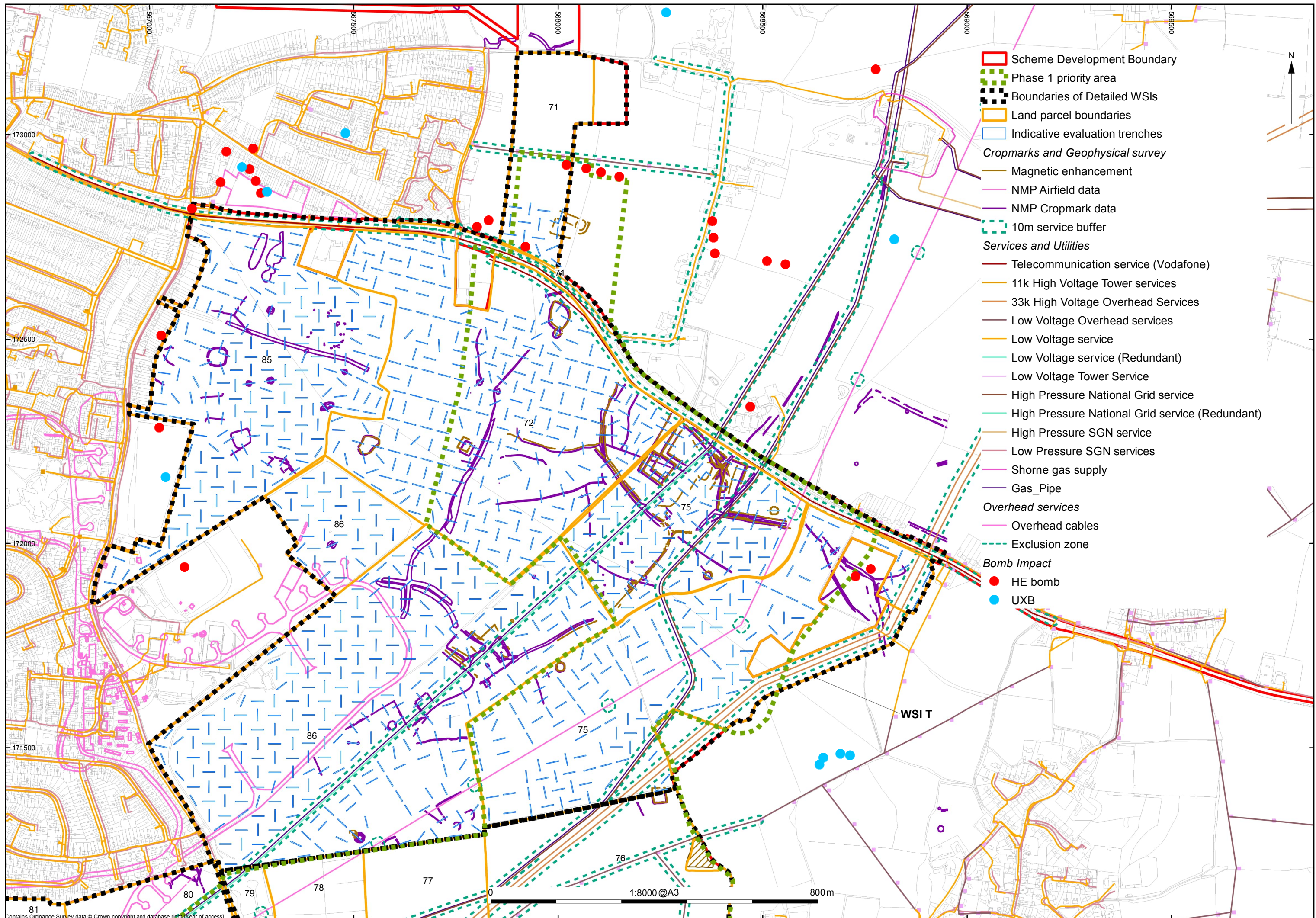
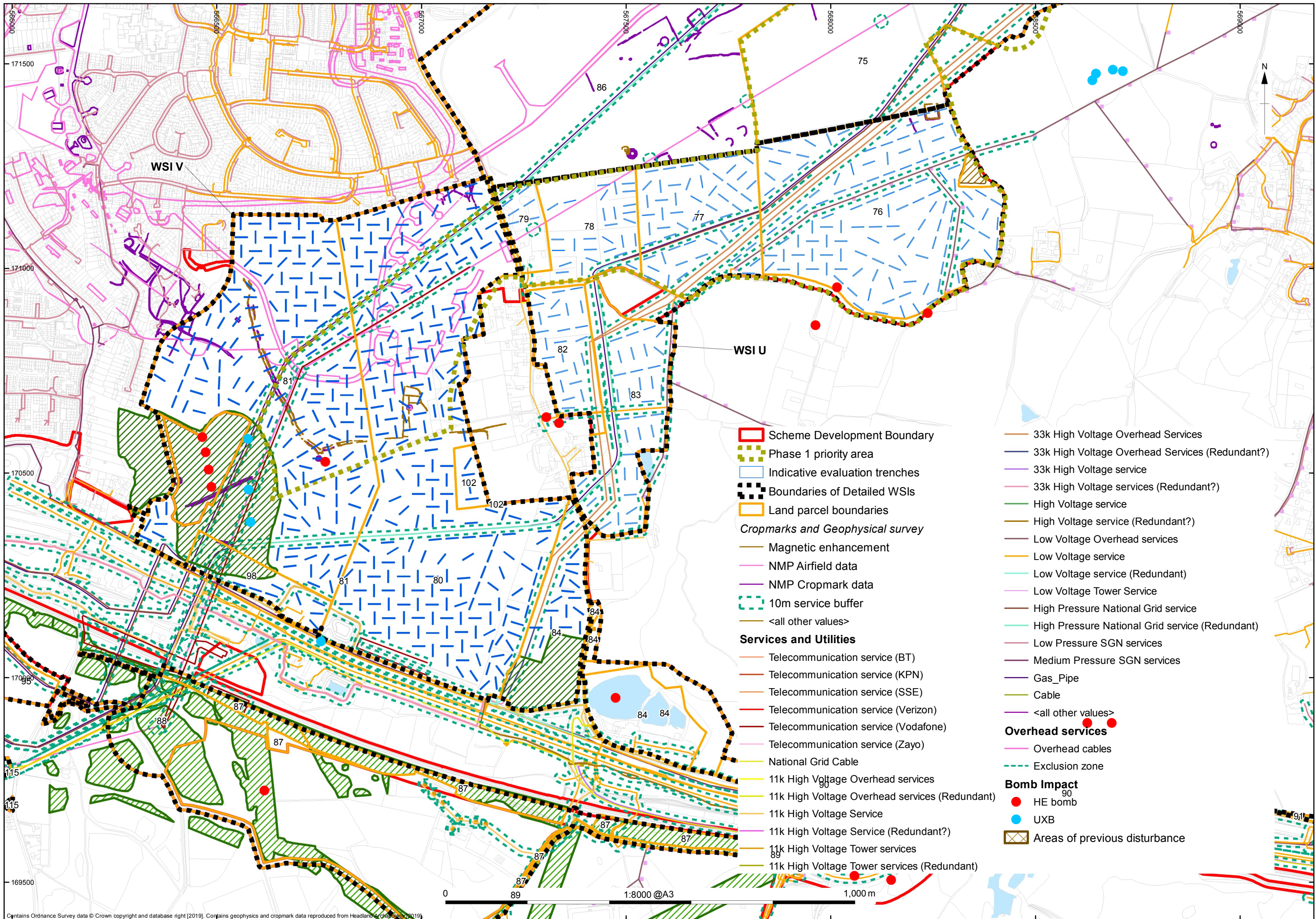
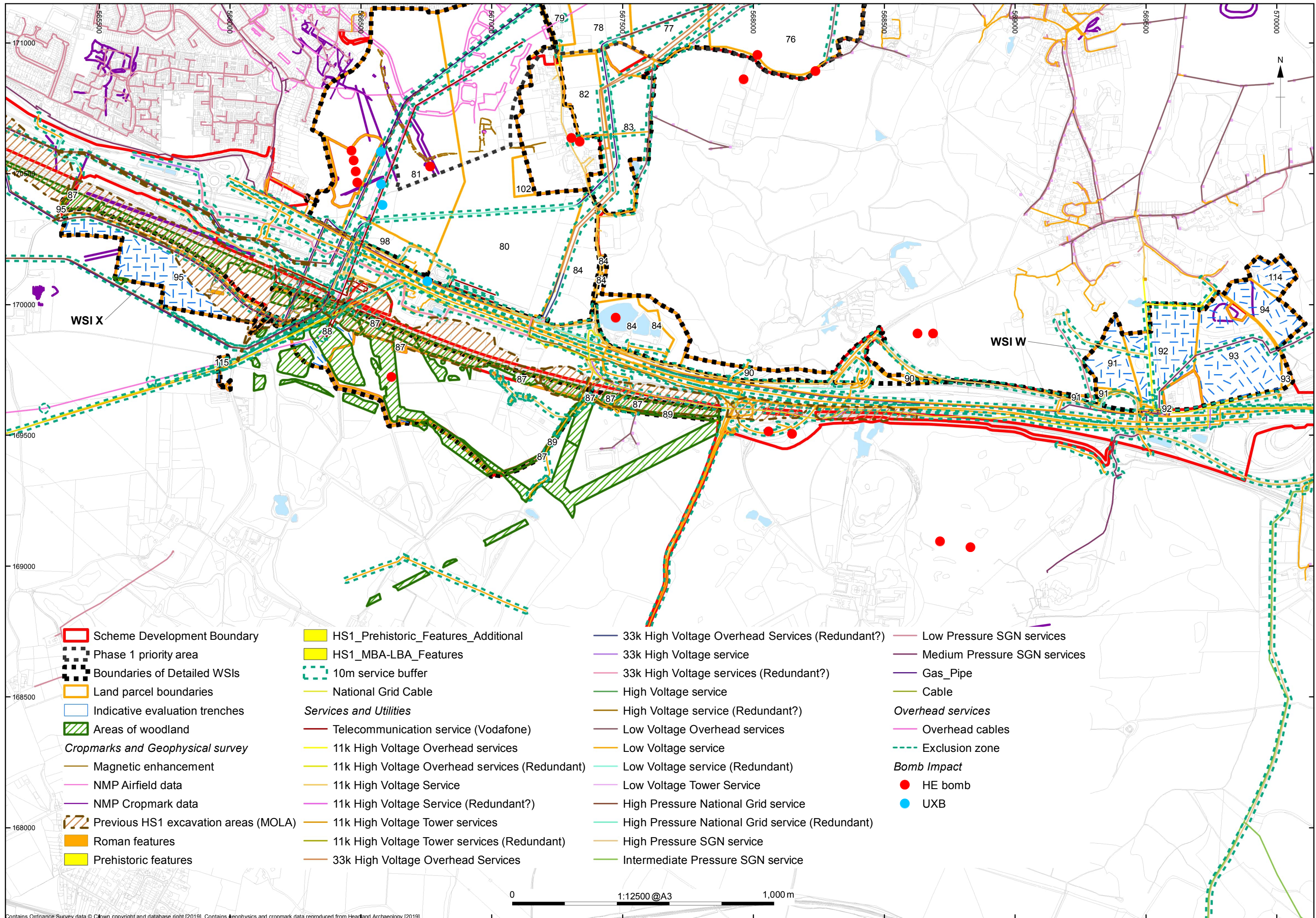


Figure 18a - Plan of trenching areas and trench layouts in Kent (north)



Contains Ordnance Survey data © Crown copyright and database right (2019). Contains geophysics and cropmark data reproduced from Headland Geophysics (2019).

Figure 18b - Plan of trenching areas and trench layouts in Kent (central)



Contains Ordnance Survey data © Crown copyright and database right (2019). Contains geophysics and cropmark data reproduced from Headland Archaeology (2019).

Figure 18c - Plan of trenching areas and trench layouts in Kent (south)

If you need help accessing this or any other National Highways information, please call **0300 123 5000** and we will help you.

© Crown copyright 2022.

You may re-use this information (not including logos) free of charge in any format or medium, under the terms of the Open Government Licence. To view this licence:

visit www.nationalarchives.gov.uk/doc/open-government-licence/

write to the **Information Policy Team, The National Archives, Kew, London TW9 4DU**, or email psi@nationalarchives.gsi.gov.uk.

Mapping (where present): © Crown copyright and database rights 2022 OS 100030649. You are permitted to use this data solely to enable you to respond to, or interact with, the organisation that provided you with the data. You are not permitted to copy, sub-licence, distribute or sell any of this data to third parties in any form.

If you have any enquiries about this publication email info@nationalhighways.co.uk or call **0300 123 5000***.

*Calls to 03 numbers cost no more than a national rate call to an 01 or 02 number and must count towards any inclusive minutes in the same way as 01 and 02 calls.

These rules apply to calls from any type of line including mobile, BT, other fixed line or payphone. Calls may be recorded or monitored.

Printed on paper from well-managed forests and other controlled sources when issued directly by National Highways.

Registered office Bridge House, 1 Walnut Tree Close, Guildford GU1 4LZ

National Highways Company Limited registered in England and Wales number 09346363